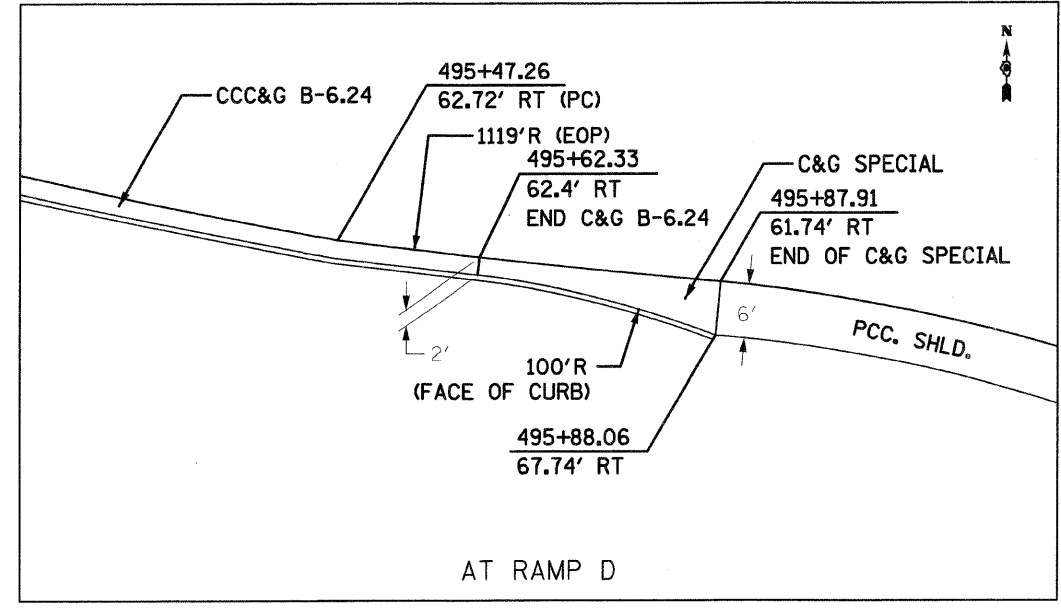
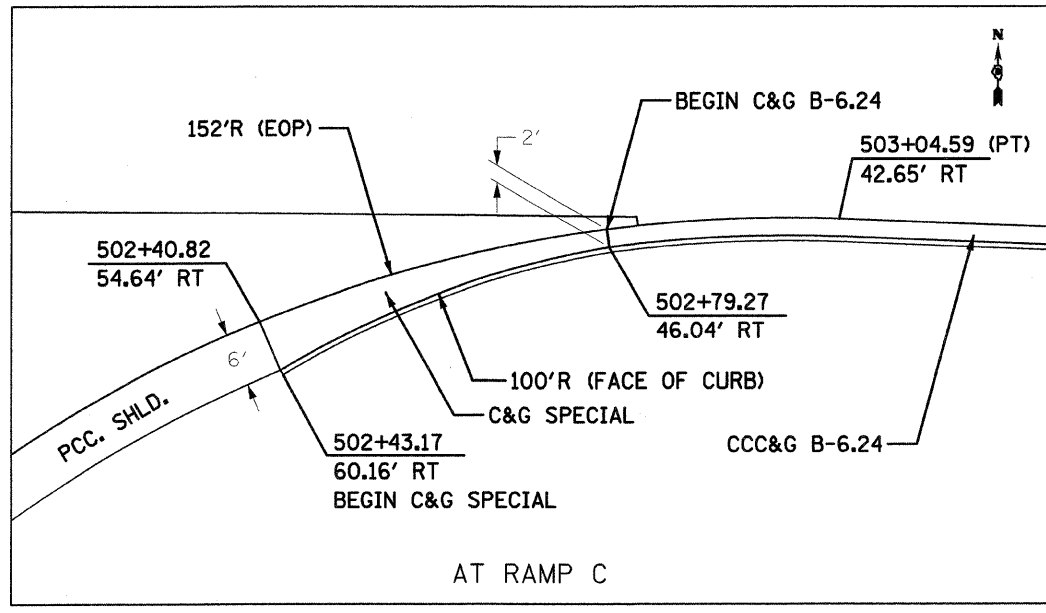
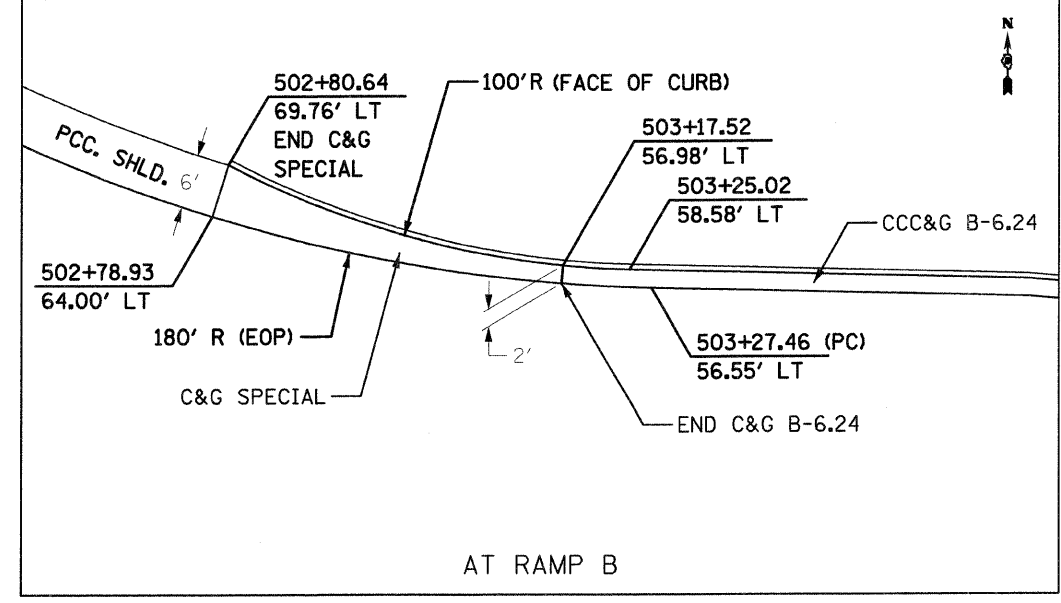
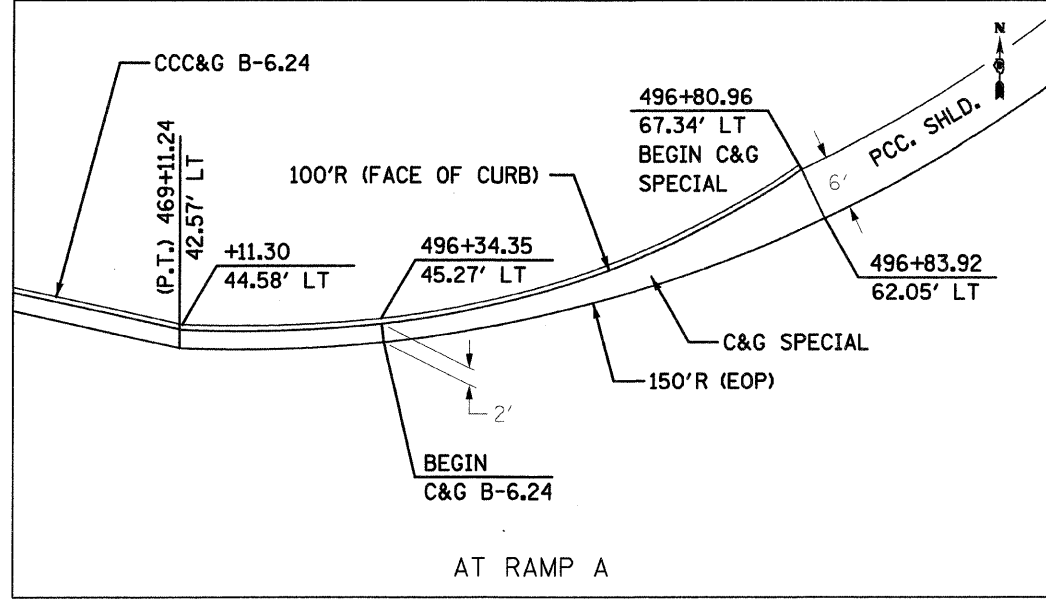


PLANNED	DATE
BY	
SURVEYED	
ALIGNED	
CHECKED	
RT. OF WAY CHECKED	
NO.	ADD. FILE NAME



NOTE:  
TRANSITION 6" HIGH CURB AT 10 FEET LENGTH  
TO MEET EDGE OF PCC SHOULDER ELEVATION.

REVISIONS	
NAME	DATE

ILLINOIS DEPARTMENT OF TRANSPORTATION  
CURB AND GUTTER  
TRANSITION DETAILS

FAI ROUTE 70  
SECTION 60-10K-1, 60-10HB  
MADISON COUNTY

DRAWN BY: GRH

PLOT DATE: \*DATE-TIME\*