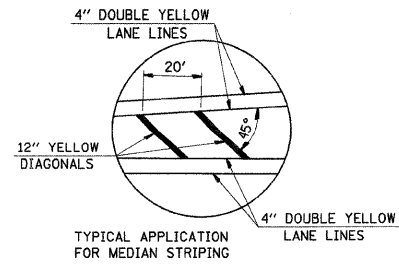
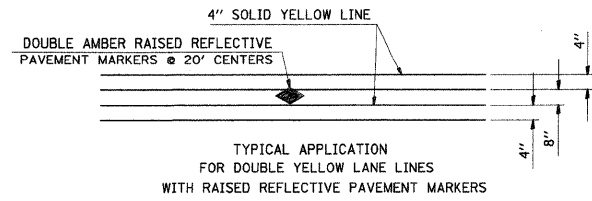


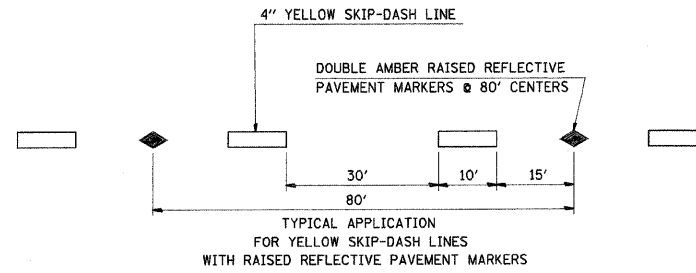
FAP ROUTE	SECTION	COUNTY	TOTAL SHEETS	SHEET NO
70	•	MADISON	420	162
STA.	TO STA.			
CONTRACT NO.: 76709				
• 60-10K-1, 60-10HB				



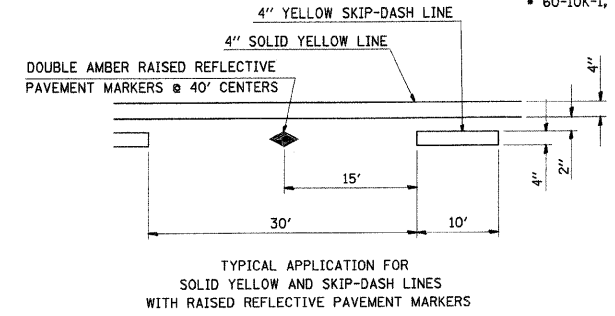
DETAIL 'A'
NOT TO SCALE



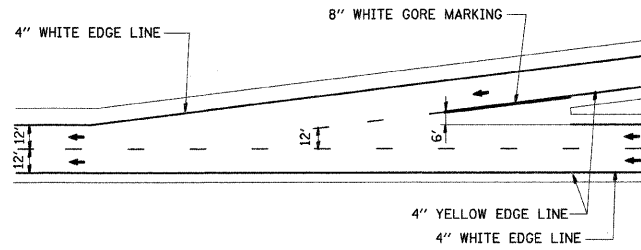
DETAIL 'B'



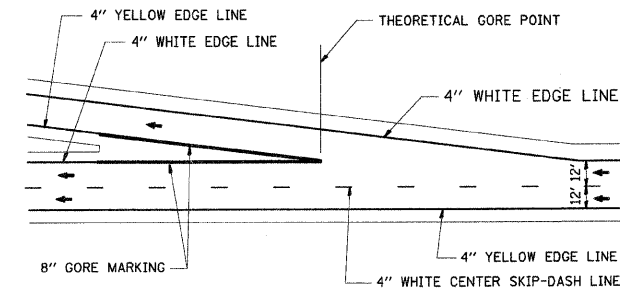
DETAIL 'C'



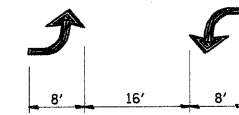
DETAIL 'D'



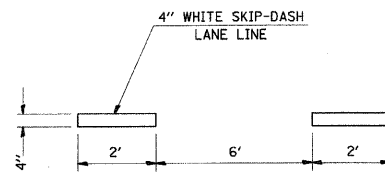
TYPICAL ENTRANCE RAMP MARKINGS



TYPICAL EXIT RAMP MARKINGS

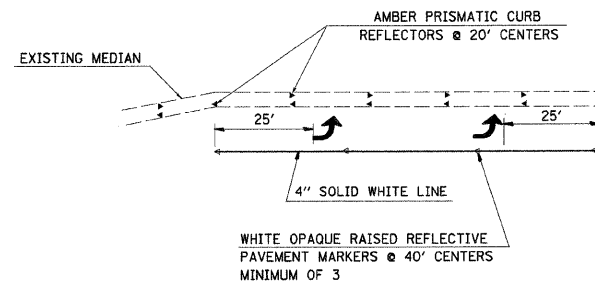


DETAIL 'E'



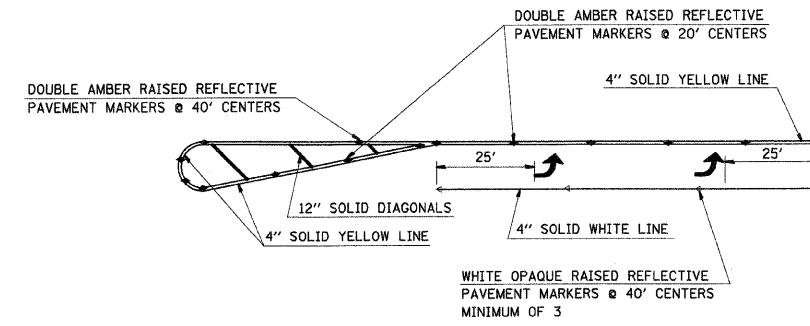
TYPICAL APPLICATION FOR WHITE SKIP-DASH LANE LINES

DETAIL 'F'



TYPICAL APPLICATION FOR LEFT TURN LANE WITH PRISMATIC CURB REFLECTORS

DETAIL 'G'



TYPICAL APPLICATION FOR LEFT TURN LANE WITH RAISED REFLECTIVE PAVEMENT MARKERS

DETAIL 'H'

REVISIONS	
NAME	DATE

ILLINOIS DEPARTMENT OF TRANSPORTATION
**PAVEMENT MARKING
DETAILS**

FAI ROUTE 70
SECTION 60-10K-1, 60-10HB
MADISON COUNTY

DRAWN BY: GRH

PLOT DATE: *DATE-TIME*

PLAN	SURVEYED	DATE
NOTE BOOK	ALIGNMENT CHECKED	BY
NO.	RT. OF WAY CHECKED	
	POD FILE NAME	

DATE-TIME
SHEET
REF
REF