

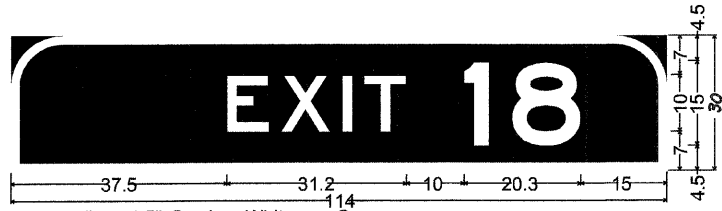
FAI ROUTE	SECTION	COUNTY	TOTAL SHEETS	SHEET NO
70		MADISON	420	166
STA.		TO STA.		
CONTRACT NO.: 76709				
• 60-10K-1, 60-10HB				

PLAN	SURVEYED	BY	DATE
NOTE BOOK NO.	ALIGNMENT CHECKED		
	RT. OF WAY CHECKED		
	PAID FILE NAME		

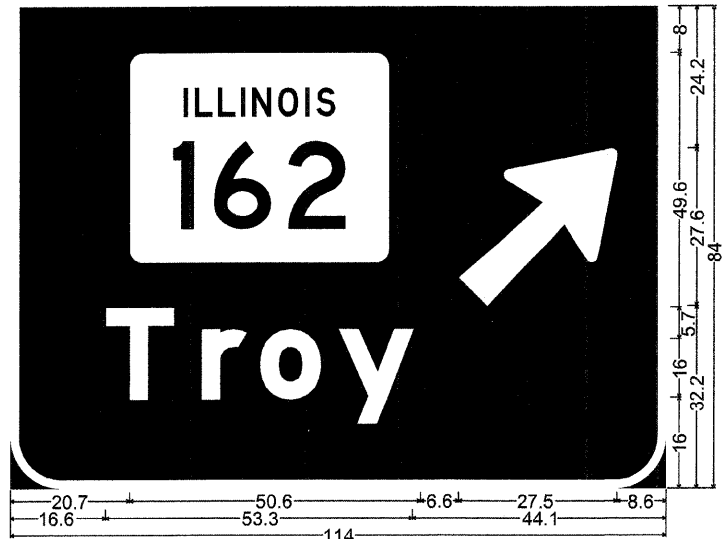


12.0" Radius, 2.0" Border, White on Green;  
 [NORTH] E; [Chicago] E Mod; Down Arrow 22.0" 270°;

SIGN PANEL 1

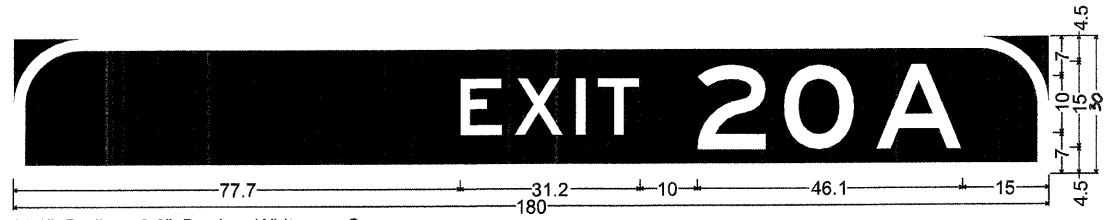


9.0" Radius, 1.5" Border, White on Green;  
 [EXIT 18] E;



9.0" Radius, 2" Border, White on Green;  
 STATEROUTE162;  
 [Troy] E Mod; Arrow 160 - 35.0" 45°;

SIGN PANEL 3



12.0" Radius, 2.0" Border, White on Green;  
 [EXIT 20A] E;



12.0" Radius, 2.0" Border, White on Green;  
 [EAST] E Mod; [Indianapolis] E Mod; [JCT] E Mod; Down Arrow 22.0" 270°; [1 MILE] E Mod;

SIGN PANEL 2

NOTE: THESE SIGNS SHALL BE FABRICATED  
 USING ZZ SHEETING AND CLEARVIEW FONT.

STA. 1368+72 (I-55/70 NB)

REVISIONS	
NAME	DATE

ILLINOIS DEPARTMENT OF TRANSPORTATION  
**PROPOSED SIGN PANEL DETAILS**  
 FAI ROUTE 70  
 SECTION 60-10K-1, 60-10HB  
 MADISON COUNTY  
 DRAWN BY: GRH  
 PLOT DATE: DATE-TIME