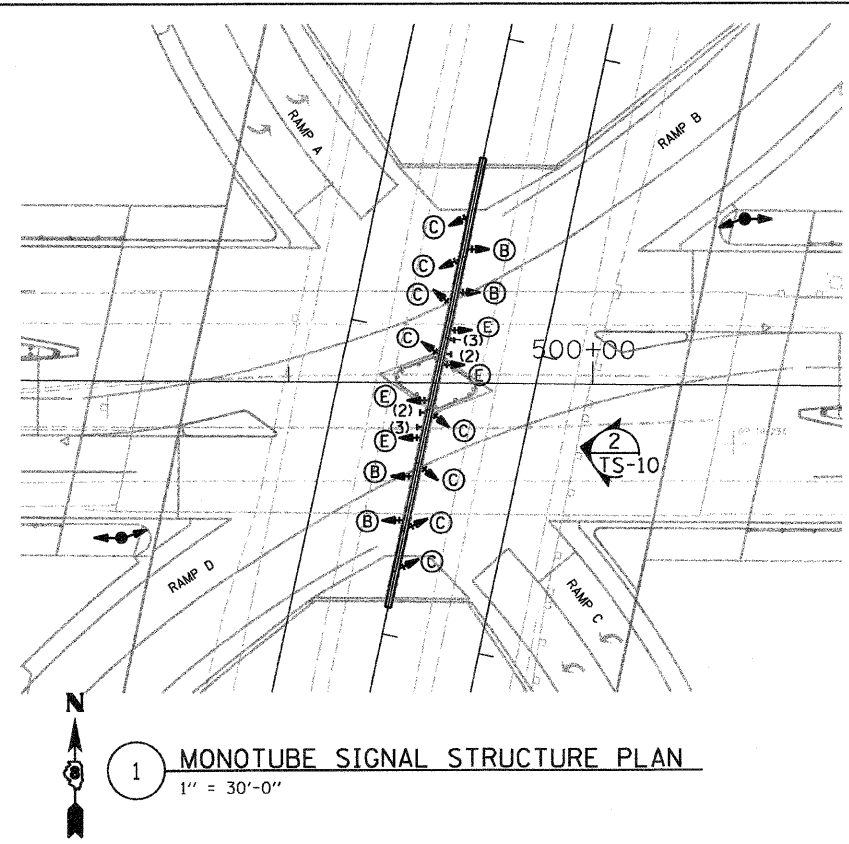
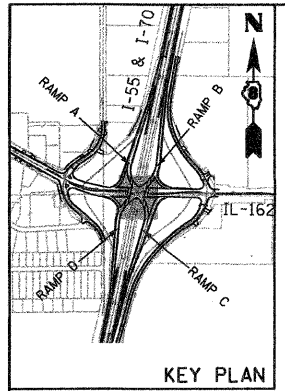
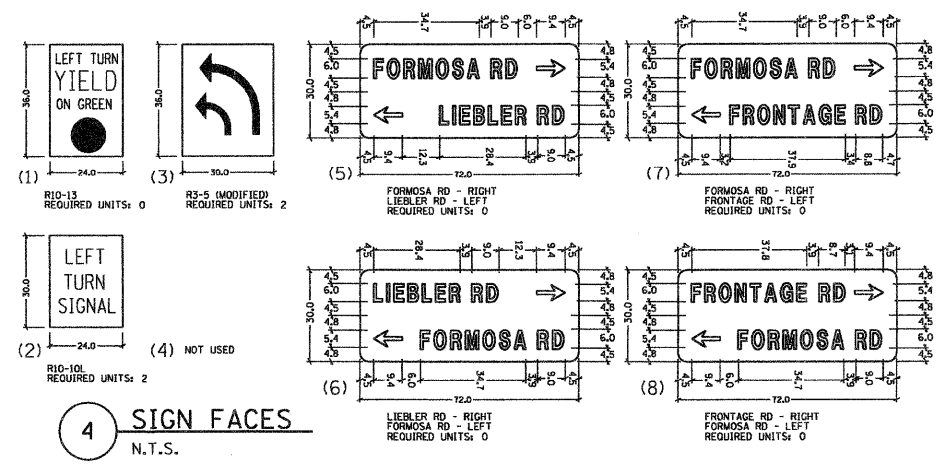
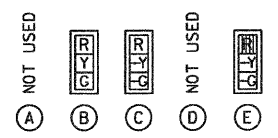


| MAP SHEET           | SECTION        | COUNTY  | TOTAL SHEETS | SHEET NO. |
|---------------------|----------------|---------|--------------|-----------|
| 70                  | 60-10 (K-1,HB) | MADISON | 420          | 203       |
| STA.                |                | TO STA. |              |           |
| CONTRACT NO.: 76709 |                |         |              |           |

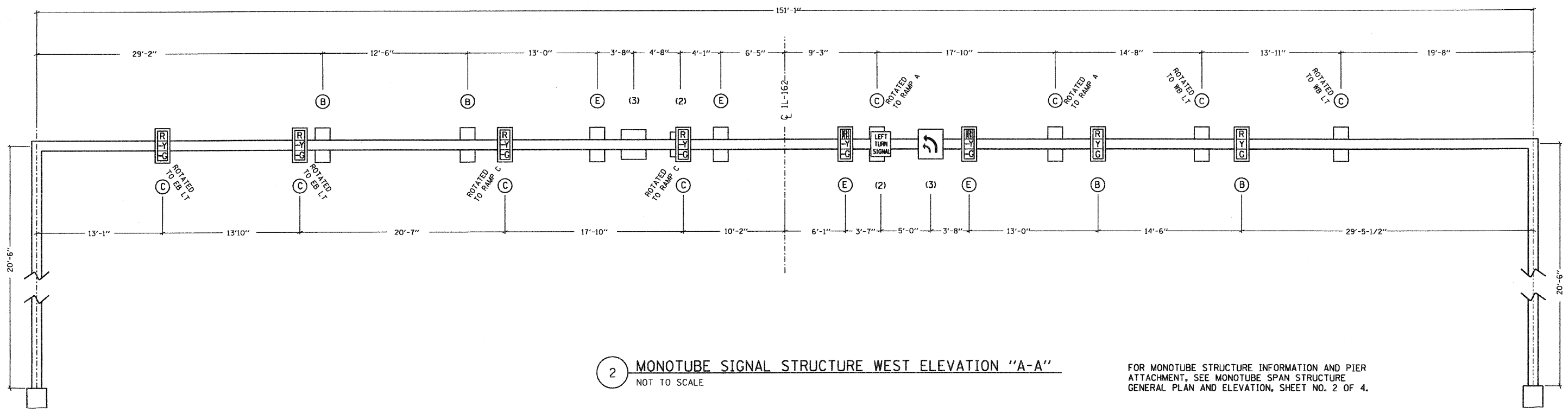
|      |     |      |    |
|------|-----|------|----|
| PLAN | NO. | DATE | BY |
| 1    | 1   |      |    |
| 2    | 2   |      |    |
| 3    | 3   |      |    |
| 4    | 4   |      |    |
| 5    | 5   |      |    |
| 6    | 6   |      |    |
| 7    | 7   |      |    |
| 8    | 8   |      |    |
| 9    | 9   |      |    |
| 10   | 10  |      |    |



3 TRAFFIC SIGNALS FACES  
N.T.S.



4 SIGN FACES  
N.T.S.



2 MONOTUBE SIGNAL STRUCTURE WEST ELEVATION "A-A"  
NOT TO SCALE

FOR MONOTUBE STRUCTURE INFORMATION AND PIER ATTACHMENT, SEE MONOTUBE SPAN STRUCTURE GENERAL PLAN AND ELEVATION, SHEET NO. 2 OF 4.

| REVISIONS |      |
|-----------|------|
| NAME      | DATE |
|           |      |
|           |      |
|           |      |
|           |      |
|           |      |

ILLINOIS DEPARTMENT OF TRANSPORTATION  
MONOTUBE SIGNAL STRUCTURE

FAI ROUTE 70  
SECTION 60-10K-1, 60-10HB  
MADISON COUNTY

DRAWN BY: RPJ      CHECKED BY: A. OSHANA, P.E.

TS-10

XXXX-XXX - IDOT, IL 162 over I-55.70 revisions  
236-TS-10\_monotube.dgn  
1/28/2009  
5:02:30 PM  
Robert Swanson