

★ 7+13-1=19

F.A. RTE.	SECTION	COUNTY	TOTAL SHEETS
	**	ST. CLAIR	7
FED. ROAD DIST. NO.	ILLINOIS	CONTRACT NO.	16C71

\* VARIOUS ROUTES  
\*\* DISTRICT 8 DEEP WELLS 2009-2

STATE OF ILLINOIS  
DEPARTMENT OF TRANSPORTATION  
DIVISION OF HIGHWAYS

**PROPOSED  
HIGHWAY PLANS**

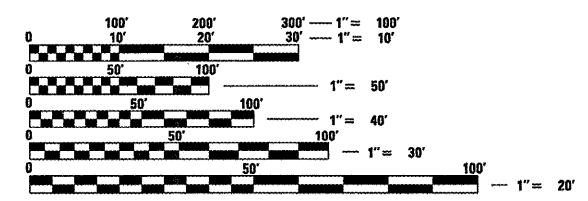
VARIOUS ROUTES (MISSOURI AVE. PUMP STATION)  
DIST 8 DEEP WELLS 2009-2

ST. CLAIR COUNTY  
INSTALLATION OF DEEP WELL TO REPLACE COLLAPSED  
WELL AT MISSOURI AVE. PUMP STATION

C-98-012-09

INDEX OF SHEETS

- 1 COVER SHEET
- 2 GENERAL NOTES, COMMITMENTS, HIGHWAY STANDARDS & BENCHMARK
- 3 SUMMARY OF QUANTITIES
- 4 PLAN VIEW
- 5-6 MISSOURI AVE. TYPICAL WELL DETAILS
- 7 NOT USED
- 7A.-7M. FIELD BORING LOGS

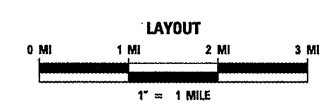
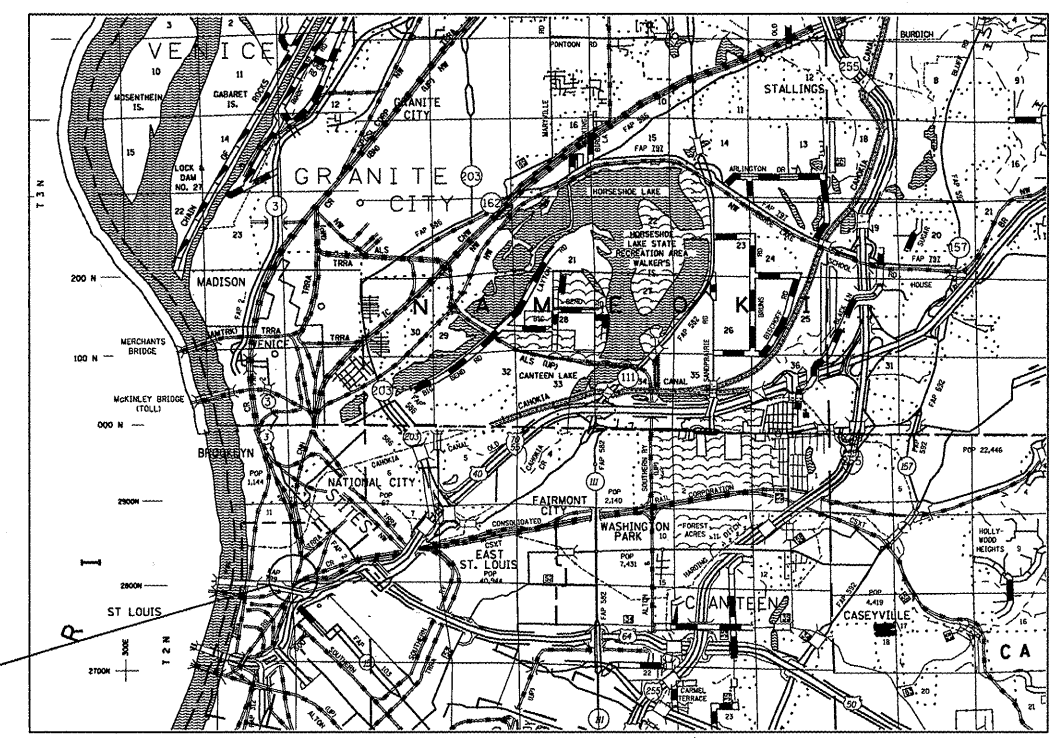


FULL SIZE PLANS HAVE BEEN PREPARED USING STANDARD ENGINEERING SCALES. REDUCED SIZED PLANS WILL NOT CONFORM TO STANDARD SCALES. IN MAKING MEASUREMENTS ON REDUCED PLANS, THE ABOVE SCALES MAY BE USED.

J.U.L.I.E.  
JOINT UTILITY LOCATION INFORMATION FOR EXCAVATION  
1-800-892-0123  
OR 811

PROJECT ENGINEER: PATTI LEBEAU (618) 346-3179  
PROJECT MANAGER: CHERYL KEPLAR (618) 346-3186

CONTRACT NO. 76C71



STATE OF ILLINOIS  
DEPARTMENT OF TRANSPORTATION  
DIVISION OF HIGHWAYS

SUBMITTED December 11, 20 08  
*Alan C. Jamie*  
DEPUTY DIRECTOR OF HIGHWAYS, REGION ENGINEER

May 1, 20 09  
*Charles G. Ingersoll*  
ENGINEER OF DESIGN AND ENVIRONMENT

May 1, 20 09  
*Christina M. Reed*  
DIRECTOR OF HIGHWAYS, CHIEF ENGINEER

PRINTED BY THE AUTHORITY  
OF THE STATE OF ILLINOIS

Rev.