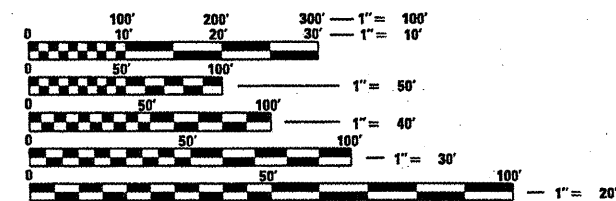


**INDEX OF SHEETS**

- 1 COVER SHEET
- 2 GENERAL NOTES
- 3 SUMMARY OF QUANTITIES
- 4 SCHEDULE OF QUANTITIES
- 5-8 PLAN AND PROFILE
- 9-11 DETAILS

**STANDARDS**

- 000001-05 STANDARD SYMBOLS, ABBREVIATIONS AND PATTERNS
- 280001-04 TEMPORARY EROSION CONTROL SYSTEMS
- 602701-02 MANHOLE STEPS
- 701001-02 OFF-RD OPERATIONS, 2L, 2W, MORE THAN 15' (4.5 m) AWAY
- 701006-03 OFF-RD OPERATIONS, 2L, 2W, 15' (4.5 m) TO 24" (600 mm) FROM PAVEMENT EDGE
- 701201-03 LANE CLOSURE, 2L, 2W, DAY ONLY, FOR SPEEDS ≥ 45 MPH
- 701901-01 TRAFFIC CONTROL DEVICES



REDUCED SIZED PLANS WILL NOT CONFORM TO STANDARD SCALES. IN MAKING MEASUREMENTS ON REDUCED PLANS, THE ABOVE SCALES MAY BE USED.

J.U.L.I.E.  
JOINT UTILITY LOCATION INFORMATION FOR EXCAVATION  
1-800-892-0123  
OR 811

PROJECT ENGINEER: PATTI LEBEAU (618) 346-3179  
PROJECT MANAGER: ARTHUR MUEHLFELD (618) 346-3209

CONTRACT NO. 76D02

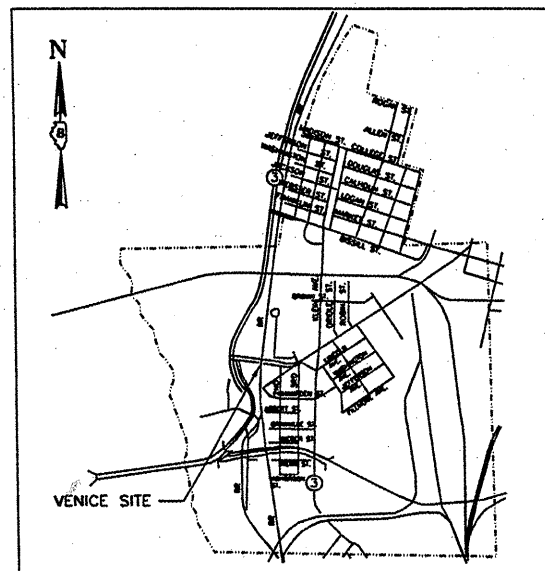
**STATE OF ILLINOIS**  
**DEPARTMENT OF TRANSPORTATION**  
**DIVISION OF HIGHWAYS**  
**PROPOSED**  
**HIGHWAY PLANS**

**FAP ROUTE 788 (IL-3)**  
**SECTION 27T-8**

**CLEANOUT INSTALLATION IN VENICE, ILLINOIS**  
**MADISON COUNTY**

C-98-048-09

TOWNSHIP 3 NORTH, RANGE 10 WEST

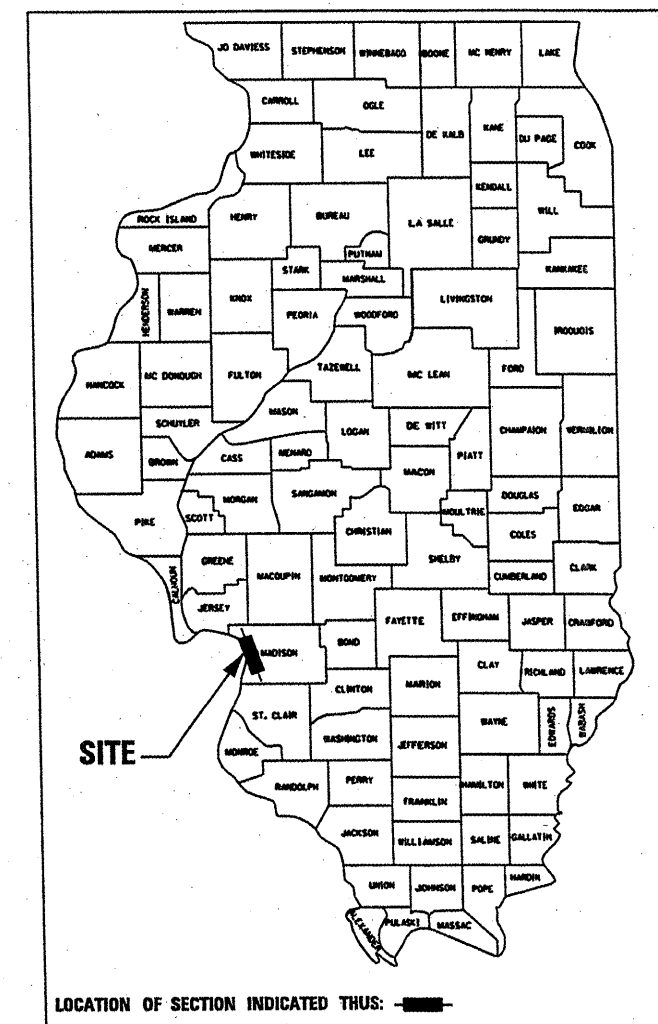


SCALE: 1" = 2000'


GROSS LENGTH = 2042 FT. = 0.39 MILE  
NET LENGTH = 2042 FT. = 0.39 MILE

F.A.P. RTE.	SECTION	COUNTY	TOTAL SHEETS	SHEET NO.
788	27T-8	MADISON	11	1

D-98-048-09



LOCATION OF SECTION INDICATED THUS: [Black Arrow]



ERIC J. CARLSON  
IL REG. P.E. NO. 062-055296  
EXPIRATION DATE 11-30-09

PREPARED BY  
**MACTEC**  
ENGINEERING AND CONSULTING, INC.  
ILLINOIS PROFESSIONAL DESIGN FIRM LICENSE 0164-01128

STATE OF ILLINOIS  
DEPARTMENT OF TRANSPORTATION  
DIVISION OF HIGHWAYS

SUBMITTED March 26, 2009  
Mary C. Zeme  
DEPUTY DIRECTOR OF HIGHWAYS, REGIONAL ENGINEER

May 8, 2009  
Charles G. Dracoll  
ENGINEER OF DESIGN AND ENVIRONMENT

May 8, 2009  
Christine M. Reed  
DIRECTOR OF HIGHWAYS, CHIEF ENGINEER

**PRINTED BY THE AUTHORITY**  
**OF THE STATE OF ILLINOIS**