

F.A.I. RTE.	SECTION	COUNTY	TOTAL SHEETS	SHEET NO.
64	82-71-4	ST. CLAIR	7	1
FED. ROAD DIST. NO.		ILLINOIS	CONTRACT NO. 76D03	

**STANDARDS**

- 701101-02
- 701106-02
- 701451
- 701901-01
- 720001-01
- 720011-01

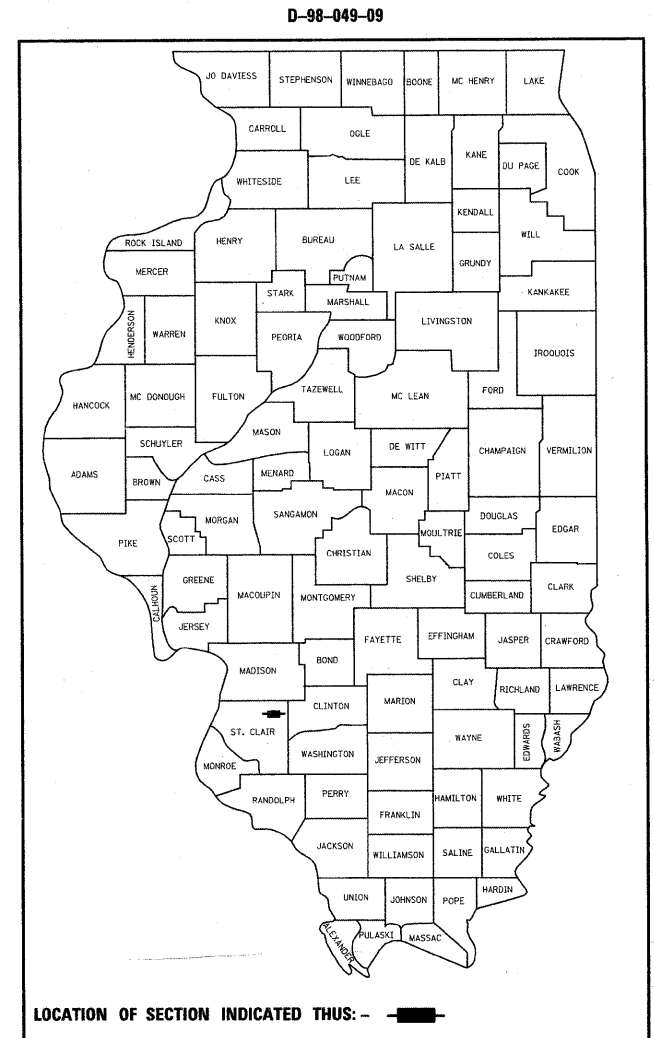
**INDEX OF SHEETS**

- 1 COVER SHEET
- 2 SUMMARY OF QUANTITIES AND NOTES
- 3 SITE LAYOUT
- 4-7 STRUCTURAL PLANS

**STATE OF ILLINOIS**  
**DEPARTMENT OF TRANSPORTATION**  
**DIVISION OF HIGHWAYS**  
**PROPOSED**  
**HIGHWAY PLANS**

**FAI ROUTE 64**  
**SECTION 82-71-4**

**ST. CLAIR COUNTY**  
**O'FALLON WEIGH STATION**  
**REPLACE EXISTING STATIC SCALE**  
**C-98-049-09**



**TRAFFIC DATA (EB ONLY):**

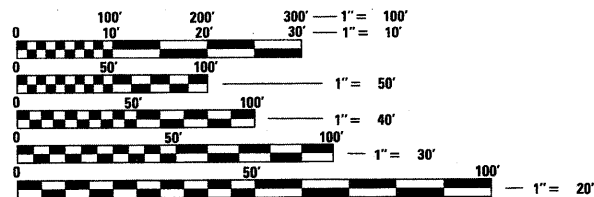
2007 ADT = 23900 (ACTUAL)  
2009 ADT = 24400 (ESTIMATED)  
SU = 3.1%  
MU = 14.6%

STATE OF ILLINOIS  
DEPARTMENT OF TRANSPORTATION  
DIVISION OF HIGHWAYS

SUBMITTED March 23, 2009  
My C. Komi  
DEPUTY DIRECTOR OF HIGHWAYS, REGION 5 ENGINEER

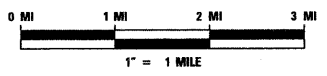
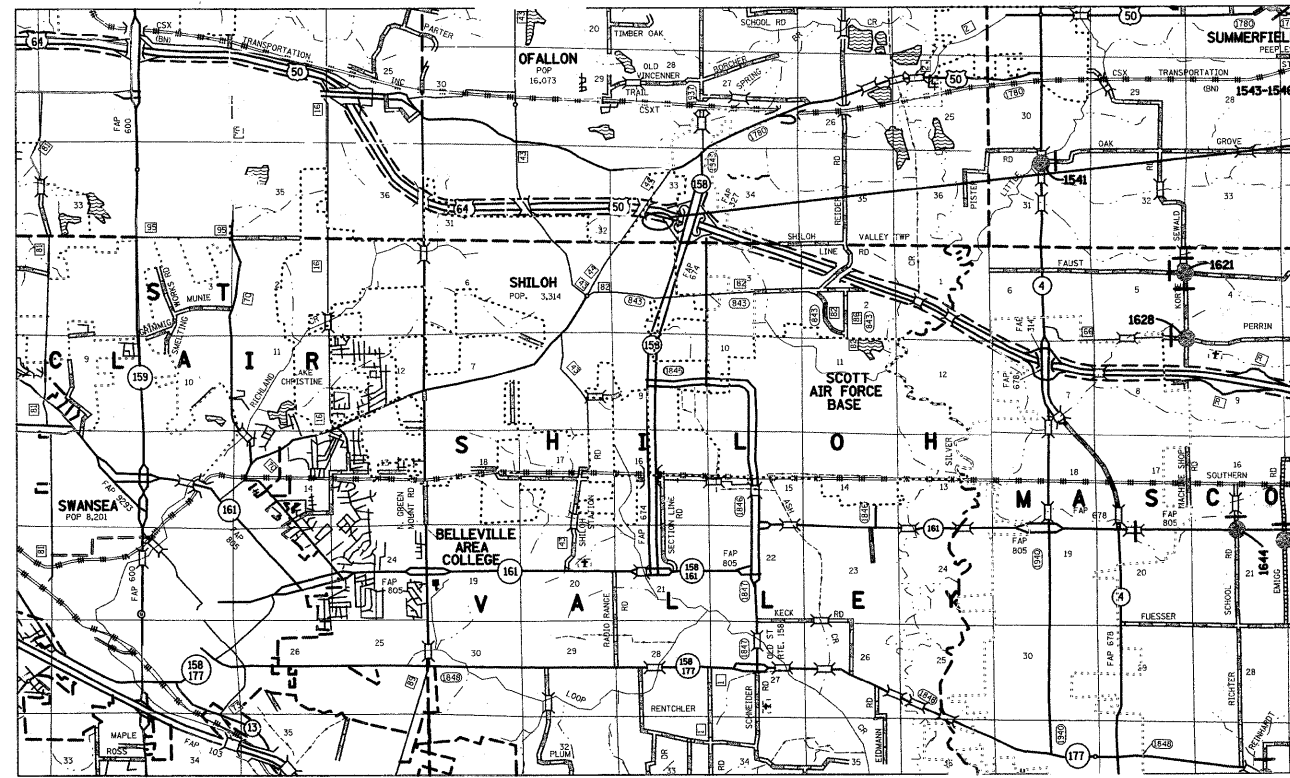
May 8, 2009  
Charles G. Ingersoll, PE  
ENGINEER OF DESIGN AND ENVIRONMENT

May 8, 2009  
Christine M. Reed, PE  
DIRECTOR OF HIGHWAYS, CHIEF ENGINEER



FULL SIZE PLANS HAVE BEEN PREPARED USING STANDARD ENGINEERING SCALES. REDUCED SIZED PLANS WILL NOT CONFORM TO STANDARD SCALES. IN MAKING MEASUREMENTS ON REDUCED PLANS, THE ABOVE SCALES MAY BE USED.

J.U.L.I.E.  
JOINT UTILITY LOCATION INFORMATION FOR EXCAVATION  
1-800-892-0123  
OR 811



PROJECT ENGINEER PATTI LEBEAU (618) 346-3179  
PROJECT MANAGER BHARAT PATEL (618) 346-3190

CONTRACT NO. 76D03

**PRINTED BY THE AUTHORITY**  
**OF THE STATE OF ILLINOIS**