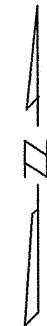
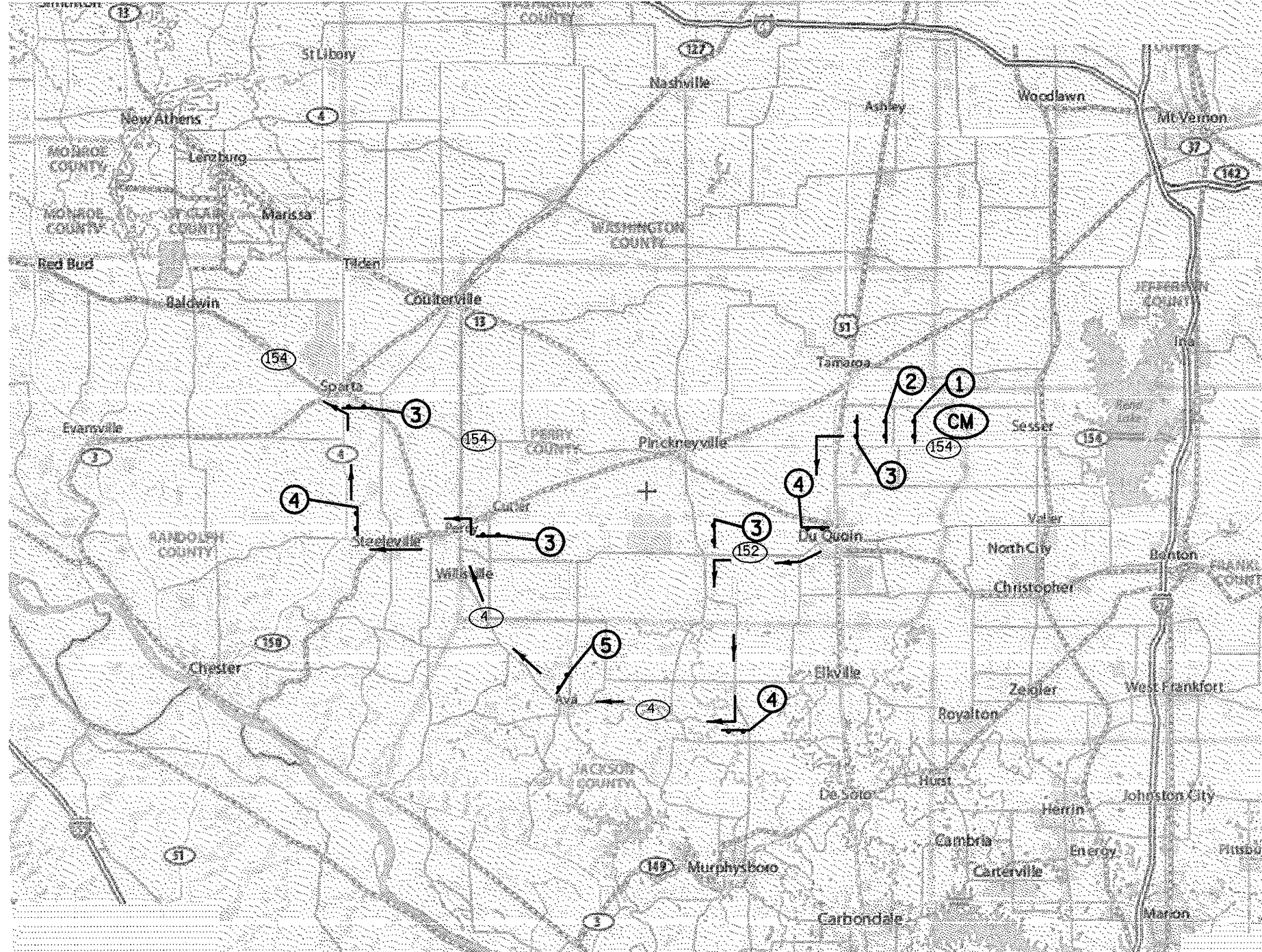



IL 154 WESTBOUND DETOUR



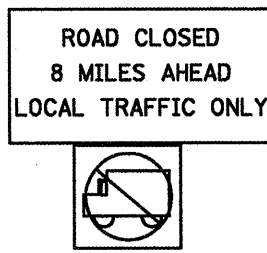
①



DETOUR
AHEAD

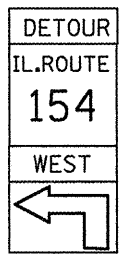
TRUCK
ROUTE

②



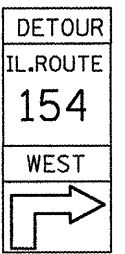
ROAD CLOSED
8 MILES AHEAD
LOCAL TRAFFIC ONLY

③



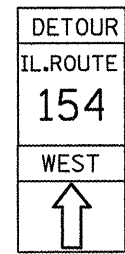
DETOUR
IL.ROUTE
154
WEST

④



DETOUR
IL.ROUTE
154
WEST

⑤



DETOUR
IL.ROUTE
154
WEST

① CM CHANGEABLE MESSAGE SIGN LOCATION

DETOUR ROUTE GOES THROUGH DUQUOIN, AVA, WILLISVILLE, PERCY, STEELEVILLE AND SPARTA.

*FAP 42/841

FILE NAME =	USER NAME = mcoordkr	DESIGNED -	REVISED -	STATE OF ILLINOIS DEPARTMENT OF TRANSPORTATION	DETOUR SIGNING WESTBOUND IL 154	F.A. RTE. =	SECTION	COUNTY	TOTAL SHEETS	SHEET NO.
o:\pwork\PWIDOT\MCCORDKR\08128164\781	7-shr-miso.dgn	DRAWN -	REVISED -		SCALE: _____	SHEET NO. _____ OF _____ SHEETS	810310811-1	PERRY	24	23
	PLOT SCALE = 1/8" = 100.0000' / IN.	CHECKED -	REVISED -		STA. _____ TO STA. _____	CONTRACT NO. 78117				
	PLOT DATE = 3/23/2009	DATE -	REVISED -		ILLINOIS FED. AID PROJECT					