

INDEX OF SHEETS

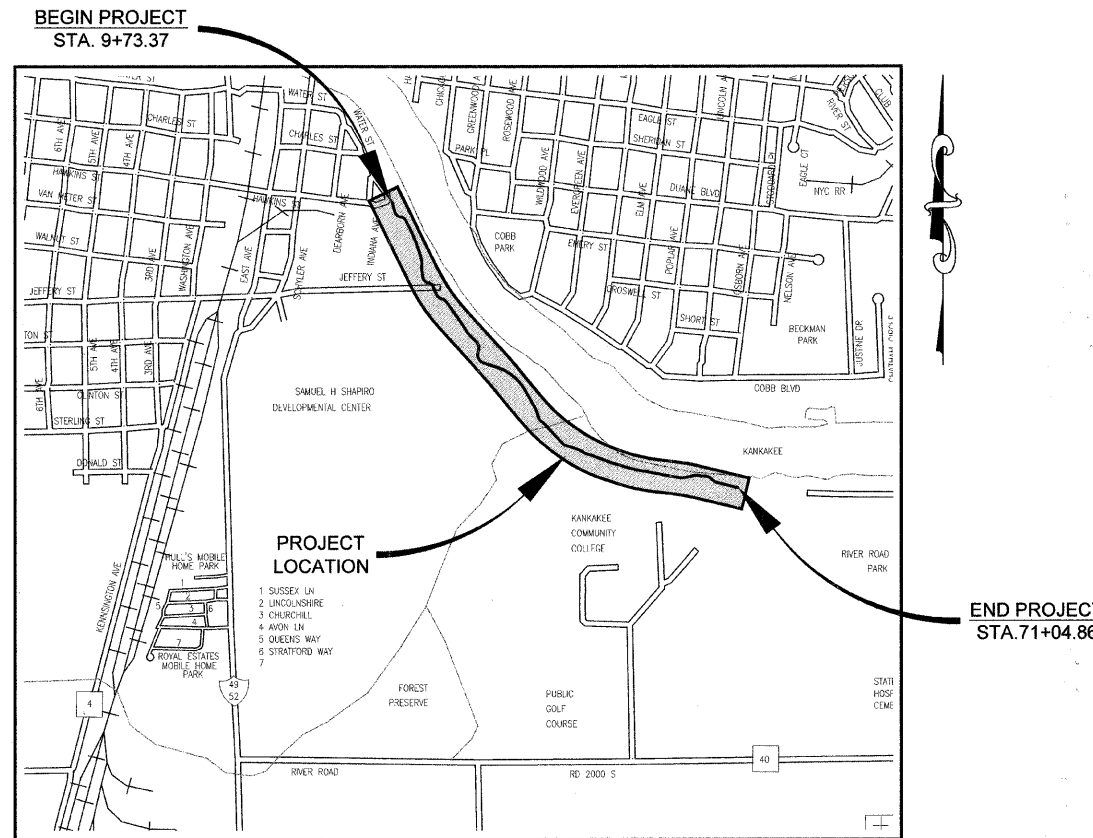
- 1 COVER SHEET, INDEX OF SHEETS & STANDARDS
- 2 GENERAL NOTES, PAVEMENT DESIGN & LEGEND
- 3 SUMMARY OF QUANTITIES
- 4 TYPICAL ROADWAY CROSS SECTIONS
- 5 SCHEDULE OF QUANTITIES
- 6-11 PLAN AND PROFILE
- 12-13 STORM WATER POLLUTION PREVENTION PLAN
- 14 STORM WATER POLLUTION PREVENTION DETAILS
- 15-16 STRIPING AND SIGNAGE PLAN
- 17 BRIDGE DETAILS
- 18 RAILING DETAILS

STATE OF ILLINOIS DEPARTMENT OF TRANSPORTATION DIVISION OF HIGHWAYS PLANS FOR PROPOSED IMPROVEMENTS TO TRAIL

CITY OF KANKAKEE
RIVERFRONT TRAIL PHASE 1
SECTION 06-00001-00-BT
PROJECT NO. HPP-4101(003)
JOB NO. C-93-100-09

STANDARDS

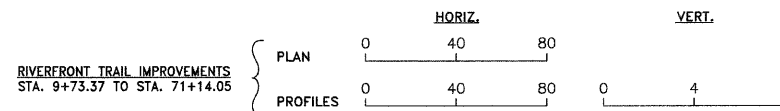
- 000001-05 STANDARD SYMBOLS, ABBREVIATIONS AND PATTERNS
- 280001-04 TEMPORARY EROSION CONTROL SYSTEMS
- 424001-05 CURB RAMPS FOR SIDEWALKS
- 664001-02 CHAIN LINK FENCE
- 701901-01 TRAFFIC CONTROL DEVICES
- 720001-01 SIGN PANEL MOUNTING DETAILS
- 720006-02 SIGN PANEL ERECTION DETAILS
- 720011-01 METAL POSTS FOR SIGNS, MARKERS, AND DELINEATORS
- 729001-01 APPLICATIONS OF TYPE 'A' AND 'B' METAL POSTS (FOR SIGNS & MARKERS)
- 780001-02 TYPICAL PAVEMENT MARKINGS



LOCATION MAP
NOT TO SCALE

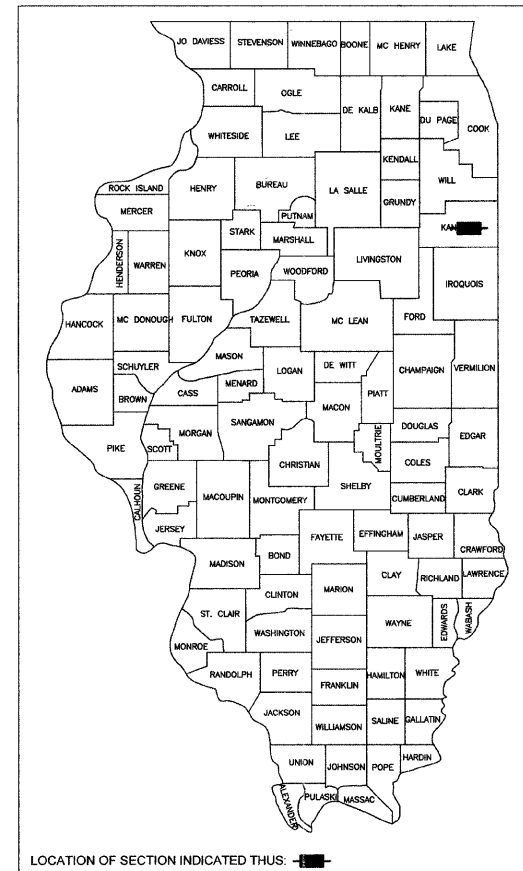
GROSS LENGTH OF IMPROVEMENT = 6131.49 FEET = 1.161 MILES
NET LENGTH OF IMPROVEMENT = 6131.49 FEET = 1.161 MILES

STANDARD SCALES



DESIGN DESIGNATION - PATH

DESIGN SPEED = 20 MPH
STA. 9+73 TO STA. 71+04
2009 ADT = 20 PEDS 0 BIKES
DESIGN 2029 ADT = 50 PEDS 150 BIKES
SEE SHEET 2 FOR PAVEMENT DESIGN



LOCATION OF SECTION INDICATED THIS: [Symbol]

PREPARED IN ACCORDANCE WITH THE
POLICIES OF THE FEDERAL AID
PROCEDURES FOR LOCAL HIGHWAY
IMPROVEMENTS (FAPLHI)

STATE OF ILLINOIS
DEPARTMENT OF TRANSPORTATION
DIVISION OF HIGHWAYS

APPROVED: [Signature] 3-16-09 20 09
MAYOR, CITY OF KANKAKEE

PASSED: [Signature] 4/02/09 20 09
DISTRICT 3 ENGINEER OF LOCAL ROADS & STREETS

RELEASING FOR BID
BASED ON LIMITED REVIEW: [Signature] 4/02/09 20 09
DEPUTY DIRECTOR OF HIGHWAYS REGION 2 ENGINEER



[Signature] 3-16-09
STEVEN R. MCBURNEY P.E.# 062-058252 DATE
EXPIRATION DATE OF P.E. LICENSE: 11-30-09

REVISIONS				
NO.	DATE	BY	GENERAL DESCRIPTION	SHEETS CHANGED
1	3/13/09	NRD	PER IDOT REVIEW	ALL

CONTRACT NO. 87390
FED. ROAD DIST. NO. ILLINOIS FED. AID PROJECT

PROJECT: **06-00001-00-BT

TYSON ENGINEERING, INC.
CONSULTING CIVIL ENGINEERS
LAND SURVEYORS
DESIGN FIRM LICENSE #184-001136
367 SOUTH SCHUYLER AVENUE
KANKAKEE, ILLINOIS 60901
PHONE (815) 932-7406

This document and the ideas and designs incorporated herein, as an instrument of professional service, is the property of Tyson Engineering Inc. and is not to be used in whole or in part, for any other project without written authorization of Tyson Engineering Inc.

Do not scale drawings. Use dimensions only. Contractor shall be responsible for verifying all dimensions. Information hereon and herein is confidential.

REVISIONS				
NO.	DATE	BY	DESCRIPTION	
1	3/13/09	NRD	PER IDOT REVIEW	

COVER SHEET

IMPROVEMENTS TO SERVE
RIVERFRONT TRAIL
PHASE 1

SECTION 06-00001-00-BT		
DATE:	DATE	JOB NO. E07093
SCALE:	N/A	FILE NO.
DRAWN BY:	NRD	SHEET 1
CHECKED BY:	SRM	OF 18

CALL J.U.L.I.E. BEFORE YOU DIG
(Joint Utility Locating Information For Excavators)
PH.# 1-800-892-0123