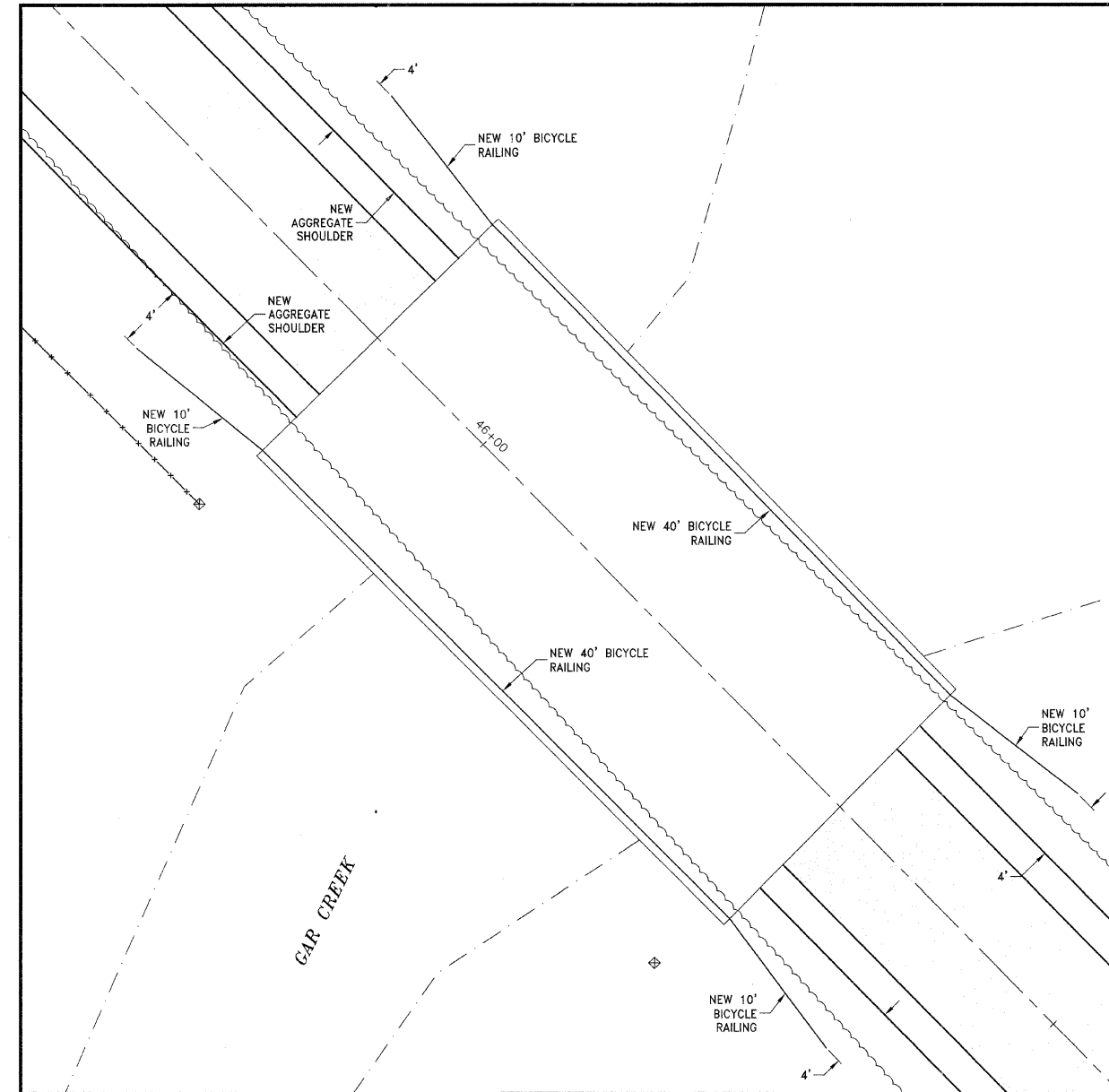
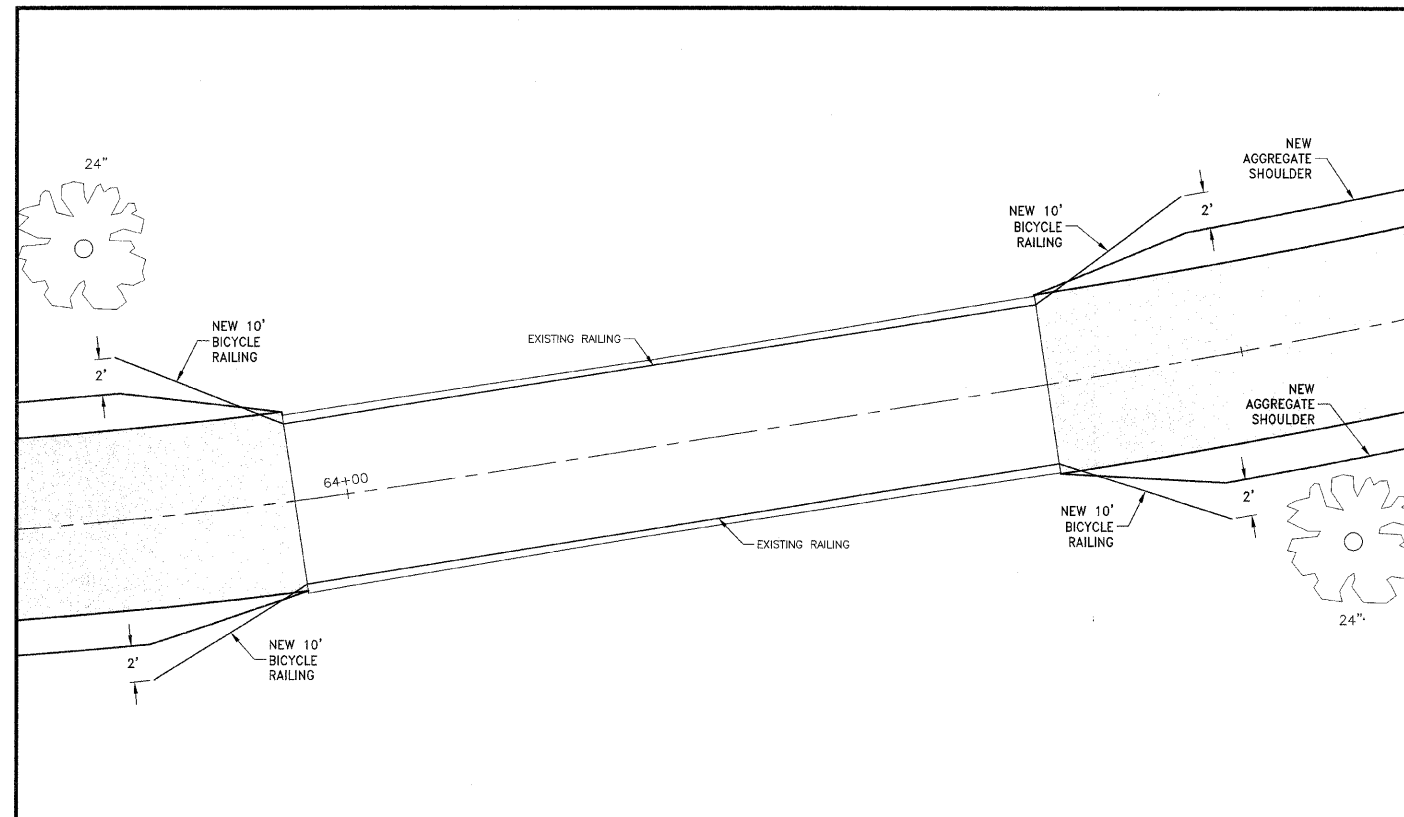


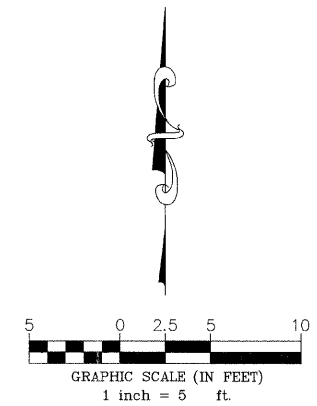
**BRIDGE 'A' DETAIL**  
 STA. 44+40.70 TO STA. 44+54.91  
 STRUCTURE: KVPD-003  
 (SCALE: 1" = 5')



**BRIDGE 'B' DETAIL**  
 STA. 45+90.73 TO STA. 46+31.29  
 STRUCTURE: KVPD-002  
 (SCALE: 1" = 5')



**BRIDGE 'C' DETAIL**  
 STA. 63+97.06 TO STA. 64+39.12  
 STRUCTURE: KVPD-001  
 (SCALE: 1" = 5')



F.A.U. NO.	SECTION	COUNTY	TOTAL SHEETS	SHEET NO.
*	**	KANKAKEE	17	17

CONTRACT NO. 87390  
 FED. ROAD DIST. NO. ILLINOIS FED. AID PROJECT

\*\*06-00001-00-BT

**TYSON ENGINEERING, INC.**  
 CONSULTING CIVIL ENGINEERS AND SURVEYORS  
 DESIGN FIRM LICENSE #184-001136  
 367 SOUTH SCHUYLER AVENUE  
 KANKAKEE, ILLINOIS 60901  
 PHONE (815) 932-7406

This document and the ideas and designs incorporated herein, as an instrument of professional service, is the property of Tyson Engineering Inc. and is not to be used in whole or in part, for any other project without written authorization of Tyson Engineering Inc.  
 Do not scale drawings. Use dimensions only. Contractor shall be responsible for verifying all dimensions.  
 Information herein and hereon is confidential.

REVISIONS			
NO.	DATE	BY	DESCRIPTION
1	3/13/09	NRD	PER IDOT REVIEW

**BRIDGE DETAILS**

**IMPROVEMENTS TO SERVE RIVERFRONT TRAIL PHASE 1**

SECTION  
 06-00001-00-BT

DATE:	DATE	JOB NO. E07093
SCALE:	1"=5'	FILE NO.
DRAWN BY:	NRD	SHEET <b>17</b>
CHECKED BY:	SRM	OF 18

P:\2007\ED7093\img\ED7093.dwg 3/13/2009 2:06:58 PM CDT