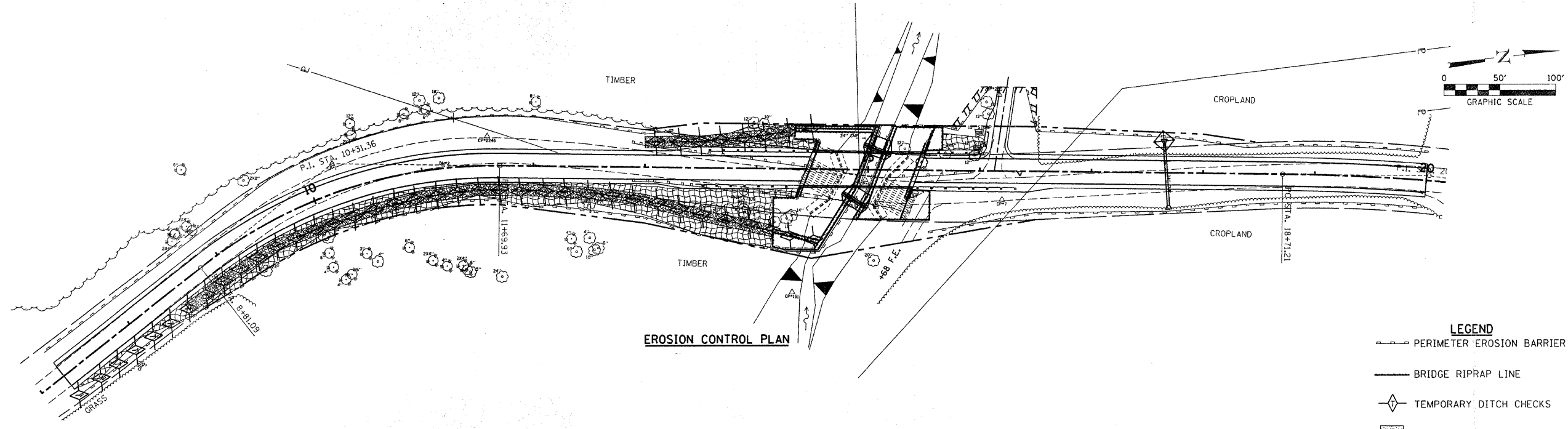
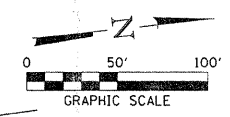
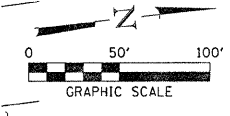


SEEDING PLAN



EROSION CONTROL PLAN



- LEGEND**
- PERIMETER EROSION BARRIER
 - BRIDGE RIPRAP LINE
 - ◇ TEMPORARY DITCH CHECKS
 - ▨ SEEDING, CLASS 2 SPECIAL
 - ▩ SEEDING CLASS 3 SPECIAL
 - ◇ INLET AND PIPE PROTECTION
 - ▨ EROSION CONTROL BLANKET
 - ▩ STONE RIPRAP, CLASS A4

FILE NAME = 078373-sht-erosion_Alt1B.dgn	USER NAME =	DESIGNED - L.F.S.	REVISED -
		DRAWN - TWK	REVISED -
		CHECKED - S.W.M.	REVISED - 02/02/09
		DATE - 10/17/08	REVISED -
PLOT SCALE =			
PLOT DATE = 2/2/2009			

STATE OF ILLINOIS
WOODFORD COUNTY HIGHWAY DEPARTMENT

HLR HAMPTON, LENZINI & RENWICK, INC.
CIVIL & STRUCTURAL ENGINEERS
LAND SURVEYORS

EROSION CONTROL
COAL BANK ROAD

T.R.	SECTION	COUNTY	TOTAL SHEETS	SHEET NO.
50	05-08145-00-BR	WOODFORD	47	9
METAMORA R.D.		CONTRACT NO. 89448		
FED. ROAD DIST. NO.		ILLINOIS FED. AID PROJECT		

SCALE: SHEET NO. 2 OF 2 SHEETS STA. TO STA.