




F.A.S. RTE.	SECTION	COUNTY	TOTAL SHEETS	SHEET NO.
608	97-00043-01-FP	SCOTT	17	6
STA. 30+00		TO STA. 60+00		
FED. ROAD DIST. NO.	ILLINOIS PROJECT NO SR-0608(109)			



PLOT DATE = 3/2/2009
 FILE NAME = V:\2438\COMBINED PLANS 2438P002.dgn
 USER NAME = B. B. B. / IN.
 USER NAME = B. B. B.