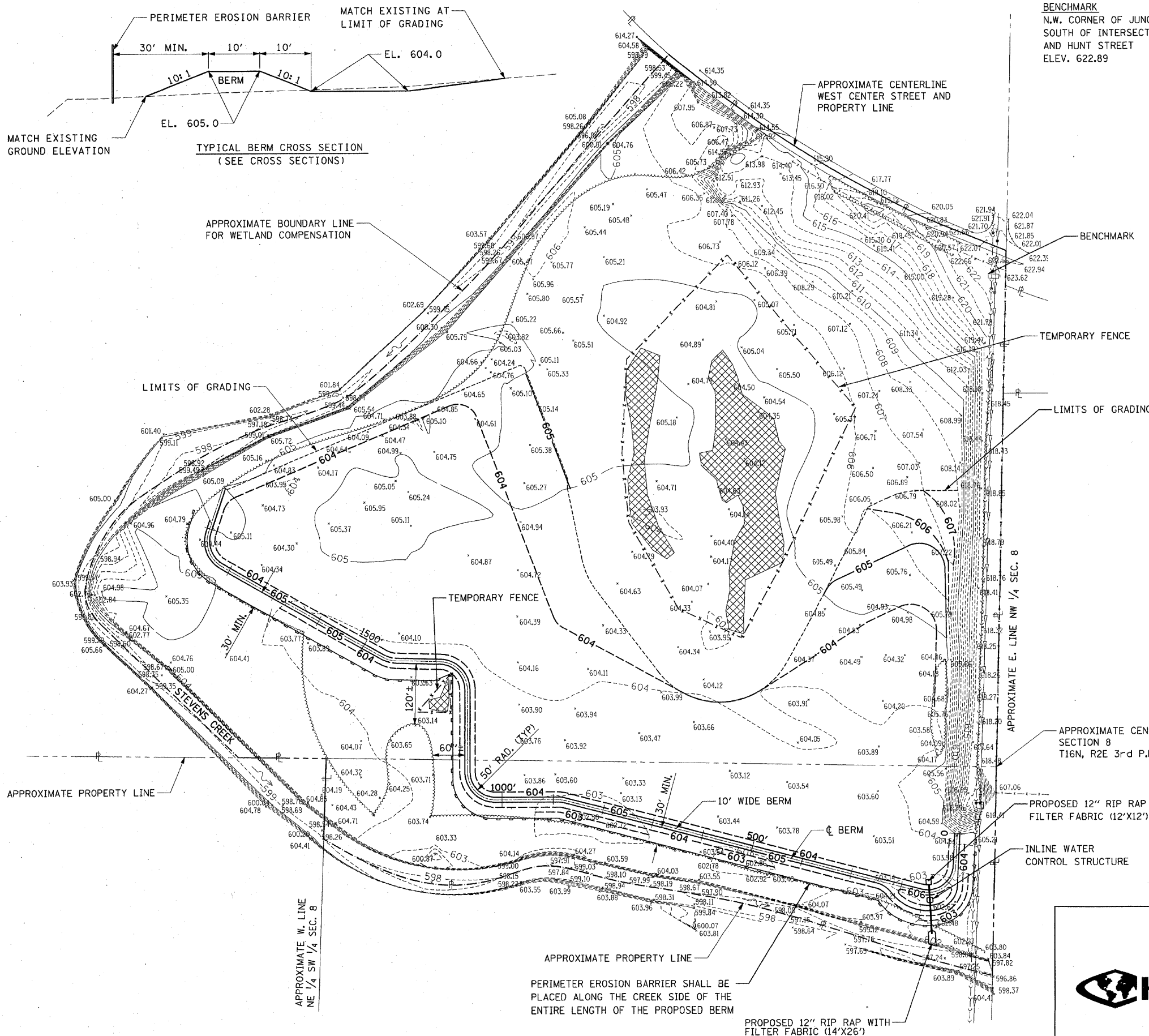


ROUTE NO.	SECTION	CITY	TOTAL SHEETS	SHEET NO.
STEVENS CREEK BIKEWAY	48-P4000-00-BP	DECATUR PARK DIST	145	141
FED. ROAD DIST. NO.		ILLINOIS	PROJECT TE-0007(27)	



BENCHMARK
 N.W. CORNER OF JUNCTION STRUCTURE #5,
 SOUTH OF INTERSECT OF CENTER STREET
 AND HUNT STREET
 ELEV. 622.89


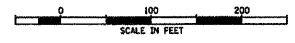
ENGINEERS ESTIMATE OF QUANTITIES


IDOT CODE	ITEM	UNIT	TOTAL
20101000	TEMPORARY FENCE	FT.	2,060
20200100	EARTH EXCAVATION	C. Y.	10,130
NA	EMBANKMENT (SEE NOTE)	C. Y.	8,980
28000400	PERIMETER EROSION BARRIER	FT.	2,125
25001750	SEEDING, CLASS 4 (SPECIAL)	ACRE	6.2
28100707	STONE DUMPED RIP RAP CLASS A4	S. Y.	56
28200200	FILTER FABRIC	S. Y.	56
	INLINE WATER CONTROL STRUCTURE	EACH	1
	CARYA ILLINOENSIS, 3 GALLON (ROOT PRODUCTION METHOD), SPECIAL	EACH	147
	CARYA LACINOSA, 3 GALLON (ROOT PRODUCTION METHOD), SPECIAL	EACH	147
	FRAXINUS PENNSYLVANICA LANCEOLATA, 3 GALLON (ROOT PRODUCTION METHOD), SPECIAL	EACH	147
	QUERCUS BICOLOR, 3 GALLON (ROOT PRODUCTION METHOD), SPECIAL	EACH	147
	QUERCUS PALUSTRIS, 3 GALLON (ROOT PRODUCTION METHOD), SPECIAL	EACH	147

NOTE: THE TOTAL EMBANKMENT QUANTITY INCLUDES THE QUANTITY FOR CONSTRUCTION OF THE TREE BERMS.

LEGEND

- SPOT ELEVATION
- EXISTING WETLAND
- EXISTING MAJOR CONTOUR
- EXISTING MINOR CONTOUR
- EXISTING SANITARY SEWER
- EXISTING STORM SEWER
- EXISTING FENCE LINE
- X-SECTION LOCATIONS ALONG BERM
- PROPOSED MAJOR CONTOUR
- PROPOSED MINOR CONTOUR
- PERIMETER EROSION BARRIER
- TEMPORARY FENCE





WETLAND GRADING PLAN

WETLAND COMPENSATION SITE
 STEVENS CREEK BIKEWAY
 MACON COUNTY, ILLINOIS

HANSON NO. 03S2063

FIGURE NO. 6.2

LAYOUT: RLT 11/02/04
 DRAWN: RLT 11/02/04
 REVIEWED: RNS 11/02/04
 02/11/2005
 I:\03\03S\03S2063\civil\shankar\c-gradplan.dgn