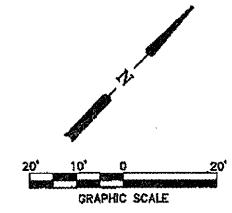
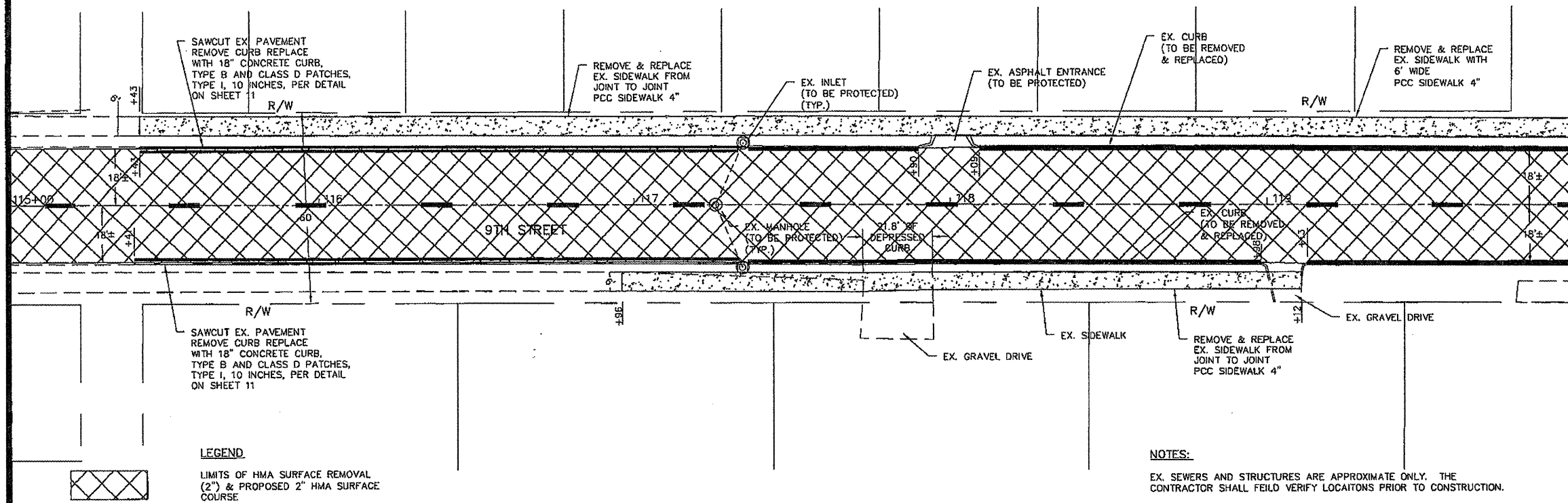


MATCH LINE STA. 115 + 00

MATCH LINE STA. 120 + 00



LEGEND

- LIMITS OF HMA SURFACE REMOVAL (2") & PROPOSED 2" HMA SURFACE COURSE
- 4" WHITE THERMOPLASTIC SKIP DASH STRIPING (10' - 30' SKIP DASH)

* SEE SHEET 11 FOR CROSS WALK AND STOP BAR DETAILS.

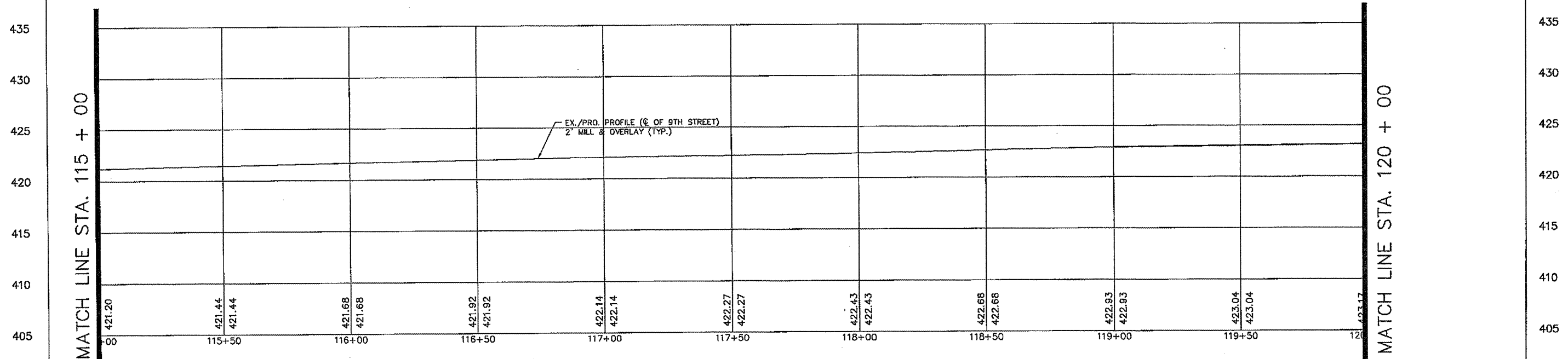
PLAN
SCALE: 1" = 20'

NOTES:

EX. SEWERS AND STRUCTURES ARE APPROXIMATE ONLY. THE CONTRACTOR SHALL FIELD VERIFY LOCATIONS PRIOR TO CONSTRUCTION.
ALL EXISTING STORM STRUCTURES AND SEWER LINES TO BE USED IN PLACE UNLESS OTHERWISE NOTED. ALL EXISTING STRUCTURES AND SEWERS ARE TO BE PROTECTED. ANY DAMAGE TO EXISTING STRUCTURES OR SEWERS WILL BE REPAIRED OR REPLACED AT THE CONTRACTORS EXPENSE.

DATE	
BY	
PLAN	
NO.	
REVISIONS	
DATE	
BY	
DESCRIPTION	

DATE	
BY	
PROFILE	
NO.	
REVISIONS	
DATE	
BY	
DESCRIPTION	



PROFILE
HORIZ. SCALE: 1" = 20'
VERT. SCALE: 1" = 5'

FILE NAME \$FILEL\$	USER NAME = \$USER\$	DESIGNED - KJW	REVISED -	CITY OF EAST SAINT LOUIS 9TH STREET RESURFACING	PLAN & PROFILE		F.A.U. RTE. 9214	SECTION 08-00218-00 RS	COUNTY ST. CLAIR	TOTAL SHEETS 11	SHEET NO. 7	
	PLOT SCALE = 1:1	DRAWN - JMA	REVISED -		SCALE: 1"=20'	SHEET NO. 7 OF 11 SHEETS	STA. 1+15 TO STA. 1+20	CONTRACT NO. _____				
	PLOT DATE = 4-9-09	CHECKED -	REVISED -		FED. ROAD DIST. NO. _____ ILLINOIS FED. AID PROJECT							
		DATE - 4-9-09	REVISED -									