

CONSTRUCTION PLANS FOR DECATUR AIRPORT

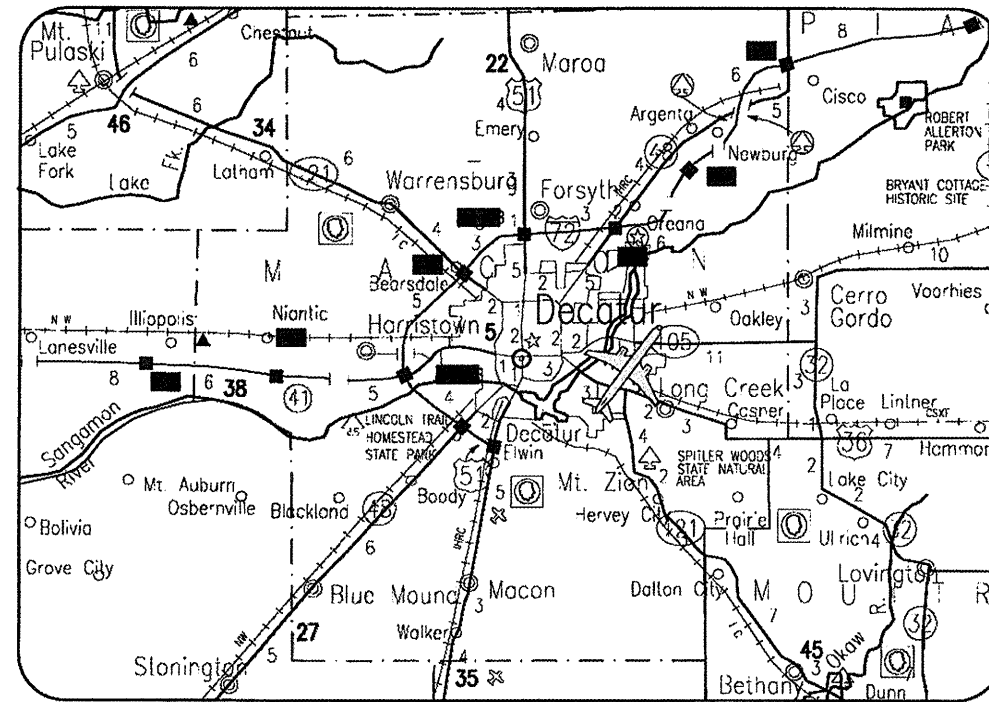
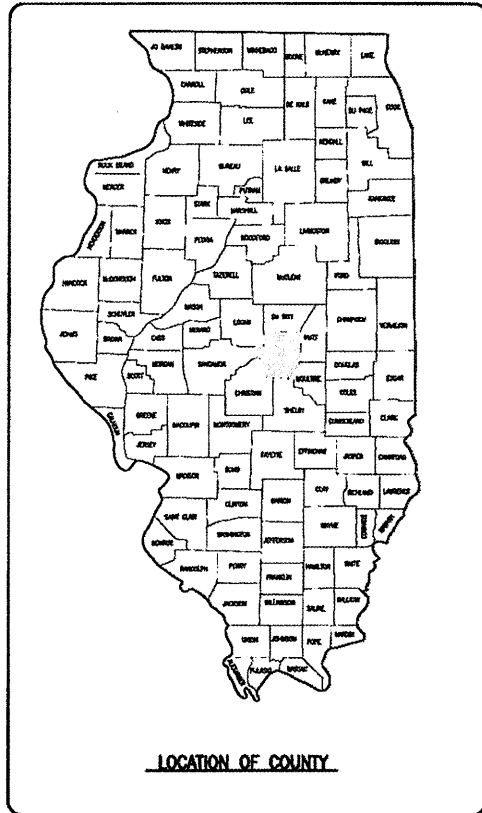
DECATUR, MACON COUNTY, ILLINOIS

RECONSTRUCT 960 FEET OF RUNWAY 6-24

SCOPE OF WORK

THIS PROJECT CONSISTS OF THE FOLLOWING:


RECONSTRUCTION OF 960 FEET x 150 FEET OF BITUMINOUS PAVEMENT ON RUNWAY 6-24. ASSOCIATED WORK INCLUDES PAVEMENT MILLING, PAVING, RUNWAY PAVEMENT GROOVING AND MARKING.



LOCATION

ILL. PROJ.: DEC-3911
A.I.P. PROJ.: 3-17-0033-2_

LATITUDE: 39° 50' 05"
LONGITUDE: 88° 51' 59"
ELEVATION: 682.0' M.S.L.
DATE: APRIL 17, 2009



PLANS PREPARED BY:

HANSON
Hanson Professional Services Inc.
DESIGN ENGINEER

Submitted by: *[Signature]* ENG'R
Date Submitted: APRIL 17, 2009
Lic. Exp. Date: NOVEMBER 30, 2009

DECATUR AIRPORT
DECATUR PARK DISTRICT
DECATUR, ILLINOIS

Approved: *[Signature]* AIRPORT DIRECTOR
Date: *5 May 09*

DATE	REVISION	BY

DECATUR AIRPORT
DECATUR, ILLINOIS

A.I.P. PROJ.: 3-17-0033-2_

181 Project No. 084008901_0800	DATE	04/17/09
Business R-001000.DWG	Scale	N/A
Drawn	MLH	07/23/09
Checked	MLH	07/26/09
Reviewed	RAW	07/30/09

HANSON
Hanson Professional Services Inc.
1625 South Sixth Street
Springfield, Illinois 62703-2888
www.hanson-inc.com
Offices Nationwide

RECONSTRUCT 960 FEET
OF RUNWAY 6-24

COVER SHEET

1

1 of 15 sheets