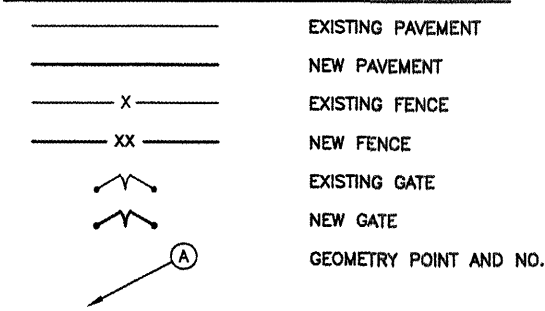


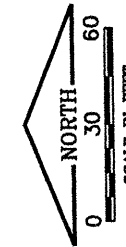
POINT NO.	NORTHING	EASTING	DESCRIPTION
A	478535.14	2528037.79	NEW GATE POST
B	478535.01	2528057.79	NEW GATE POST
C	478534.86	2528081.04	NEW FENCE CORNER
D	478504.86	2528080.84	NEW FENCE CORNER
E	478504.84	2528084.39	CORNER OF T-HANGAR
F	478453.84	2528084.05	NEW PEDESTRIAN GATE POST
G	478449.84	2528084.02	NEW PEDESTRIAN GATE POST
H	478343.03	2528083.25	NEW FENCE CORNER

**LEGEND**



**NOTES**

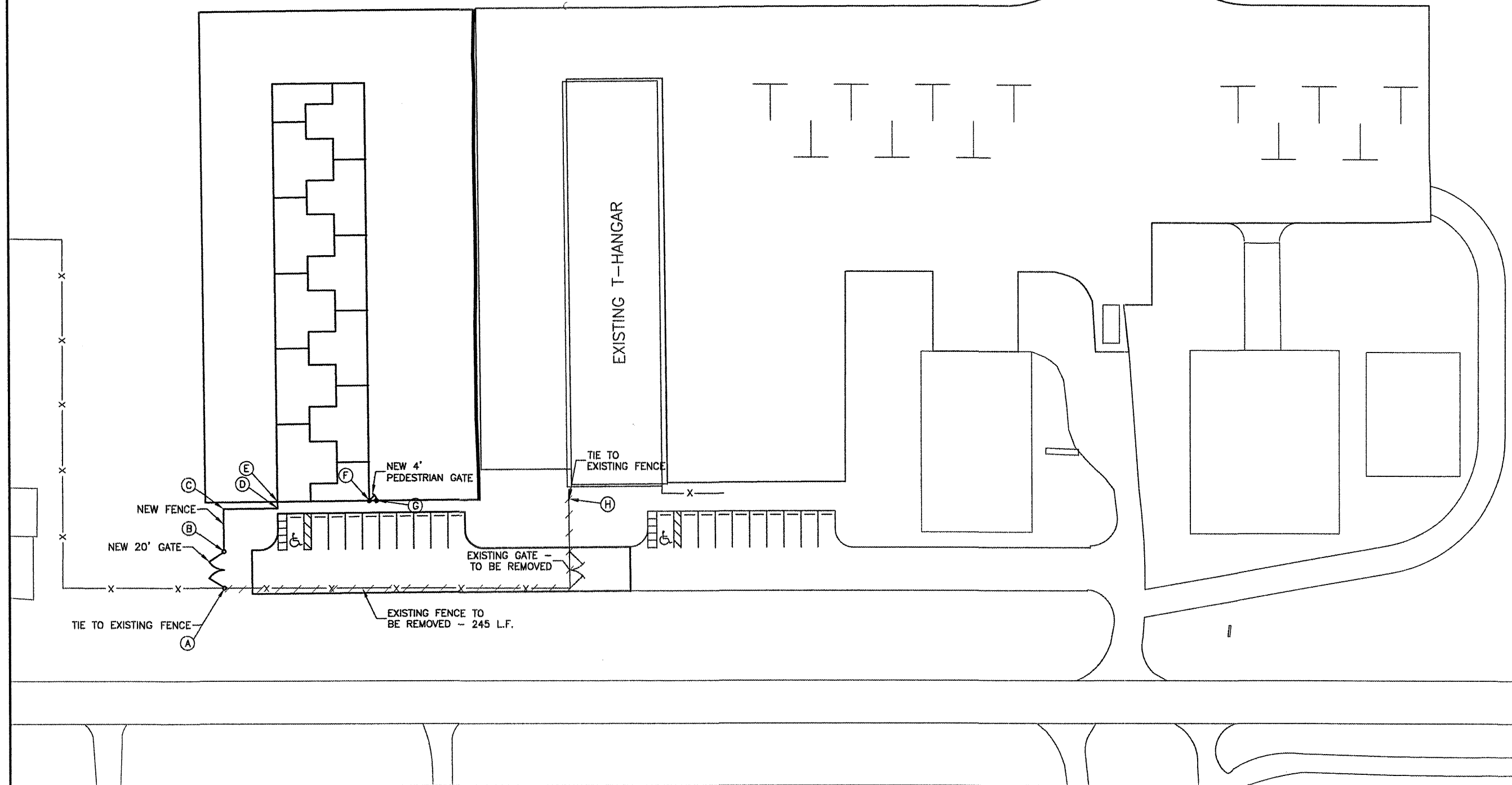
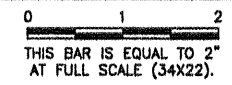
1. ALIGNMENT OF NEW FENCE SHALL BE APPROVED BY AIRPORT PRIOR TO PLACEMENT OF FENCE POSTS.
2. EXISTING FENCE MUST REMAIN IN PLACE UNTIL NEW FENCE IS INSTALLED.



K:\Pinckneyville\AP\0706203 SITE WORK HDR\Draw\Site  
 FILE: FENCINGPLN.dwg  
 UPDATE BY: Dale Draughan  
 PLOT DATE: 4/17/2009 1:44 PM  
 ALP3A  
 surveytopo  
 PROP-GEO  
 ALP1A  
 TOP01A

**REVISIONS**

NUMBER	BY	DATE



PINCKNEYVILLE-DUQUOIN AIRPORT  
 PERRY COUNTY, ILLINOIS  
 T-HANGAR SITE WORK  
 FENCING PLAN

© Copyright CMT, Inc.  
**CMT**  
 CRAWFORD, MURPHY & TILLY, INC.  
 CONSULTING ENGINEERS  
 License No. 84-000613

DESIGN BY: KLB  
 DRAWN BY: CMT  
 CHECKED BY: JEF  
 APPROVED BY: JEF  
 DATE: 4/17/2009  
 JOB No: 07062-03-00  
 IL PROJECT NO. PJY-3373  
 A.I.P. PROJECT NO. 3-17-0037-B6  
 SHEET 12 OF 17 SHEETS