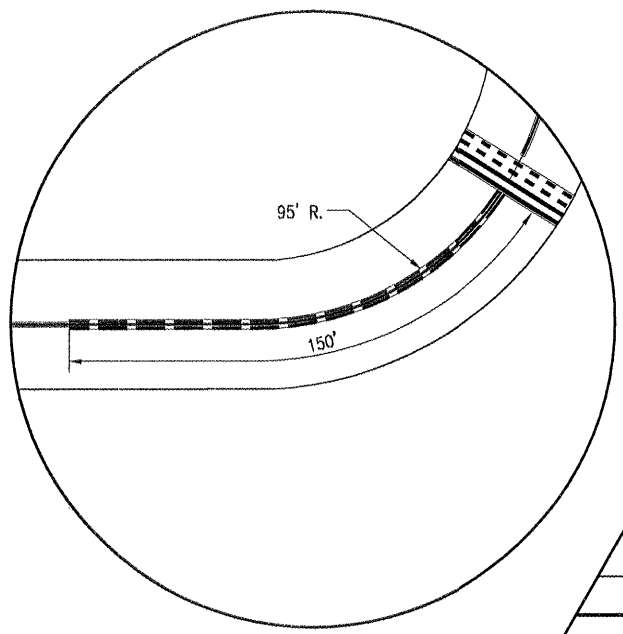
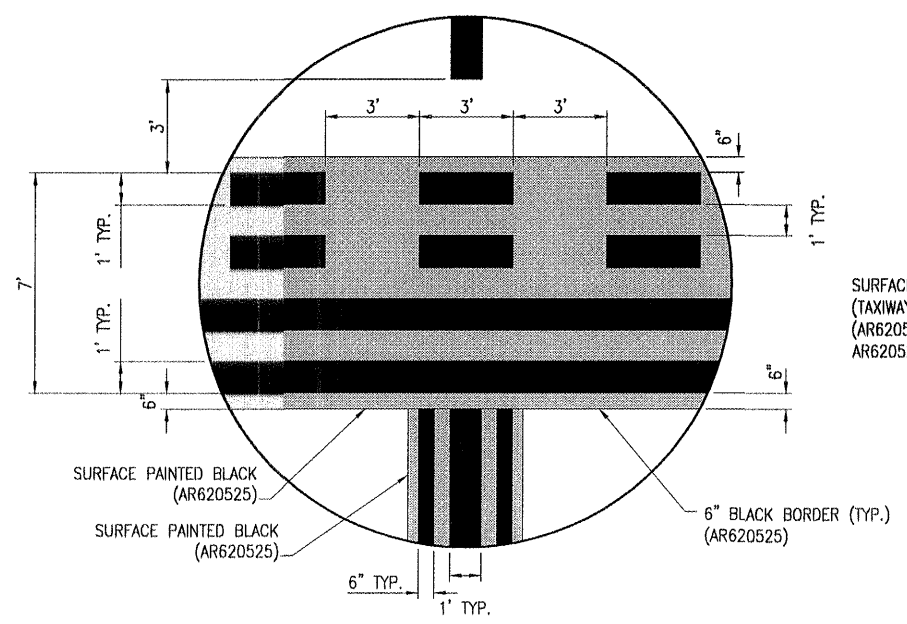
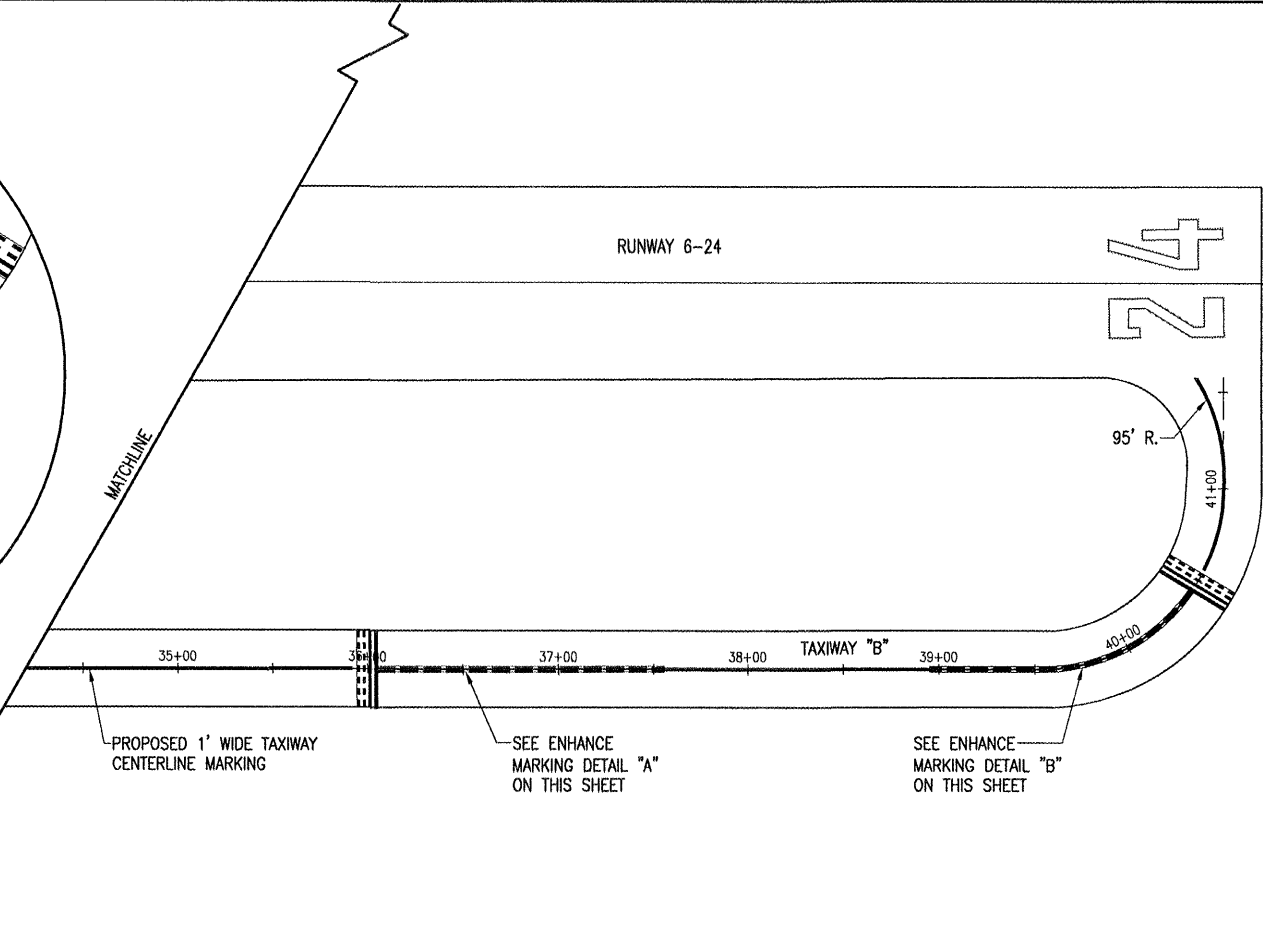


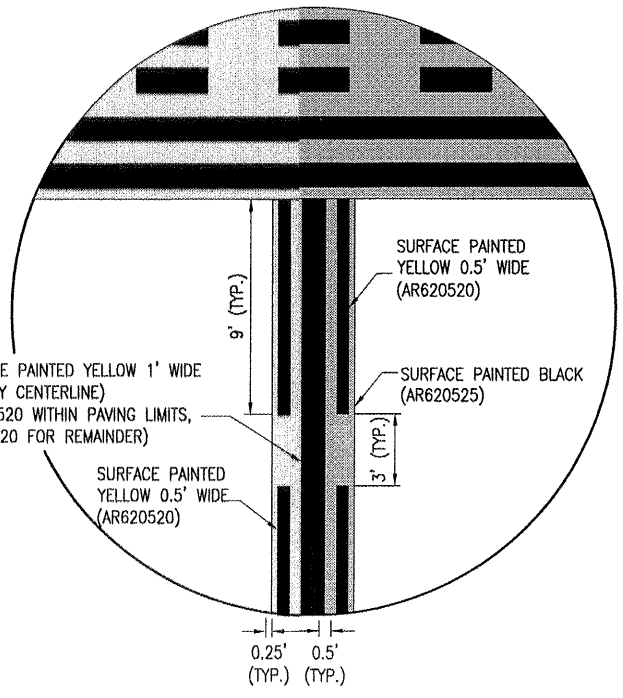
DETAIL "A"
SCALE 1" = 30'



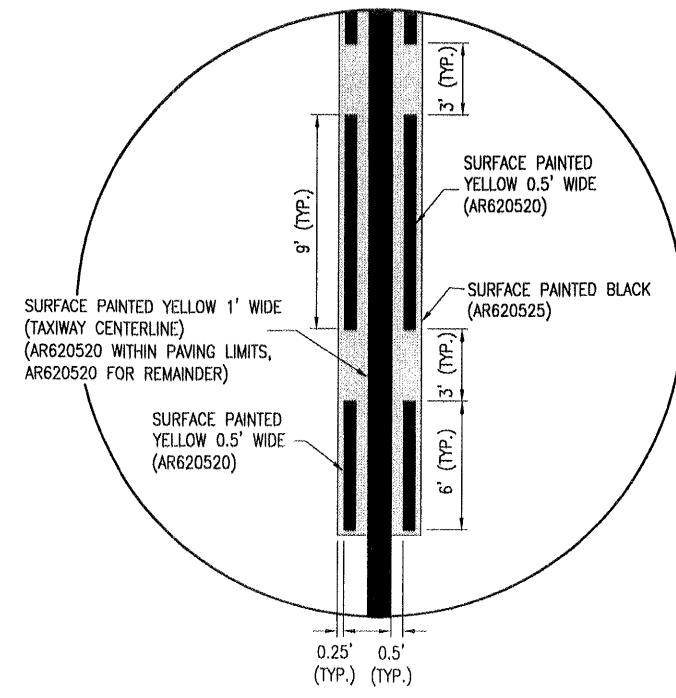
DETAIL "B"
SCALE 1" = 30'



HOLDING POSITION DETAIL
"NOT TO SCALE"



ENHANCED TAXIWAY MARKING DETAIL (BEGIN)
"NOT TO SCALE"



ENHANCED TAXIWAY MARKING DETAIL (END)
"NOT TO SCALE"

LEGEND

- EXISTING PAVEMENT
- EXISTING PAVEMENT MARKING
- PROPOSED PAVEMENT MARKING

0' 25' 50' 100'
HALF SIZE SCALE: 1" = 100'
FULL SIZE SCALE: 1" = 50'

DATE	REVISION	BY

SOUTHERN ILLINOIS AIRPORT
MURPHYSBORO / CARBONDALE, ILLINOIS

IL PROJ.: MDH-3892 A.I.P. PROJ.: 3-17-0009-B29

Hanson Project No. 08A0067D_0800	
Filename: R-151MRK.DWG	
Scale: 1" = 50'	
Date: 01/26/09	
LAYOUT	JSL 04/03/09
DRAWN	BAK 01/26/09
REVIEWED	CAH 04/10/09

Hanson Professional Services Inc.
1525 South Sixth Street
Springfield, Illinois 62703-2886
Offices Nationwide

REHABILITATE TAXIWAY "B"

PROPOSED MARKING PLAN

MAY 12, 2009 11:30 AM KINCA00394 I:\AIRPORTS\51A-CARBONDALE\08A0067\CADD\AIRPORT\SHEET\R-151MRK.DWG - Layout1 (6)