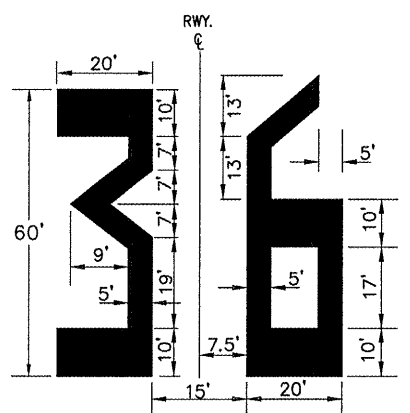


**PROPOSED THRESHOLD STRIPE
DETAIL RWY 18/36**
"NOT TO SCALE"



**PROPOSED NUMERAL DETAIL FOR
RUNWAY END 36**
"NOT TO SCALE"

MARKING QUANTITIES			
DESCRIPTION	UNIT AREA	NO. REQUIRED	TOTAL AREA
RUNWAY NUMBER 1	318	1	318
RUNWAY NUMBER 3	634	1	634
RUNWAY NUMBER 6	712	1	712
RUNWAY NUMBER 8	876	1	876
THRESHOLD STRIPE	862.5	12	10,350
AIMING POINT MARKING	2,250	4	9,000
RUNWAY 19/36 CENTERLINE STRIPE	360	17	6,120
TOTAL WHITE			28,010
TAXIWAY CENTERLINE	6,906	1	6,906
TAXIWAY HOLDLINE	129	1	129
TOTAL YELLOW			7,035
BLACK BORDER	214	1	214
TOTAL BLACK			214
TOTAL WHITE, BLACK AND YELLOW			35,259

620-PAVEMENT MARKING-WATERBORNE NOTES

THE PAVEMENT MARKING-WATERBORNE (620) SHALL BE PLACED IN ACCORDANCE WITH ITEM 620 "PAVEMENT MARKING" AS STATED ON PAGE 77 OF THE SUPPLEMENTAL SPECIFICATIONS AND RECURRING SPECIAL PROVISIONS, ADOPTED JULY 1, 2004.

THIS ITEM SHALL CONSIST OF RUNWAY AND HOLDING LINE MARKING IN ACCORDANCE WITH THESE SPECIFICATIONS AND AT THE LOCATIONS SHOWN ON THE CONSTRUCTION PLANS. ALL RUNWAY MARKING WILL BE WHITE IN COLOR AND THE HOLDING LINE MARKING WILL BE YELLOW IN COLOR WITH A BLACK OUTLINE. THE PROPOSED PAVEMENT MARKING WILL BE APPLIED IN TWO APPLICATIONS.

ANY MATERIAL DELIVERED THAT FAILS TO MEET THE SPECIFICATIONS SHALL BE DISPOSED OF BY THE VENDOR AND IMMEDIATELY REPLACED WITH ACCEPTABLE MATERIAL ENTIRELY AT THE VENDOR'S EXPENSE, INCLUDING HANDLING AND TRANSPORTATION CHARGES.

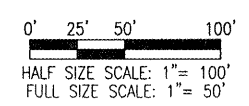
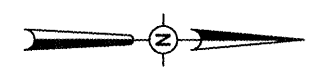
ALL PROPOSED MARKING WILL BE COMPLETED IN ACCORDANCE WITH THE DETAILS SHOWN ON THE CONSTRUCTION PLANS.

GLASS BEADS SHALL BE REQUIRED ONLY ON THE SECOND APPLICATION.

CUT-OFF SHEETS WILL BE REQUIRED TO INSURE STRAIGHT EDGES.

THE PROPOSED MARKING WILL BE PAID FOR UNDER ITEM: AR620520 PAVEMENT MARKING-WATERBORNE ___ PER S.F.

- LEGEND**
- EXISTING PAVEMENT
 - PROPOSED IMPROVEMENTS
 - EXISTING BUILDING
 - EXISTING PROPERTY LINE
 - EXISTING MARKING
 - PROPOSED MARKING



DATE	REVISION	BY

TAYLORVILLE MUNICIPAL AIRPORT
TAYLORVILLE, ILLINOIS

IL. PROJ.: TAZ-3890 A.I.P. PROJ.: 3-17-0100-B11

Hanson Project No. 08A0189D_0800	RAW	03/10/09
Filename: R-151MRK.DWG	BAK	03/10/09
Scale: 1"= 50'	xxx	xx/xx/xx
Date: 03/10/09	REVIEWED	



REHABILITATE RUNWAY 18-36 AND TAXIWAY "A"

PROPOSED MARKING PLAN

STA. 262+00 TO STA. 276+00

MAY 07, 2009 10:40 AM KINCA00394 I:\AIRPORTS\TAYLORVILLE\08A0189D\CADD\AIRPORT\SHEET\R-151MRK.DWG - Layout1