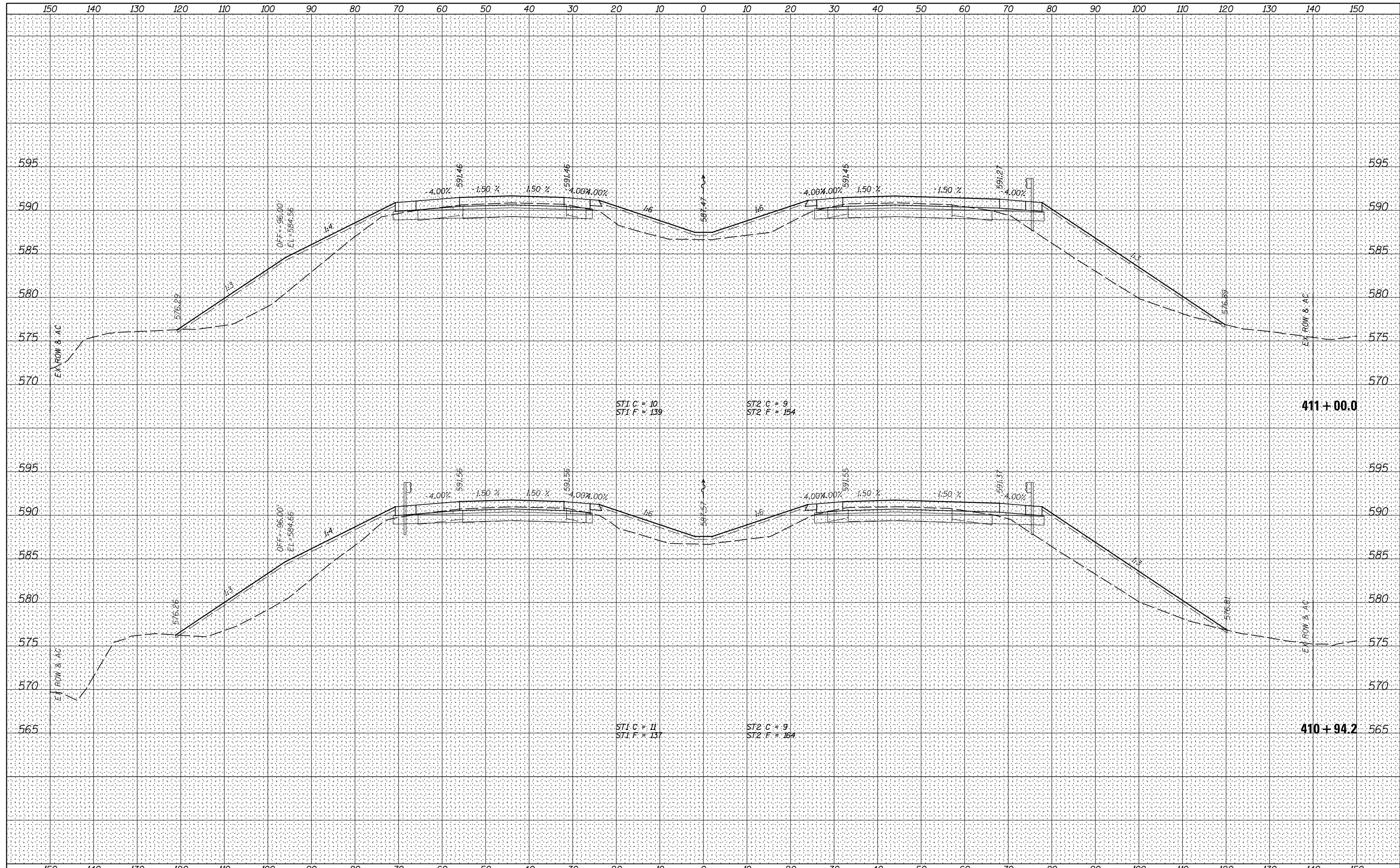


DATE	
BY	
FINAL SURVEY	SURVEYED
NOTE BOOK	PLOTTED
NO.	TEMPLATE
	AREAS CHECKED

DATE	
BY	
ORIGINAL SURVEY	SURVEYED
NOTE BOOK	PLOTTED
NO.	TEMPLATE
	AREAS CHECKED



FILE NAME =	USER NAME = bdcraene	DESIGNED - LDZ	REVISED -
V:\3369\CADD Sheets\0264878.sht.xssht.1-80-recon-2.dgn		DRAWN - RMD	REVISED -
Default		CHECKED - DJD	REVISED -
		DATE - 12/10/14	REVISED -

**STATE OF ILLINOIS  
DEPARTMENT OF TRANSPORTATION**

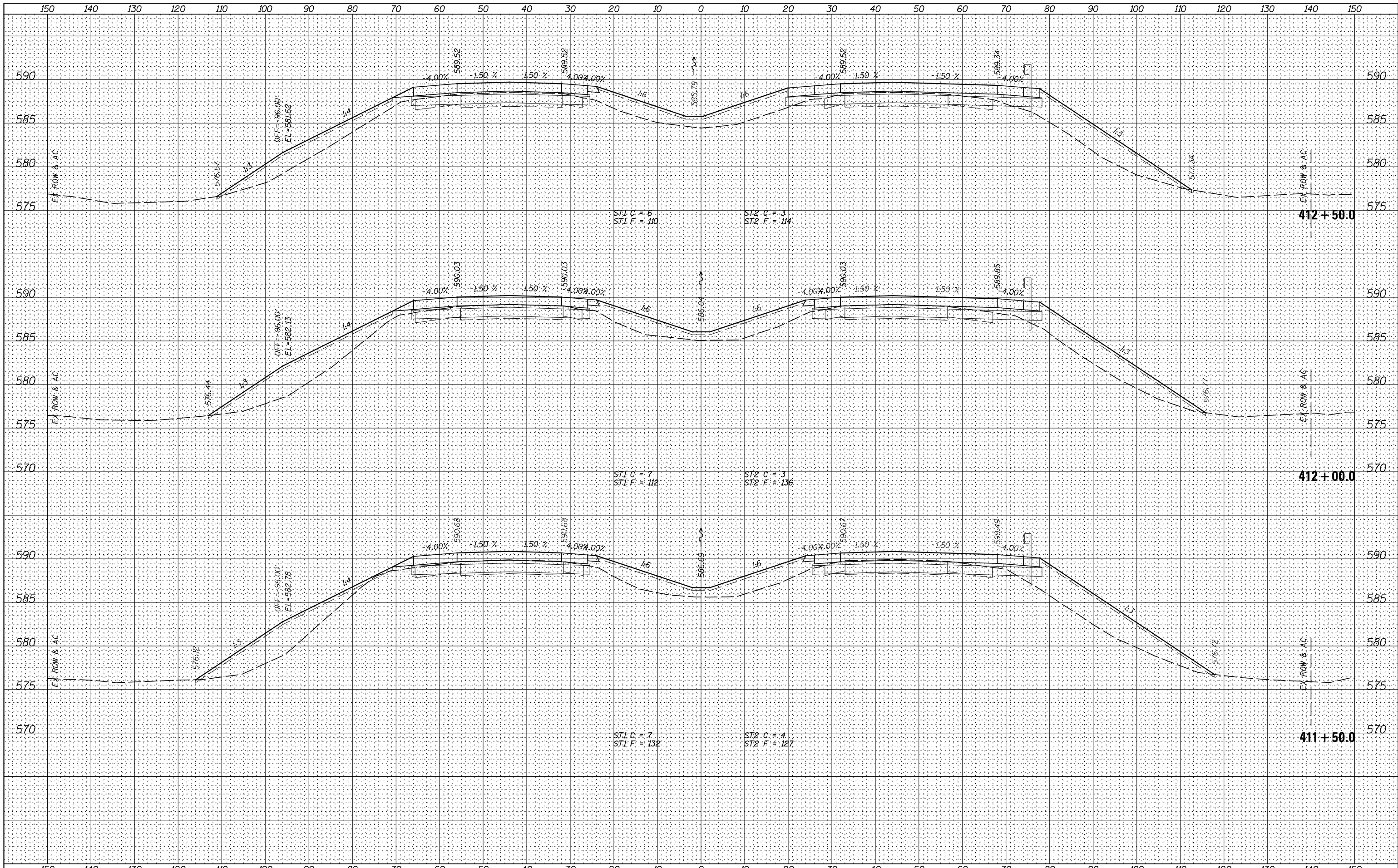
**I-80 (F.A.I. RTE. 80) CROSS SECTIONS**

SCALE: H=10 V=5 SHEET 57 OF 83 SHEETS STA. 410+94.2 TO STA. 411+00.0

F.A.I. RTE.	SECTION	COUNTY	TOTAL SHEETS	SHEET NO.
80	*	HENRY	430	401
* 37-1BR-1, 81-1VBR & 81-1HBR-1			CONTRACT NO. 64B78	
ILLINOIS FED. AID PROJECT				

DATE	
BY	
SURVEYED	
PLOTTED	
TEMPLATE	
NOTE BOOK	
AREAS	
CHECKED	
NO.	

DATE	
BY	
SURVEYED	
PLOTTED	
TEMPLATE	
NOTE BOOK	
AREAS	
CHECKED	
NO.	



FILE NAME = V:\3369\CADD Sheets\0264878.sht.xsht.1-80-recon-2.dgn	USER NAME = bdcraene	DESIGNED - LDZ	REVISIED -
PLOT SCALE = 20.0000' / in.	PLD DATE = 3/17/2015	DRAWN - RMD	REVISIED -
		CHECKED - DJD	REVISIED -
		DATE - 12/10/14	REVISIED -

**STATE OF ILLINOIS  
DEPARTMENT OF TRANSPORTATION**

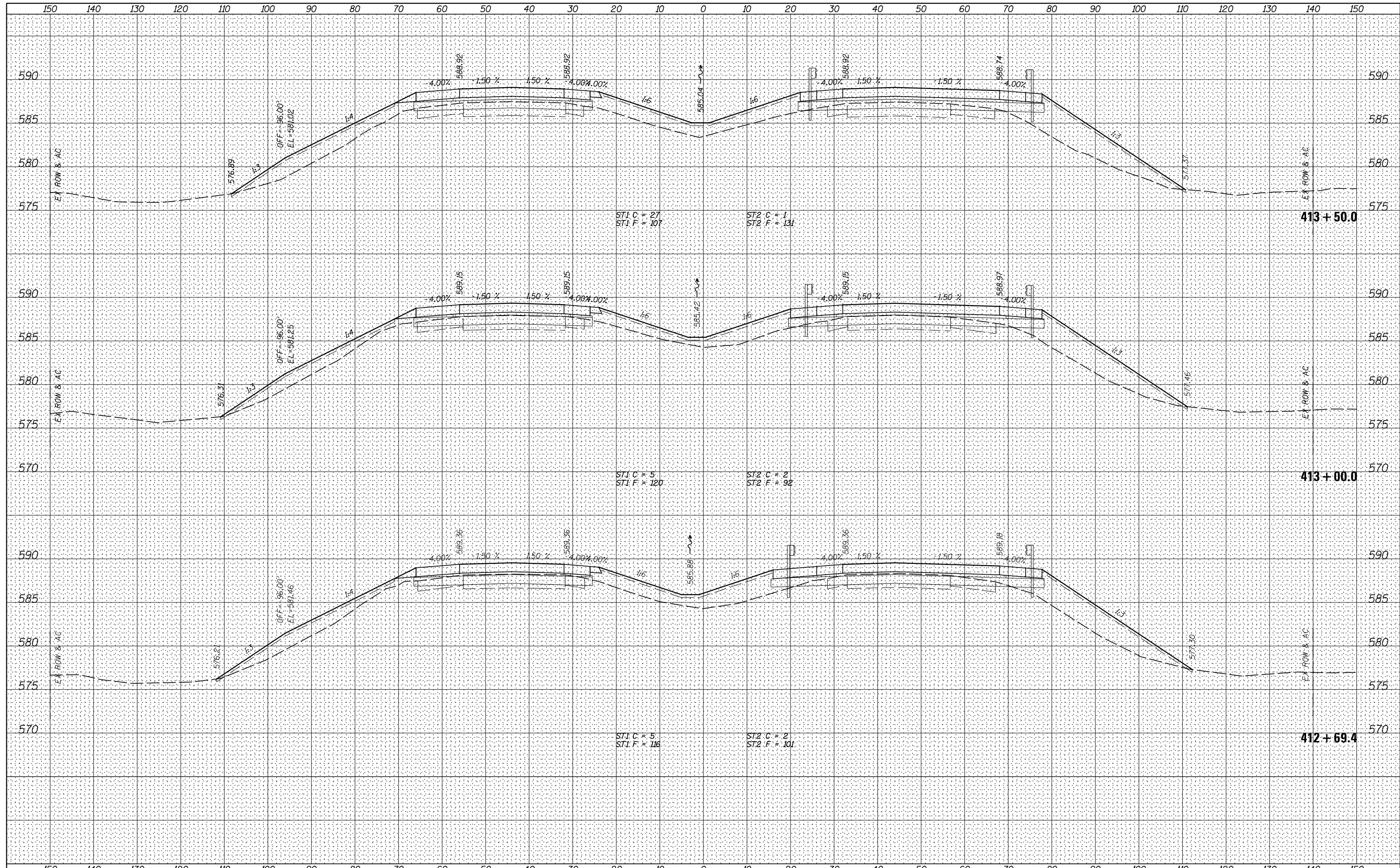
**I-80 (F.A.I. RTE. 80) CROSS SECTIONS**

SCALE: H=10 V=5 SHEET 58 OF 83 SHEETS STA. 411+50.0 TO STA. 412+50.0

F.A.I. RTE.	SECTION	COUNTY	TOTAL SHEETS	SHEET NO.
80	*	HENRY	430	402
* 37-1BR-1, 81-1VBR & 81-1HBR-1			CONTRACT NO. 64B78	
ILLINOIS FED. AID PROJECT				

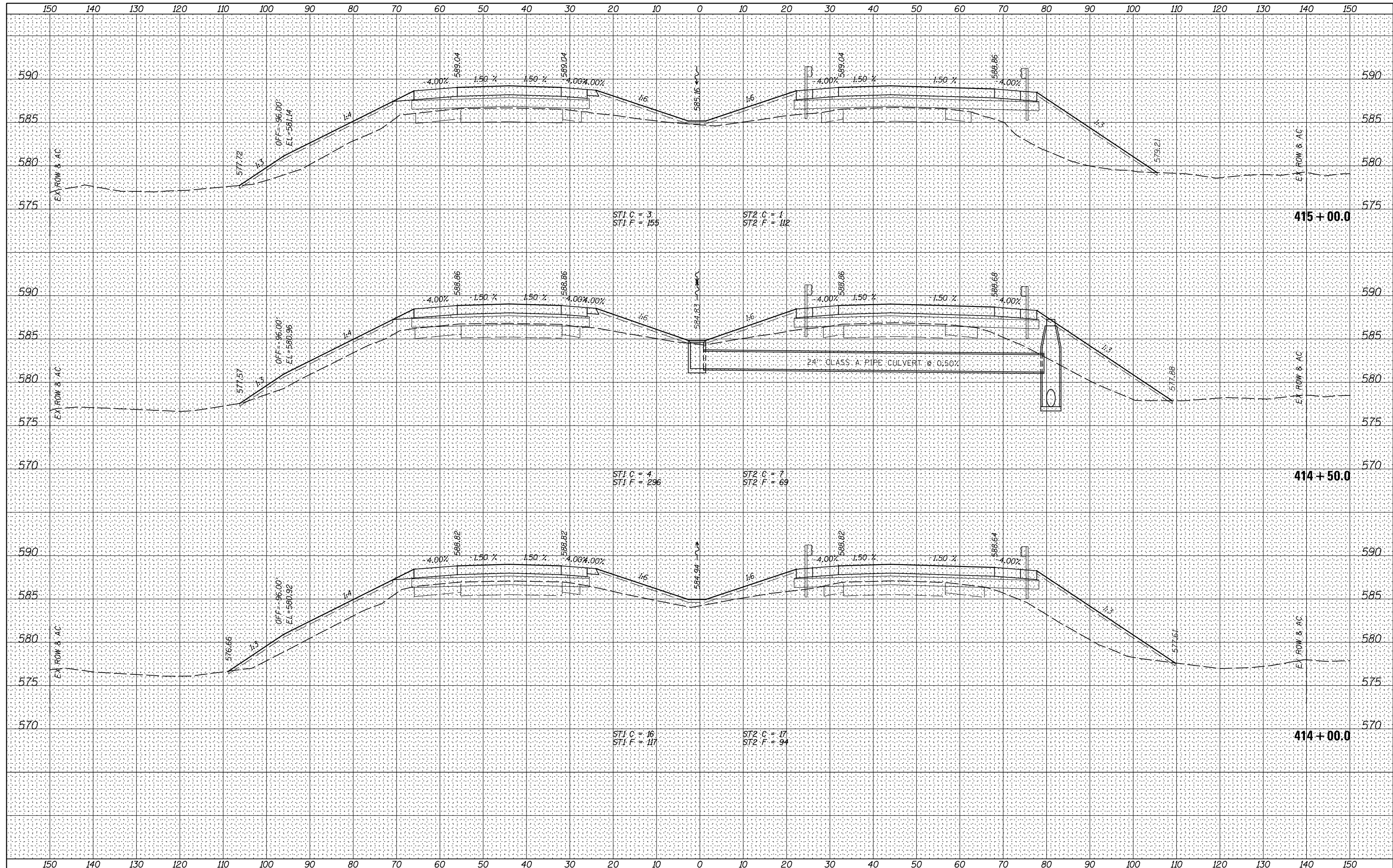
BY	DATE

BY	DATE



BY DATE  
SURVEYED  
PLOTTED  
TEMPLATE  
NOTE BOOK  
AREAS CHECKED

BY DATE  
ORIGINAL  
SURVEY  
PLOTTED  
TEMPLATE  
NOTE BOOK  
AREAS CHECKED



FILE NAME =	USER NAME = bdecreane	DESIGNED - LDZ	REVISÉ -
V:\3369\CADD Sheets\0264878.sht.xssht.1-80-recor-2.dgn		DRAWN - RMD	REVISÉ -
Default		CHECKED - DJD	REVISÉ -
		DATE - 12/10/14	REVISÉ -

STATE OF ILLINOIS  
DEPARTMENT OF TRANSPORTATION

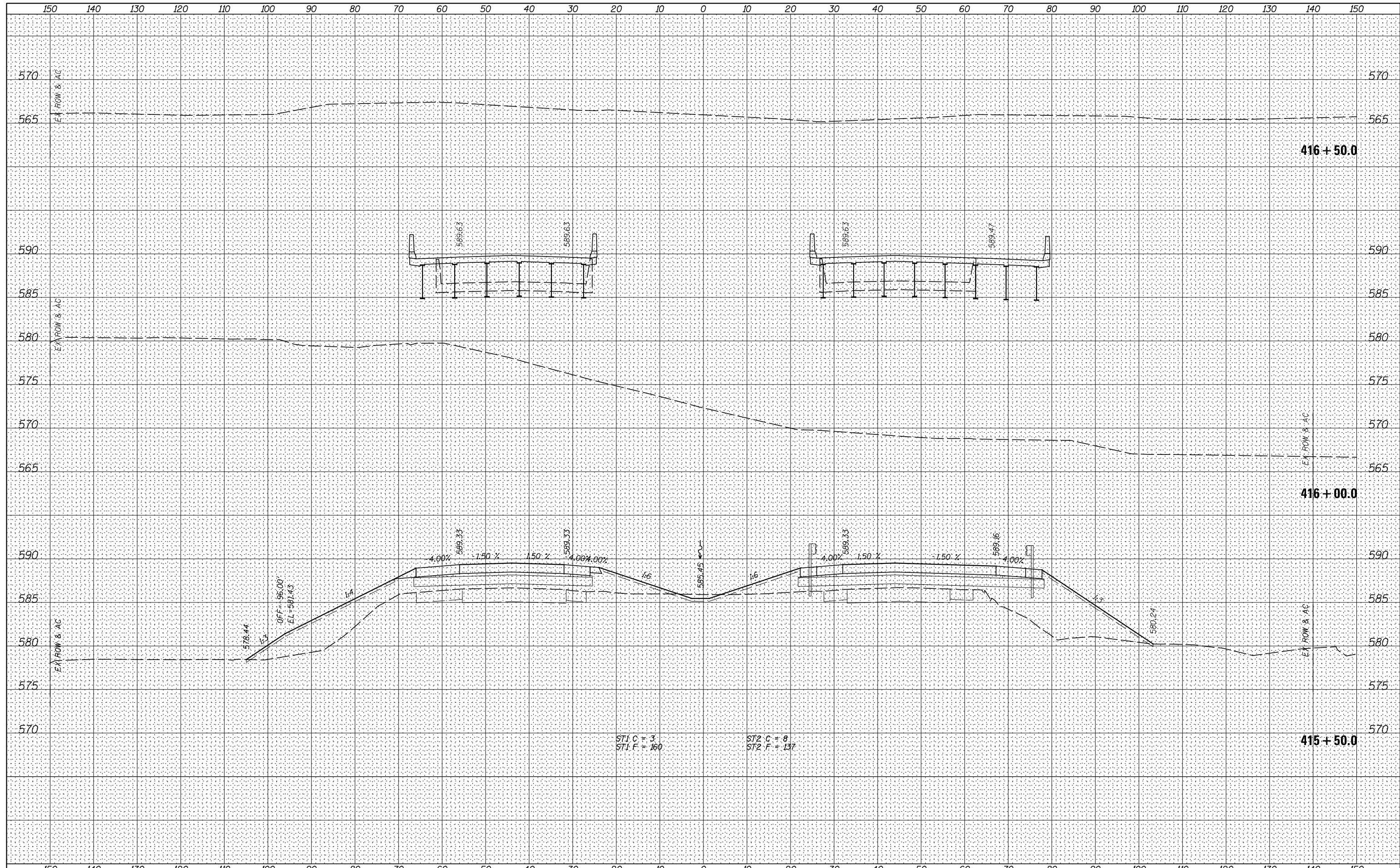
I-80 (F.A.I. RTE. 80) CROSS SECTIONS  
SCALE: H=10 V=5 SHEET 60 OF 83 SHEETS STA. 414+00.0 TO STA. 415+00.0

F.A.I. RTE.	SECTION	COUNTY	TOTAL SHEETS	SHEET NO.
80	*	HENRY	430	404
* 37-1BR-1, 81-1VBR & 81-1HBR-1			CONTRACT NO. 64B78	
ILLINOIS FED. AID PROJECT				



DATE	
BY	
FINAL SURVEY	SURVEYED
NOTE BOOK	PLOTTED
NO.	TEMPLATE
	AREAS
	CHECKED

DATE	
BY	
ORIGINAL SURVEY	SURVEYED
NOTE BOOK	PLOTTED
NO.	TEMPLATE
	AREAS
	CHECKED



FILE NAME = V:\3369\CADD Sheets\0264878.sht.xssht.1-80-recon-2.dgn  
 Default

USER NAME = bdecreane	DESIGNED - LDZ	REVISED -
	DRAWN - RMD	REVISED -
PLOT SCALE = 20.0000' / in.	CHECKED - DJD	REVISED -
PLOT DATE = 3/17/2015	DATE - 12/10/14	REVISED -

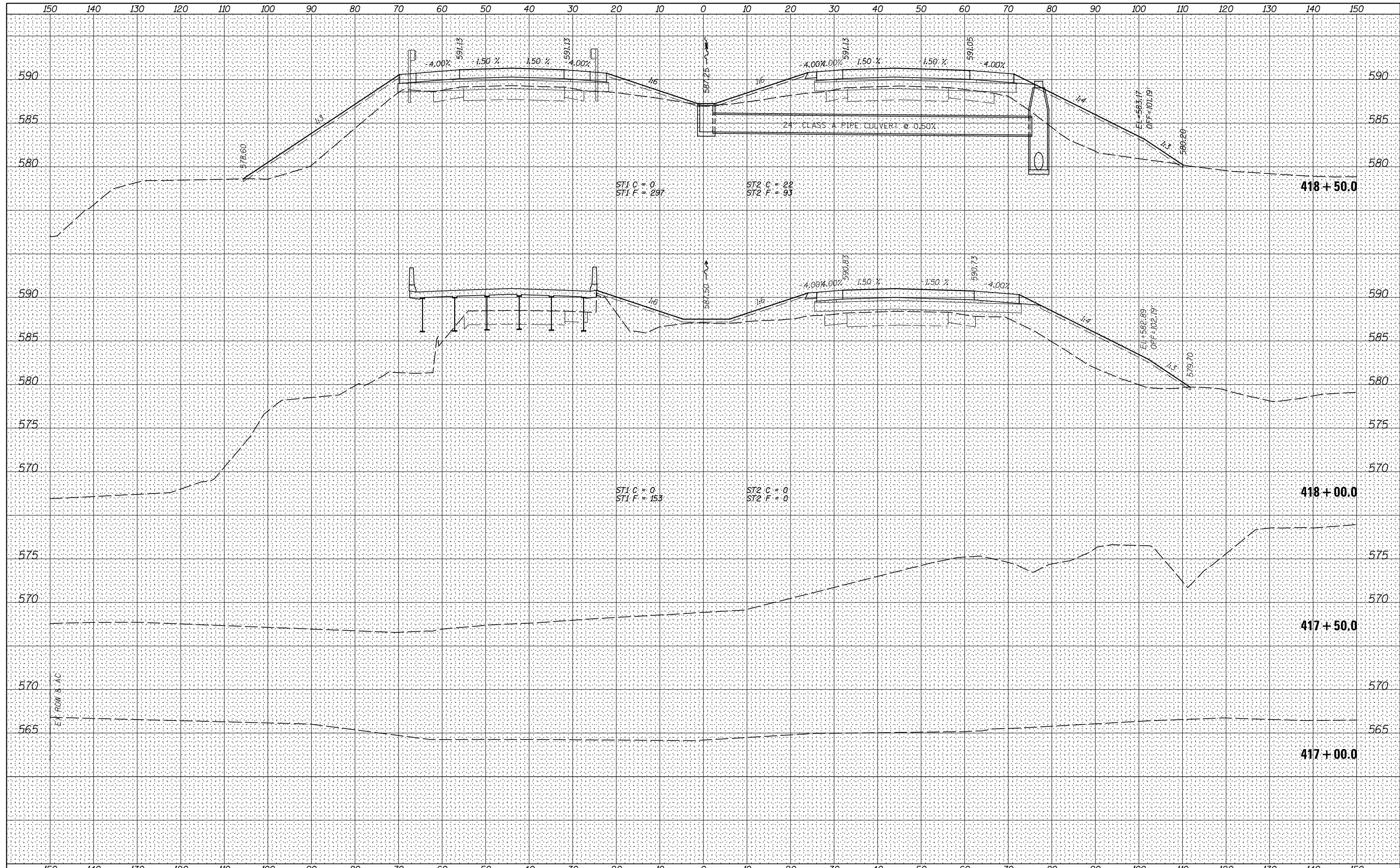
**STATE OF ILLINOIS  
DEPARTMENT OF TRANSPORTATION**

**I-80 (F.A.I. RTE. 80) CROSS SECTIONS**  
 SCALE: H=10 V=5 SHEET 61 OF 83 SHEETS STA. 415+50.0 TO STA. 416+50.0

F.A.I. RTE.	SECTION	COUNTY	TOTAL SHEETS	SHEET NO.
80	*	HENRY	430	405
* 37-1BR-1, 81-1VBR & 81-1HBR-1			CONTRACT NO. 64B78	
ILLINOIS FED. AID PROJECT				

DATE	
BY	
ORIGINAL SURVEY	
SURVEYED	
PLOTTED	
TEMPLATE	
NOTE BOOK	
AREAS CHECKED	
NO.	

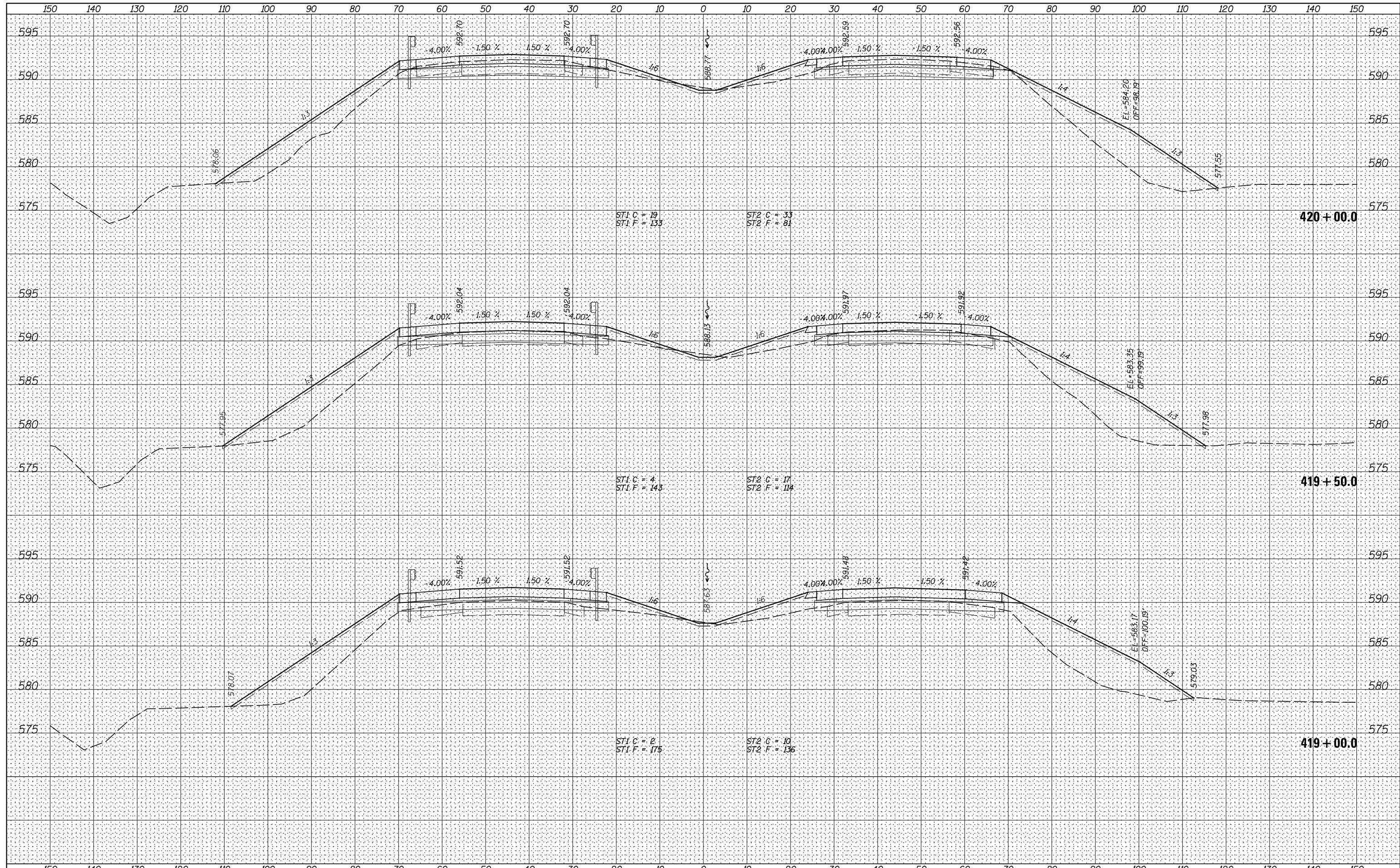
DATE	
BY	
ORIGINAL SURVEY	
SURVEYED	
PLOTTED	
TEMPLATE	
NOTE BOOK	
AREAS CHECKED	
NO.	



FILE NAME =	USER NAME = bdecreane	DESIGNED - LDZ	REVISED -	<b>STATE OF ILLINOIS</b> <b>DEPARTMENT OF TRANSPORTATION</b>	<b>I-80 (F.A.I. RTE. 80) CROSS SECTIONS</b>		F.A.I. RTE.	SECTION	COUNTY	TOTAL SHEETS	SHEET NO.
V:\3369\CADD Sheets\0264878_sht.xssht.1-80-recon-2.dgn		DRAWN - RMD	REVISED -		80	*	HENRY	430	406		
Default		CHECKED - DJD	REVISED -		SCALE: H=10 V=5 SHEET 62 OF 83 SHEETS STA. 417+00.0 TO STA. 418+50.0		* 37-1BR-1, 81-1VBR & 81-1HBR-1		CONTRACT NO. 64878		
		DATE - 12/10/14	REVISED -		ILLINOIS FED. AID PROJECT						

BY	DATE

ORIGINAL SURVEY	SURVEYED	DATE
NOTE BOOK	PLOTTED	
	TEMPLATE	
	AREAS	
	CHECKED	



FILE NAME = V:\3369\CADD Sheets\0264878.sht.xssht.1-80-recn-2.dgn  
 PLOT SCALE = 20.0000' / in.  
 PLOT DATE = 3/17/2015

USER NAME = bdecaene  
 DESIGNED - LDZ  
 DRAWN - RMD  
 CHECKED - DJD  
 DATE - 12/10/14

REVISED -  
 REVISED -  
 REVISED -  
 REVISED -

**STATE OF ILLINOIS  
 DEPARTMENT OF TRANSPORTATION**

**I-80 (F.A.I. RTE. 80) CROSS SECTIONS**

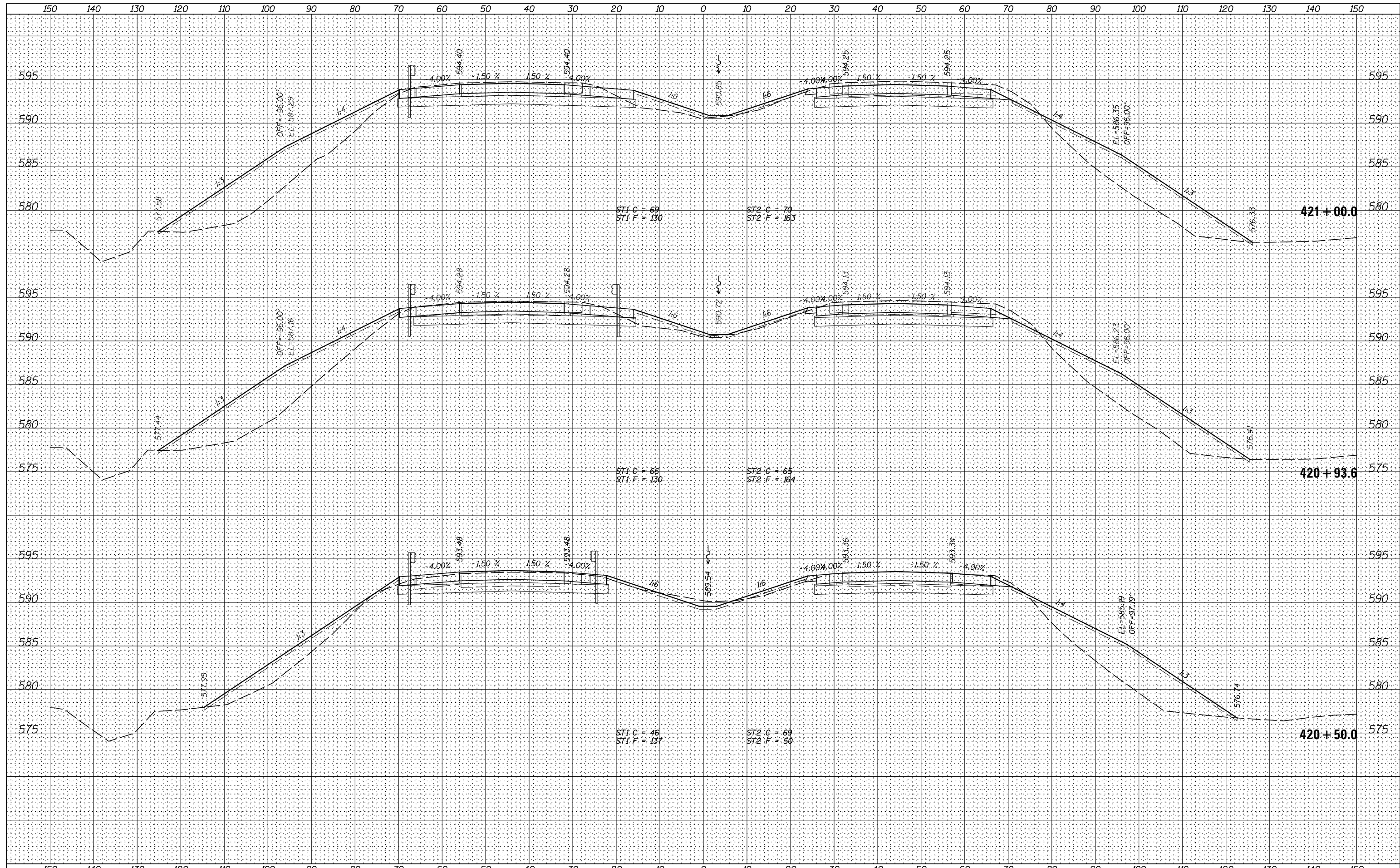
SCALE: H=10 V=5 SHEET 63 OF 83 SHEETS STA. 419+00.0 TO STA. 420+00.0

F.A.I. RTE.	SECTION	COUNTY	TOTAL SHEETS	SHEET NO.
80	*	HENRY	430	407
* 37-1BR-1, 81-1VBR & 81-1HBR-1				CONTRACT NO. 64B78

ILLINOIS FED. AID PROJECT

DATE	
BY	
FINAL SURVEY	SURVEYED
NOTE BOOK	PLOTTED
NO.	TEMPLATE
	AREAS
	CHECKED

DATE	
BY	
ORIGINAL SURVEY	SURVEYED
NOTE BOOK	PLOTTED
NO.	TEMPLATE
	AREAS
	CHECKED



FILE NAME =  
 V:\3369\CADD Sheets\0264878.sht.xssht.1-80-recon-2.dgn  
 Default

USER NAME = bdecaene  
 DESIGNED - LDZ  
 DRAWN - RMD  
 CHECKED - DJD  
 DATE - 12/10/14

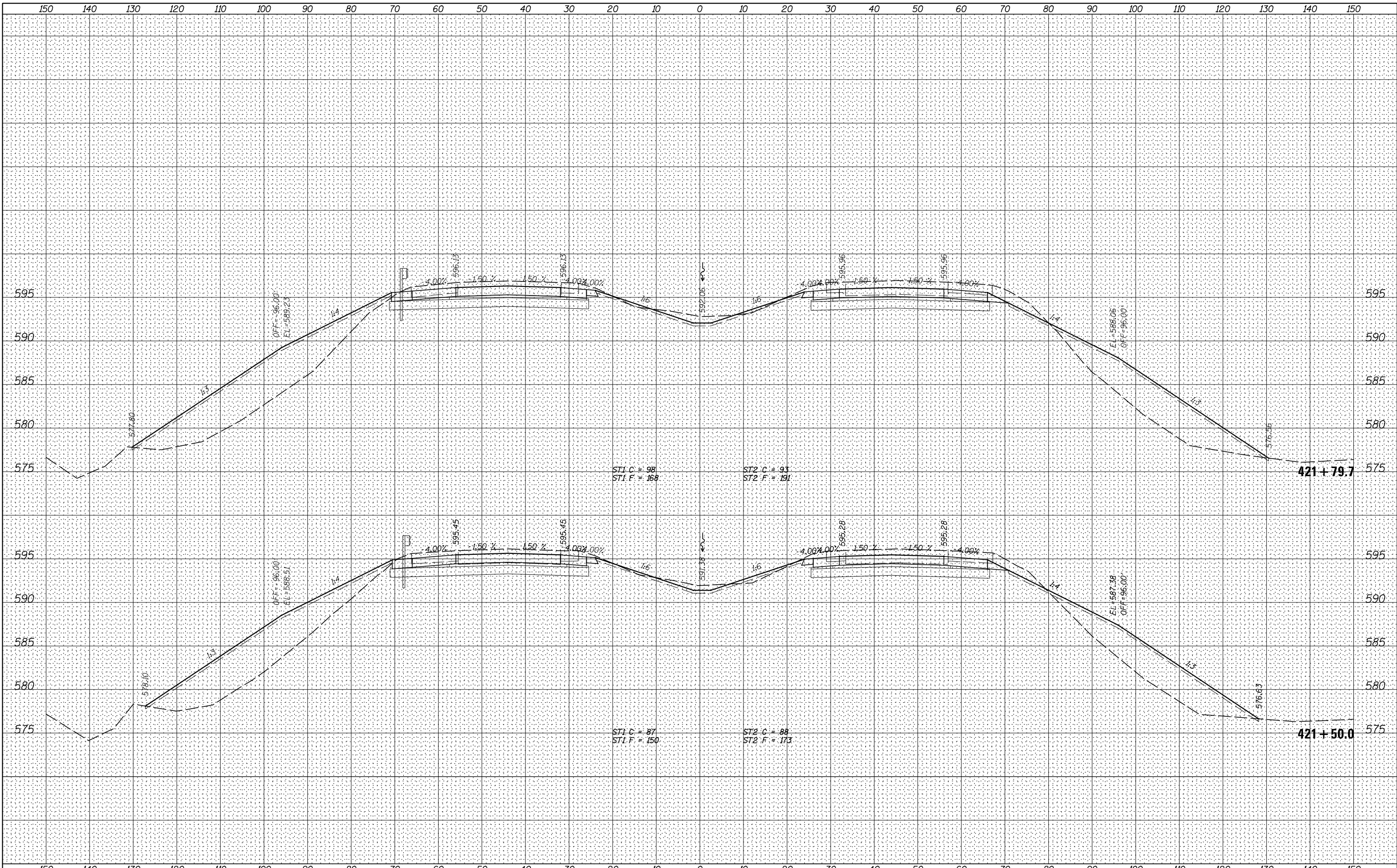
REVISED -  
 REVISED -  
 REVISED -  
 REVISED -

**STATE OF ILLINOIS  
 DEPARTMENT OF TRANSPORTATION**

**I-80 (F.A.I. RTE. 80) CROSS SECTIONS**

SCALE: H=10 V=5 SHEET 64 OF 83 SHEETS STA. 420+50.0 TO STA. 421+00.0

F.A.I. RTE.	SECTION	COUNTY	TOTAL SHEETS	SHEET NO.
80	*	HENRY	430	408
* 37-1BR-1, 81-1VBR & 81-1HBR-1			CONTRACT NO. 64878	
ILLINOIS FED. AID PROJECT				



DATE	
BY	
NO.	
ORIGINAL SURVEY	SURVEYED
NOTE BOOK	PLOTTED
AREAS CHECKED	TEMPLATE
	AREAS CHECKED

DATE	
BY	
NO.	
ORIGINAL SURVEY	SURVEYED
NOTE BOOK	PLOTTED
AREAS CHECKED	TEMPLATE
	AREAS CHECKED

FILE NAME =	USER NAME = bdecaene	DESIGNED - LDZ	REVISED -
V:\3369\CADD Sheets\0264878_sht.xssht.1-80-recon-2.dgn		DRAWN - RMD	REVISED -
Default		CHECKED - DJD	REVISED -
	PLOT DATE = 3/17/2015	DATE - 12/10/14	REVISED -

**STATE OF ILLINOIS  
DEPARTMENT OF TRANSPORTATION**

**I-80 (F.A.I. RTE. 80) CROSS SECTIONS**

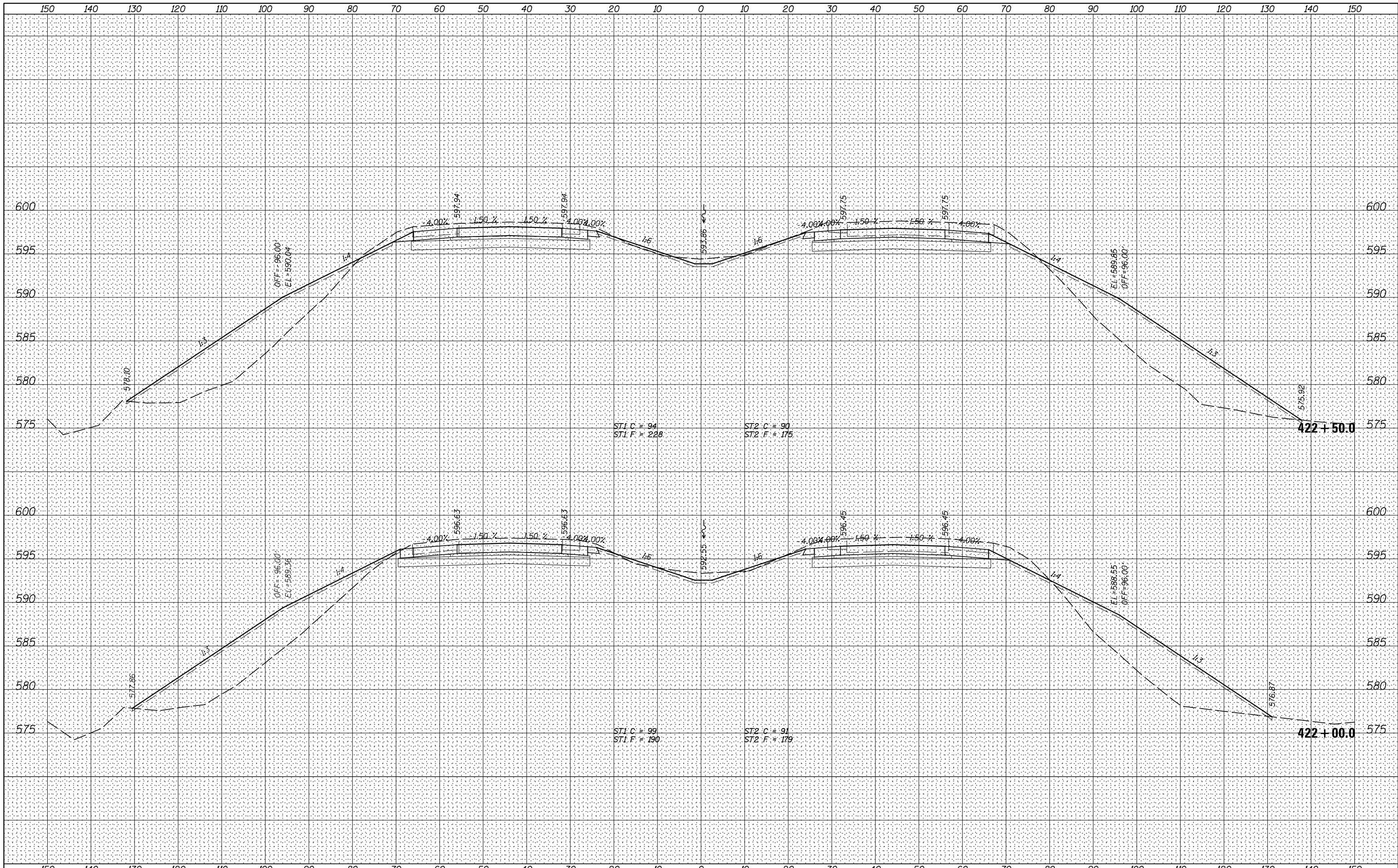
SCALE: H=10 V=5 SHEET 65 OF 83 SHEETS STA. 421+50.0 TO STA. 421+79.7

F.A.I. RTE.	SECTION	COUNTY	TOTAL SHEETS	SHEET NO.
80	*	HENRY	430	409
* 37-1BR-1, 81-1VBR & 81-1HBR-1			CONTRACT NO. 64B78	
ILLINOIS FED. AID PROJECT				



BY	DATE

BY	DATE



FILE NAME = V:\3369\CADD Sheets\0264878\_sht.xssht.1-80-recon-2.dgn  
 USER NAME = bdecreane  
 DRAWN - RMD  
 CHECKED - DJD  
 PLOT SCALE = 20.0000' / in.  
 PLOT DATE = 3/17/2015  
 DESIGNED - LDZ  
 REVISIONS -  
 DATE - 12/10/14

DESIGNED -	LDZ	REVISED -
DRAWN -	RMD	REVISED -
CHECKED -	DJD	REVISED -
DATE -	12/10/14	REVISED -

**STATE OF ILLINOIS**  
**DEPARTMENT OF TRANSPORTATION**

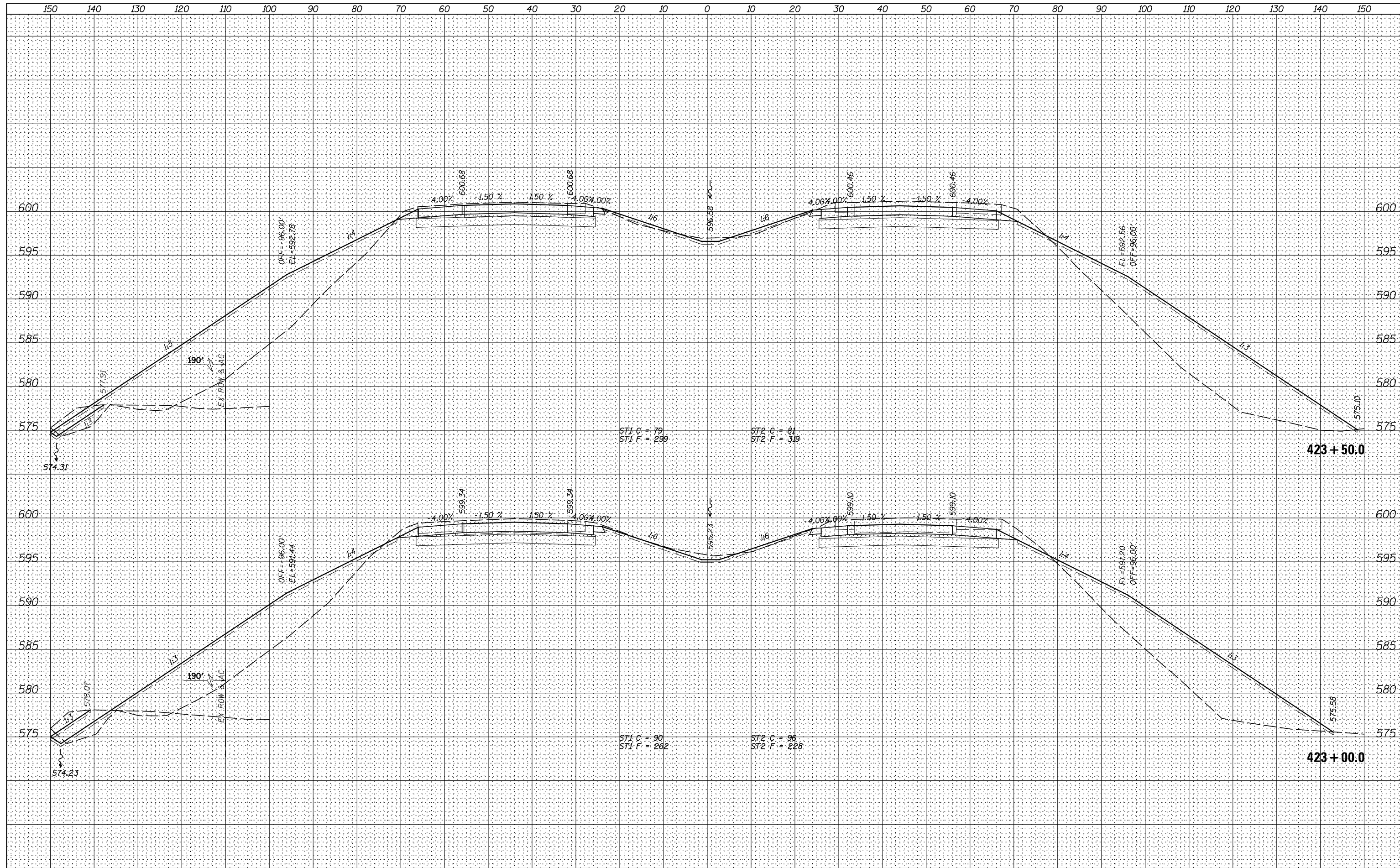
**I-80 (F.A.I. RTE. 80) CROSS SECTIONS**

SCALE: H=10 V=5 SHEET 66 OF 83 SHEETS STA. 422+00.0 TO STA. 422+50.0

F.A.I. RTE.	SECTION	COUNTY	TOTAL SHEETS	SHEET NO.
80	*	HENRY	430	410
* 37-1BR-1, 81-1VBR & 81-1HBR-1		CONTRACT NO. 64B78		
ILLINOIS FED. AID PROJECT				

BY	DATE
SURVEYED	
PLOTTED	
TEMPLATE	
NOTE BOOK	
AREAS CHECKED	
NO.	

BY	DATE
SURVEYED	
PLOTTED	
TEMPLATE	
NOTE BOOK	
AREAS CHECKED	
NO.	



FILE NAME =	USER NAME = bdecrane	DESIGNED - LDZ	REVISED -
V:\3369\CADD Sheets\0264878.sht.xsht.1-80-recon-2.dgn		DRAWN - RMD	REVISED -
Default		CHECKED - DJD	REVISED -
		DATE - 12/10/14	REVISED -

**STATE OF ILLINOIS**  
**DEPARTMENT OF TRANSPORTATION**

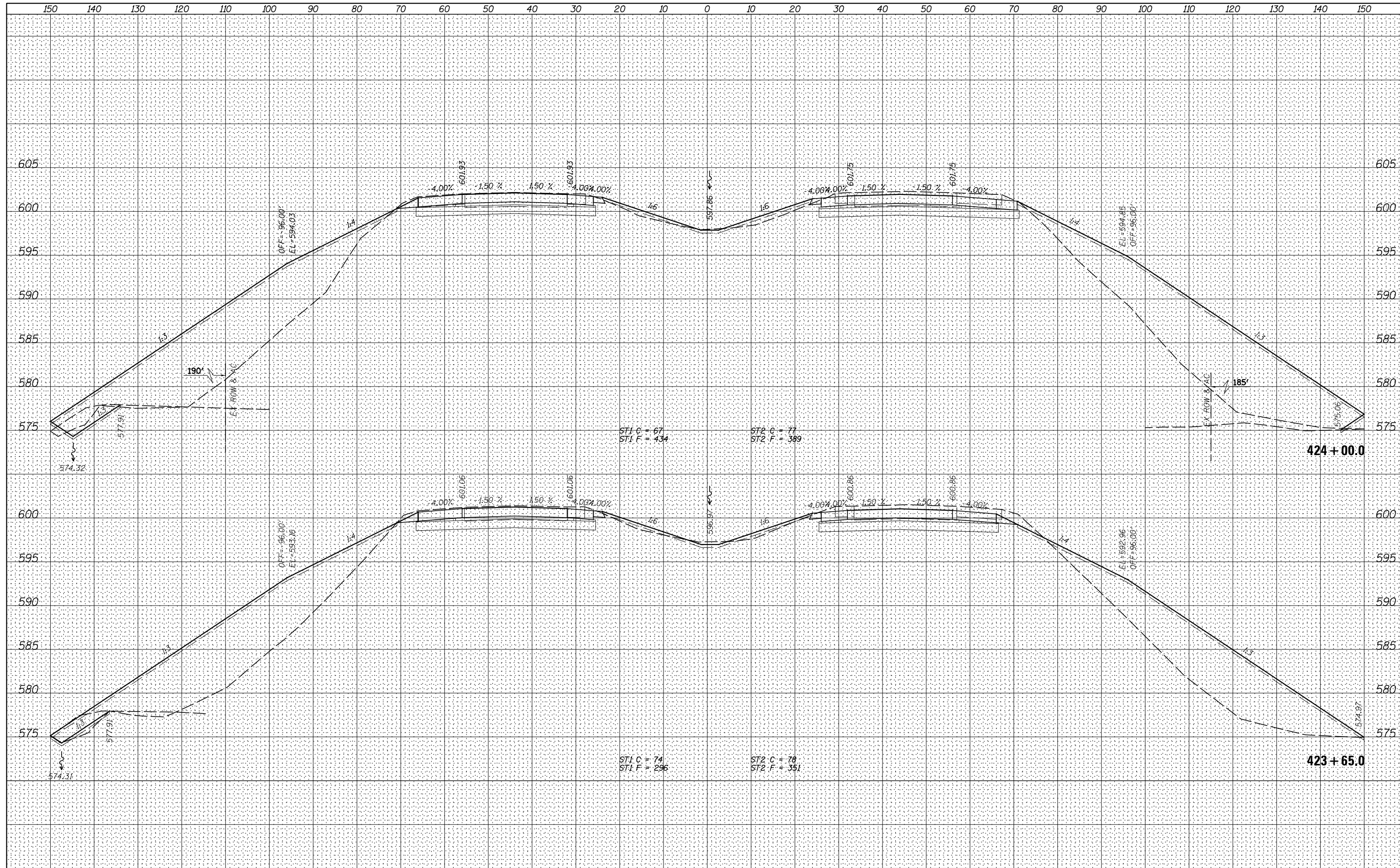
**I-80 (F.A.I. RTE. 80) CROSS SECTIONS**

SCALE: H=10 V=5    SHEET 67 OF 83 SHEETS    STA. 423+00.0 TO STA. 423+50.0

F.A.I. RTE.	SECTION	COUNTY	TOTAL SHEETS	SHEET NO.
80	*	HENRY	430	411
* 37-1BR-1, 81-1VBR & 81-1HBR-1			CONTRACT NO. 64B78	
ILLINOIS FED. AID PROJECT				

DATE	
BY	
FINAL SURVEY	SURVEYED
NOTE BOOK	PLOTTED
NO.	TEMPLATE
	AREAS CHECKED

DATE	
BY	
ORIGINAL SURVEY	SURVEYED
NOTE BOOK	PLOTTED
NO.	TEMPLATE
	AREAS CHECKED



FILE NAME =	USER NAME = bdecreane	DESIGNED - LDZ	REVISED -
V:\3369\CADD Sheets\0264878.sht.xssht.1-80-recon-2.dgn		DRAWN - RMD	REVISED -
Default		CHECKED - DJD	REVISED -
		DATE - 12/10/14	REVISED -

**STATE OF ILLINOIS  
DEPARTMENT OF TRANSPORTATION**

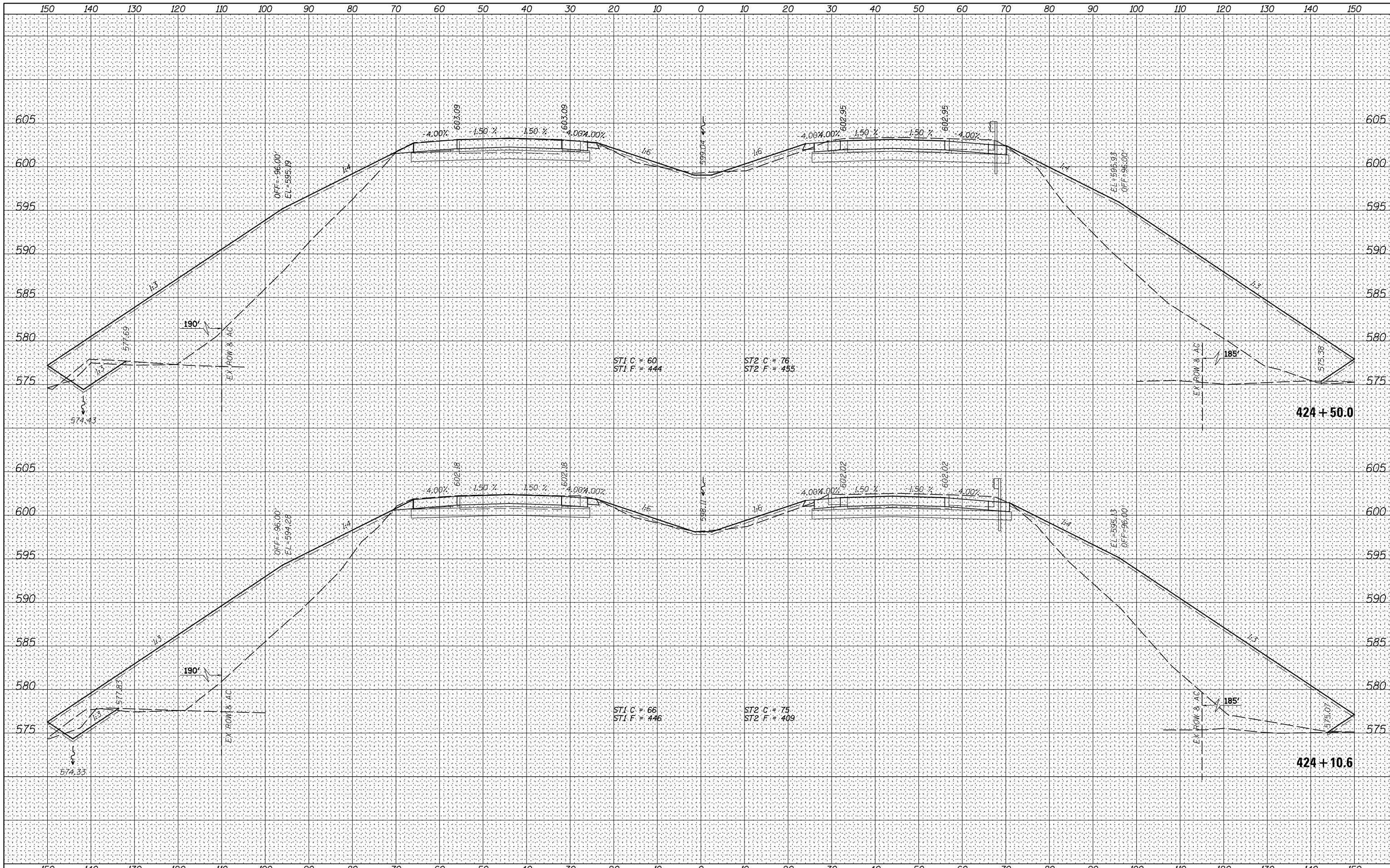
**I-80 (F.A.I. RTE. 80) CROSS SECTIONS**

SCALE: H=10 V=5 SHEET 68 OF 83 SHEETS STA. 423+65.0 TO STA. 424+00.0

F.A.I. RTE.	SECTION	COUNTY	TOTAL SHEETS	SHEET NO.
80	*	HENRY	430	412
* 37-1BR-1, 81-1VBR & 81-1HBR-1			CONTRACT NO. 64B78	
ILLINOIS FED. AID PROJECT				

DATE \_\_\_\_\_  
 BY \_\_\_\_\_  
 SURVEYED \_\_\_\_\_  
 PLOTTED \_\_\_\_\_  
 TEMPLATE \_\_\_\_\_  
 NOTE BOOK \_\_\_\_\_  
 AREAS CHECKED \_\_\_\_\_  
 NO. \_\_\_\_\_

DATE \_\_\_\_\_  
 BY \_\_\_\_\_  
 SURVEYED \_\_\_\_\_  
 PLOTTED \_\_\_\_\_  
 TEMPLATE \_\_\_\_\_  
 NOTE BOOK \_\_\_\_\_  
 AREAS CHECKED \_\_\_\_\_  
 NO. \_\_\_\_\_



FILE NAME =	USER NAME = bdcraene	DESIGNED - LDZ	REVISED -
V:\3369\CADD Sheets\0264878.sht.xssht.1-80-recon-2.dgn		DRAWN - RMD	REVISED -
Default		CHECKED - DJD	REVISED -
		DATE - 12/10/14	REVISED -

**STATE OF ILLINOIS  
 DEPARTMENT OF TRANSPORTATION**

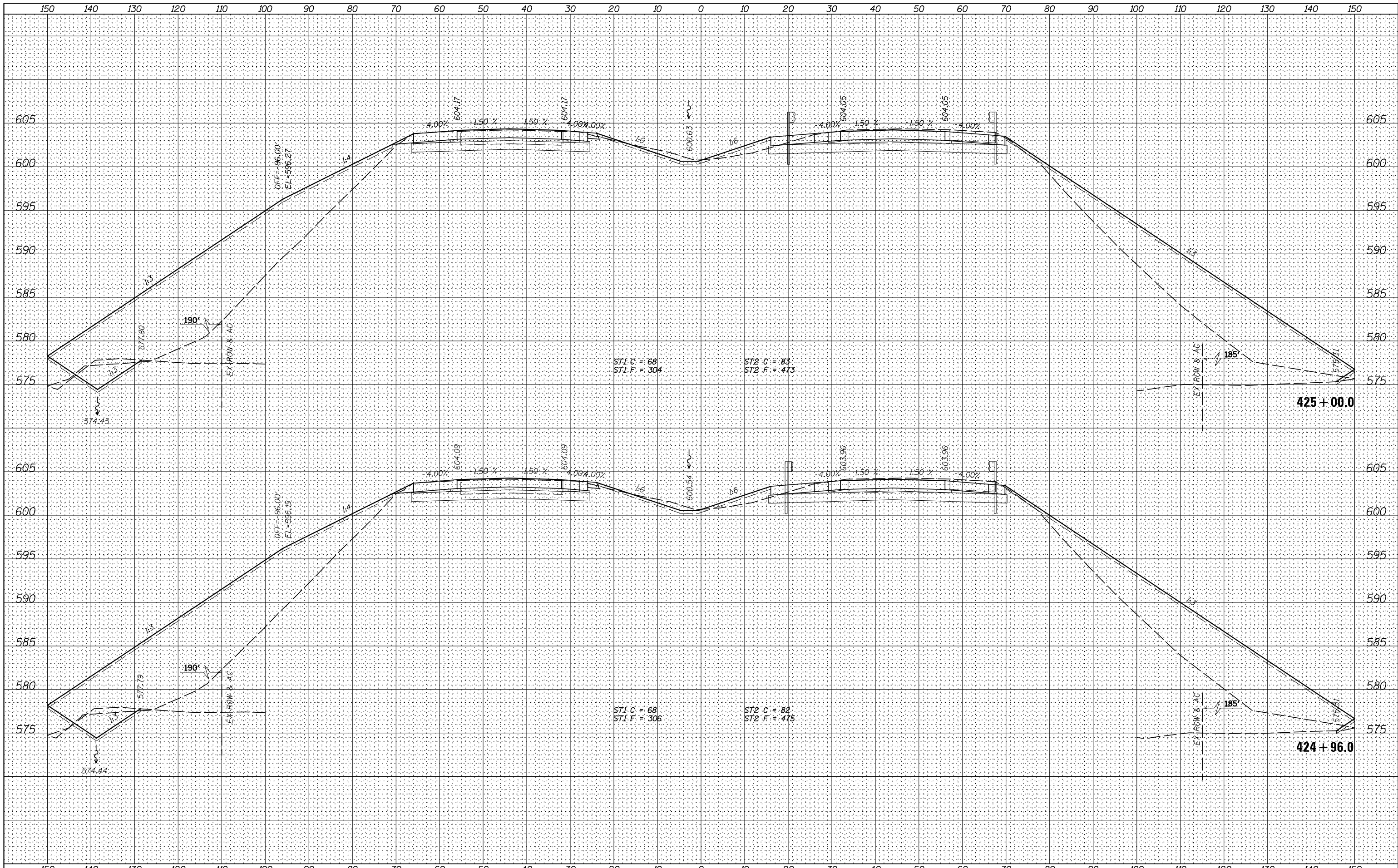
**I-80 (F.A.I. RTE. 80) CROSS SECTIONS**

SCALE: H=10 V=5 SHEET 69 OF 83 SHEETS STA. 424+10.6 TO STA. 424+50.0

F.A.I. RTE.	SECTION	COUNTY	TOTAL SHEETS	SHEET NO.
80	*	HENRY	430	413
* 37-1BR-1, 81-1VBR & 81-1HBR-1			CONTRACT NO. 64B78	
ILLINOIS FED. AID PROJECT				

DATE	
BY	
FINAL SURVEY	SURVEYED
NOTE BOOK	PLOTTED
NO.	TEMPLATE
	AREAS CHECKED

DATE	
BY	
ORIGINAL SURVEY	SURVEYED
NOTE BOOK	PLOTTED
NO.	TEMPLATE
	AREAS CHECKED



FILE NAME = V:\3369\CADD Sheets\0264878.sht.xsht.1-80-recon-2.dgn  
 Default

USER NAME = bdcraene  
 DESIGNED - LDZ  
 DRAWN - RMD  
 CHECKED - DJD  
 DATE - 12/10/14

REVISED -  
 REVISED -  
 REVISED -  
 REVISED -

**STATE OF ILLINOIS  
 DEPARTMENT OF TRANSPORTATION**

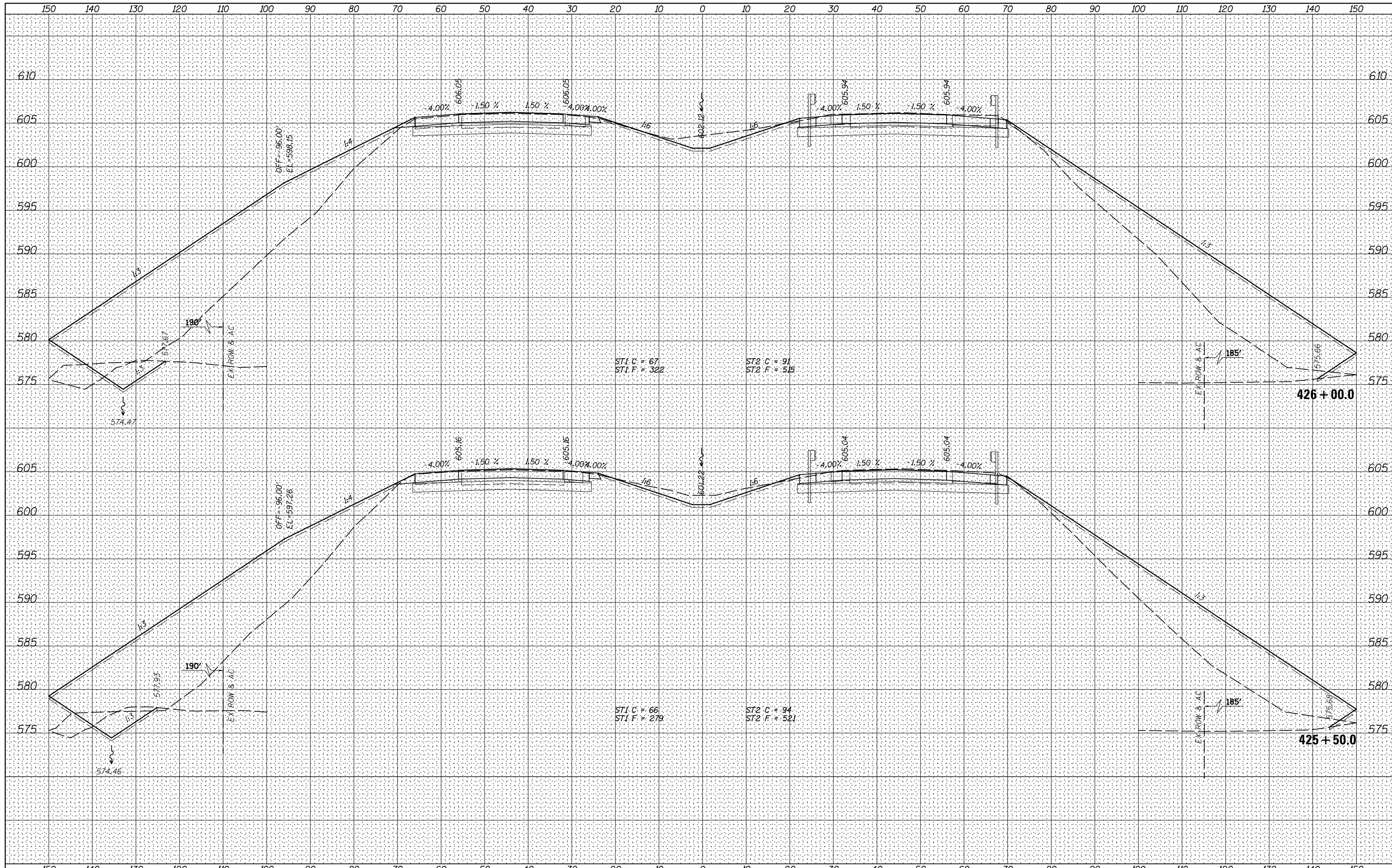
**I-80 (F.A.I. RTE. 80) CROSS SECTIONS**  
 SCALE: H=10 V=5 SHEET 70 OF 83 SHEETS STA. 424+96.0 TO STA. 425+00.0

F.A.I. RTE.	SECTION	COUNTY	TOTAL SHEETS	SHEET NO.
80	*	HENRY	430	414
* 37-1BR-1, 81-1VBR & 81-1HBR-1			CONTRACT NO. 64B78	
ILLINOIS FED. AID PROJECT				



BY	DATE
FINAL SURVEY	SURVEYED
NOTE BOOK	PLOTTED
NO.	TEMPLATE
	AREAS CHECKED

BY	DATE
ORIGINAL SURVEY	SURVEYED
NOTE BOOK	PLOTTED
NO.	TEMPLATE
	AREAS CHECKED



FILE NAME =	USER NAME = bdcraene	DESIGNED - LDZ	REVISED -
V:\3369\CADD Sheets\0264878.sht.xssht.1-80-recon-2.dgn		DRAWN - RMD	REVISED -
Default		CHECKED - DJD	REVISED -
		DATE - 12/10/14	REVISED -

**STATE OF ILLINOIS  
DEPARTMENT OF TRANSPORTATION**

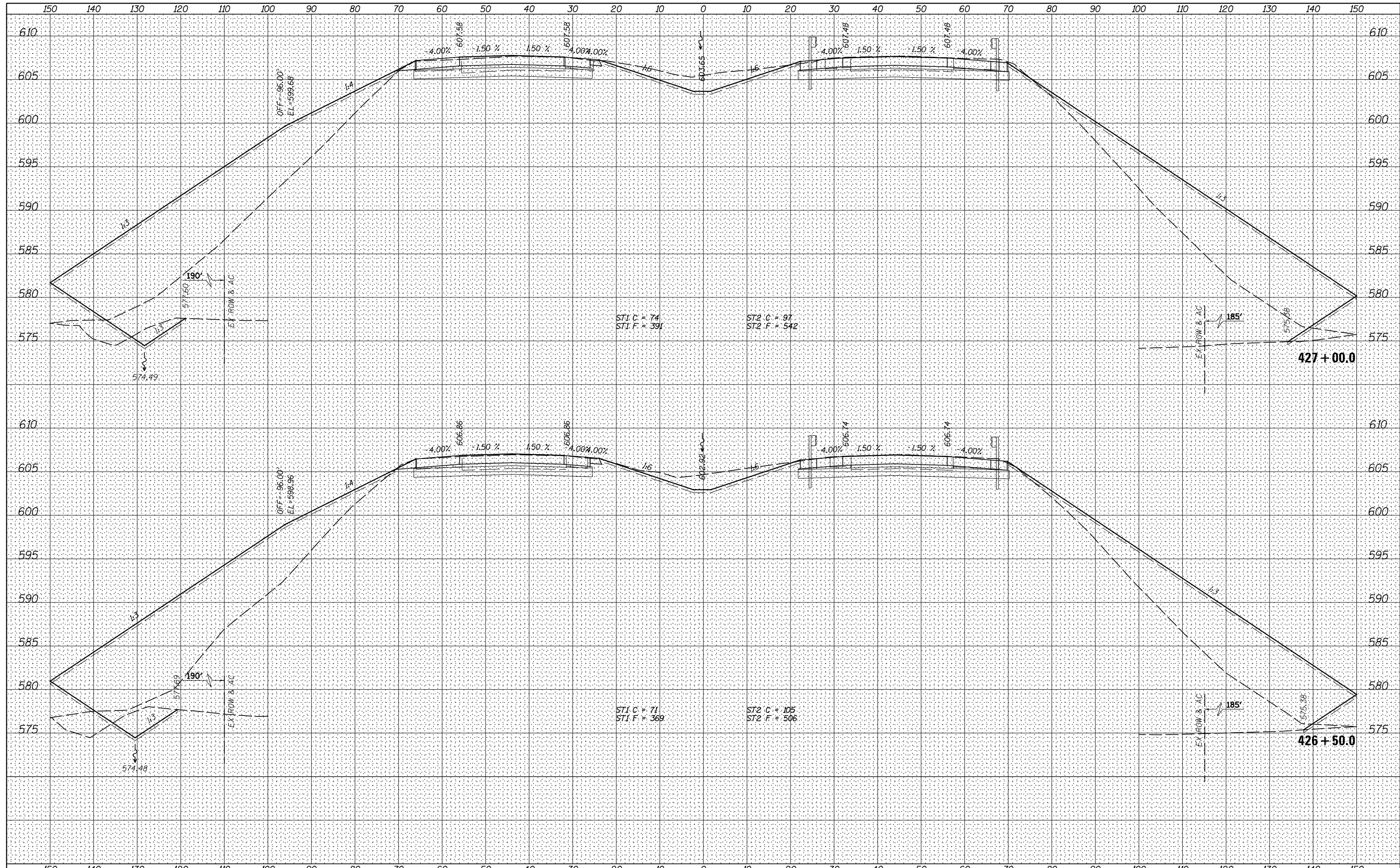
**I-80 (F.A.I. RTE. 80) CROSS SECTIONS**

SCALE: H=10 V=5 SHEET 71 OF 83 SHEETS STA. 425+50.0 TO STA. 426+00.0

F.A.I. RTE.	SECTION	COUNTY	TOTAL SHEETS	SHEET NO.
80	*	HENRY	430	415
* 37-1BR-1, 81-1VBR & 81-1HBR-1			CONTRACT NO. 64878	
ILLINOIS FED. AID PROJECT				

DATE	
BY	
FINAL SURVEY	SURVEYED
NOTE BOOK	PLOTTED
NO.	TEMPLATE
	AREAS CHECKED

DATE	
BY	
ORIGINAL SURVEY	SURVEYED
NOTE BOOK	PLOTTED
NO.	TEMPLATE
	AREAS CHECKED



FILE NAME =	USER NAME = bdecreane	DESIGNED - LDZ	REVISED -
V:\3369\CADD Sheets\0264878.sht.xssht.1-80-recon-2.dgn		DRAWN - RMD	REVISED -
Default		CHECKED - DJD	REVISED -
		DATE - 12/10/14	REVISED -

**STATE OF ILLINOIS  
DEPARTMENT OF TRANSPORTATION**

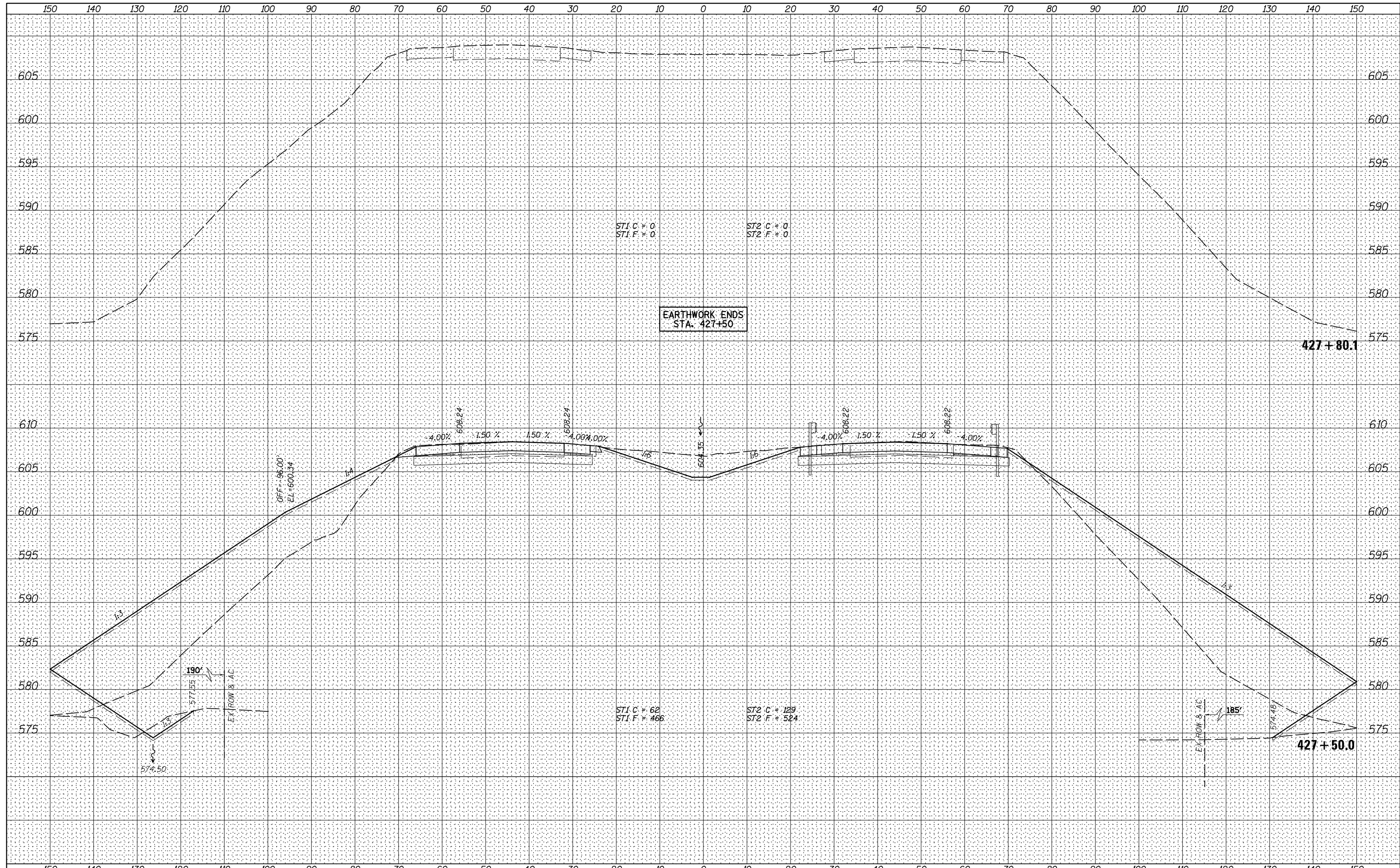
**I-80 (F.A.I. RTE. 80) CROSS SECTIONS**

SCALE: H=10 V=5 SHEET 72 OF 83 SHEETS STA. 426+50.0 TO STA. 427+00.0

F.A.I. RTE.	SECTION	COUNTY	TOTAL SHEETS	SHEET NO.
80	*	HENRY	430	416
* 37-1BR-1, 81-1VBR & 81-1HBR-1			CONTRACT NO. 64B78	
ILLINOIS FED. AID PROJECT				

DATE	
BY	
FINAL SURVEY	SURVEYED
NOTE BOOK	PLOTTED
NO.	TEMPLATE
	AREAS CHECKED

DATE	
BY	
ORIGINAL SURVEY	SURVEYED
NOTE BOOK	PLOTTED
NO.	TEMPLATE
	AREAS CHECKED



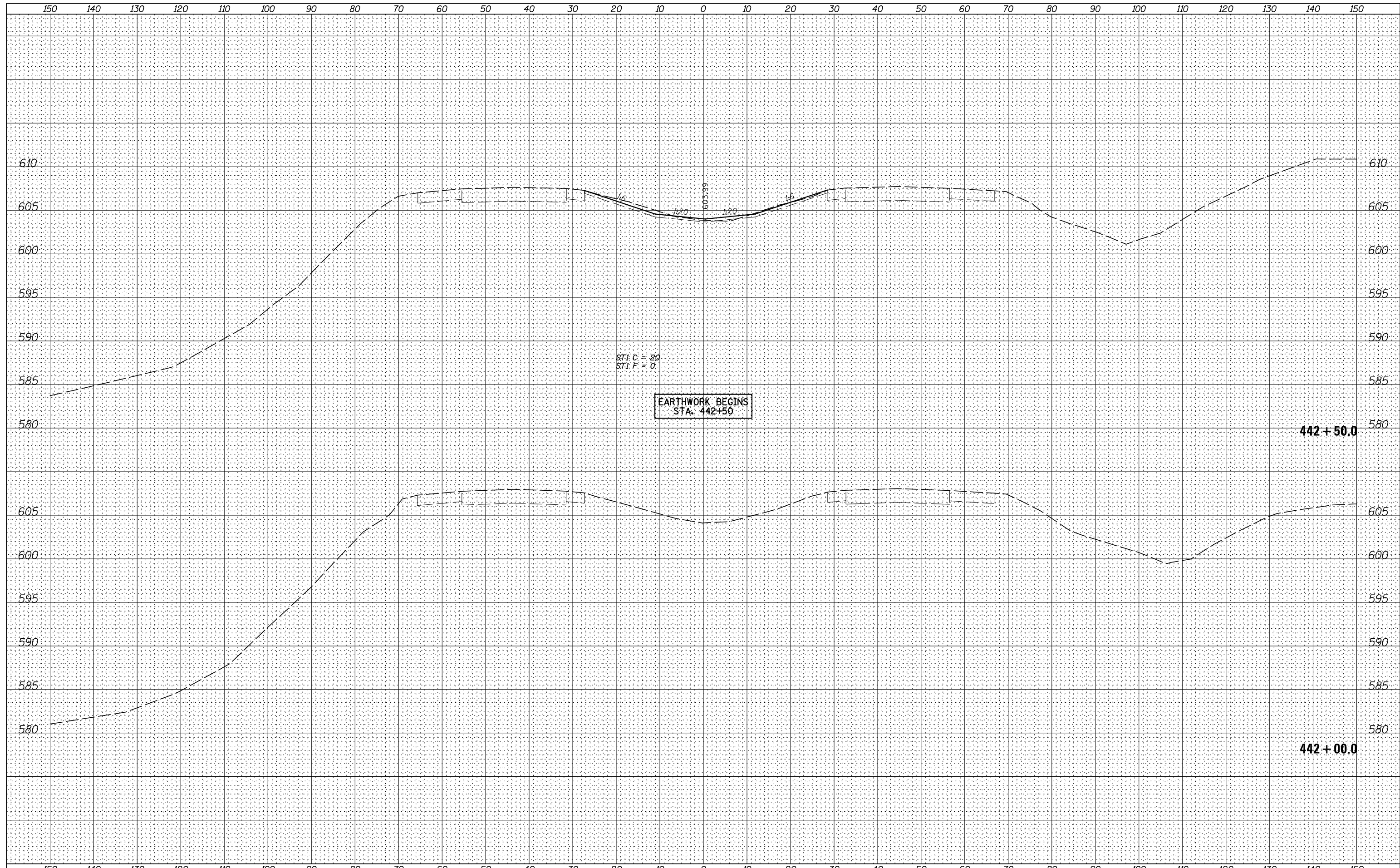
FILE NAME =	USER NAME = bdecreane	DESIGNED - LDZ	REVISED -	<b>STATE OF ILLINOIS</b> <b>DEPARTMENT OF TRANSPORTATION</b> <b>I-80 (F.A.I. RTE. 80) CROSS SECTIONS</b>	F.A.I. RTE.	SECTION	COUNTY	TOTAL SHEETS	SHEET NO.
V:\3369\CADD Sheets\0264878.sht.xssht.1-80-recon-2.dgn		DRAWN - RMD	REVISED -		80	*	HENRY	430	417
Default		CHECKED - DJD	REVISED -		* 37-1BR-1, 81-1VBR & 81-1HBR-1 CONTRACT NO. 64B78				
		DATE - 12/10/14	REVISED -		ILLINOIS FED. AID PROJECT				

SCALE: H=10 V=5 SHEET 73 OF 83 SHEETS STA. 427+50.0 TO STA. 427+80.1



DATE	
BY	
SURVEYED	
PLOTTED	
TEMPLATE	
AREAS	
CHECKED	
FINAL SURVEY	
NOTE BOOK	
NO.	

DATE	
BY	
SURVEYED	
PLOTTED	
TEMPLATE	
AREAS	
CHECKED	
ORIGINAL SURVEY	
NOTE BOOK	
NO.	



ST1 C = 20  
ST1 F = 0

**EARTHWORK BEGINS  
STA. 442+50.0**

**442 + 50.0**

**442 + 00.0**

FILE NAME =	USER NAME = bdecreane	DESIGNED - LDZ	REVISED -
V:\3369\CADD Sheets\0264878_sht.xssht.1-80-recon-2.dgn		DRAWN - RMD	REVISED -
Default		CHECKED - DJD	REVISED -
		DATE - 12/10/14	REVISED -

**STATE OF ILLINOIS  
DEPARTMENT OF TRANSPORTATION**

**I-80 (F.A.I. RTE. 80) CROSS SECTIONS**

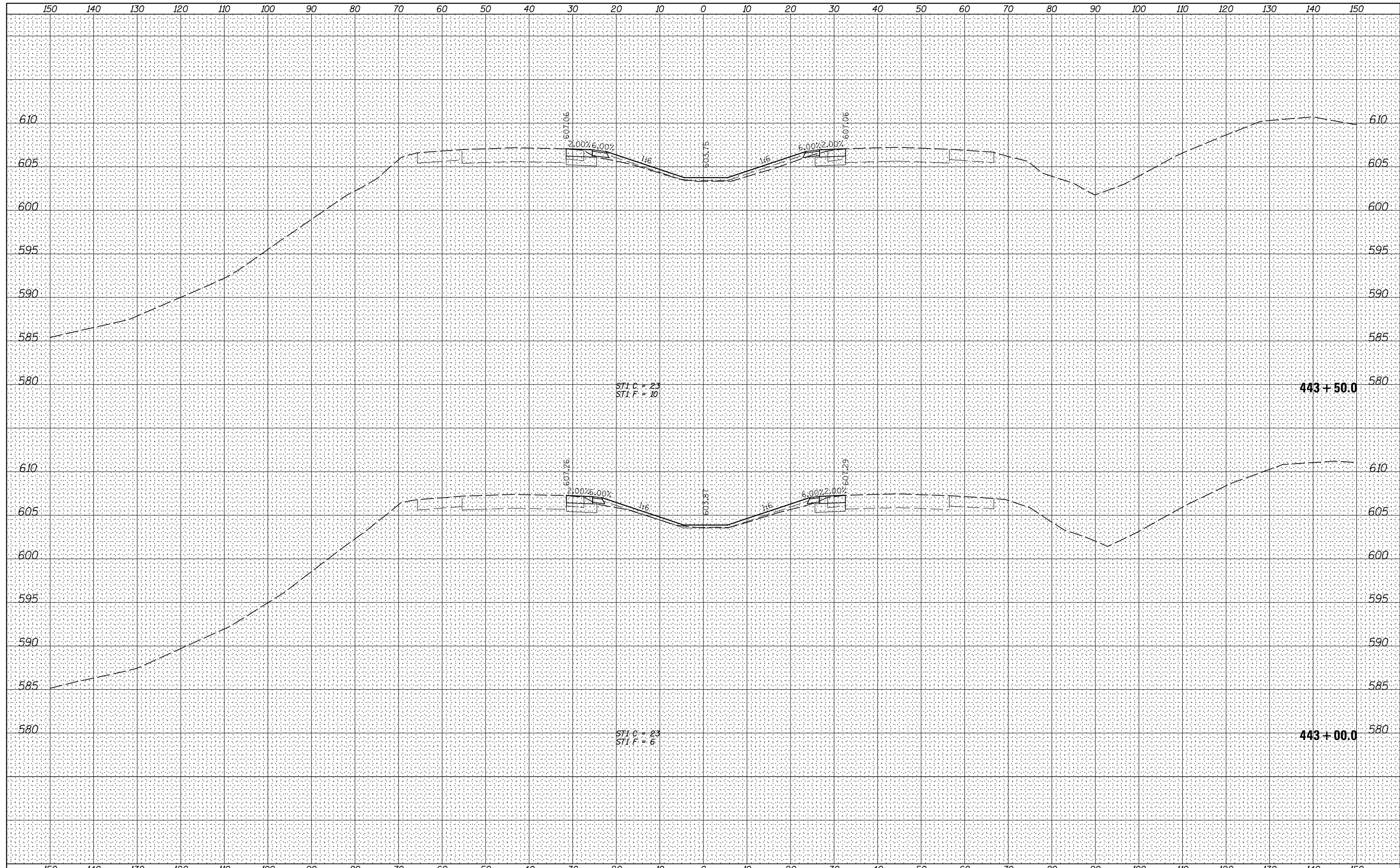
SCALE: H=10 V=5 SHEET 75 OF 83 SHEETS STA. 442+00.0 TO STA. 442+50.0

F.A.I. RTE.	SECTION	COUNTY	TOTAL SHEETS	SHEET NO.
80	*	HENRY	430	419
* 37-1BR-1, 81-1VBR & 81-1HBR-1			CONTRACT NO. 64B78	
ILLINOIS FED. AID PROJECT				



DATE	
BY	
FINAL SURVEY	SURVEYED
NOTE BOOK	PLOTTED
NO.	AREAS CHECKED

DATE	
BY	
ORIGINAL SURVEY	SURVEYED
NOTE BOOK	PLOTTED
NO.	AREAS CHECKED



FILE NAME =	USER NAME = bdecreane	DESIGNED - LDZ	REVISED -
V:\3369\CADD Sheets\0264878.sht.xssht.1-80-recon-2.dgn		DRAWN - RMD	REVISED -
Default		CHECKED - DJD	REVISED -
		DATE - 12/10/14	REVISED -

**STATE OF ILLINOIS  
DEPARTMENT OF TRANSPORTATION**

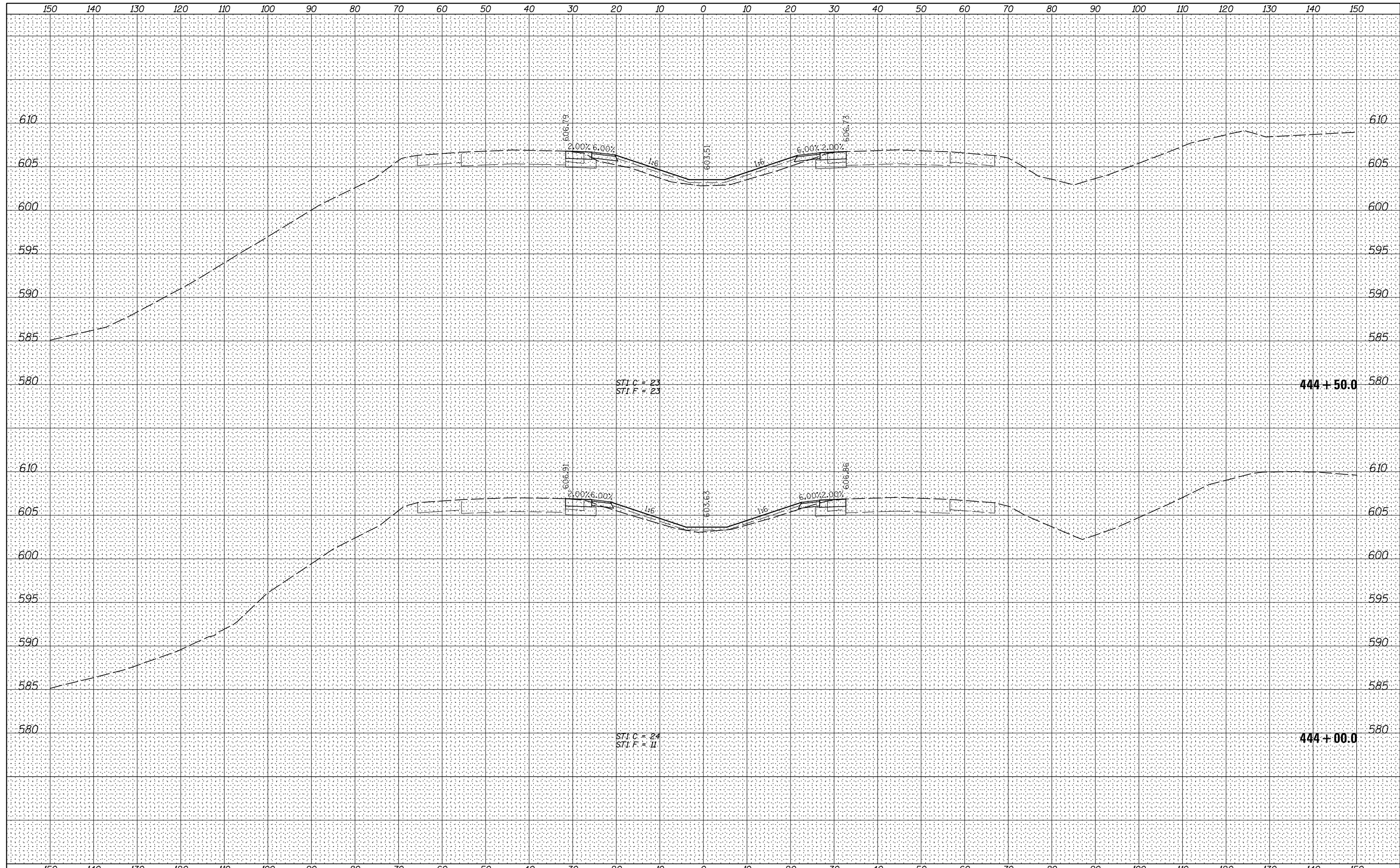
**I-80 (F.A.I. RTE. 80) CROSS SECTIONS**

SCALE: H=10 V=5 SHEET 76 OF 83 SHEETS STA. 443+00.0 TO STA. 443+50.0

F.A.I. RTE.	SECTION	COUNTY	TOTAL SHEETS	SHEET NO.
80	*	HENRY	430	420
* 37-1BR-1, 81-1VBR & 81-1HBR-1			CONTRACT NO. 64B78	
ILLINOIS FED. AID PROJECT				

DATE	
BY	
FINAL SURVEY	SURVEYED
NOTE BOOK	PLOTTED
NO.	TEMPLATE
	AREAS
	CHECKED

DATE	
BY	
ORIGINAL SURVEY	SURVEYED
NOTE BOOK	PLOTTED
NO.	TEMPLATE
	AREAS
	CHECKED



FILE NAME =	USER NAME = bdecrane	DESIGNED - LDZ	REVISED -
V:\3369\CADD Sheets\0264878.sht.xsht.1-80-recon-2.dgn		DRAWN - RMD	REVISED -
Default		CHECKED - DJD	REVISED -
		DATE - 12/10/14	REVISED -

**STATE OF ILLINOIS  
DEPARTMENT OF TRANSPORTATION**

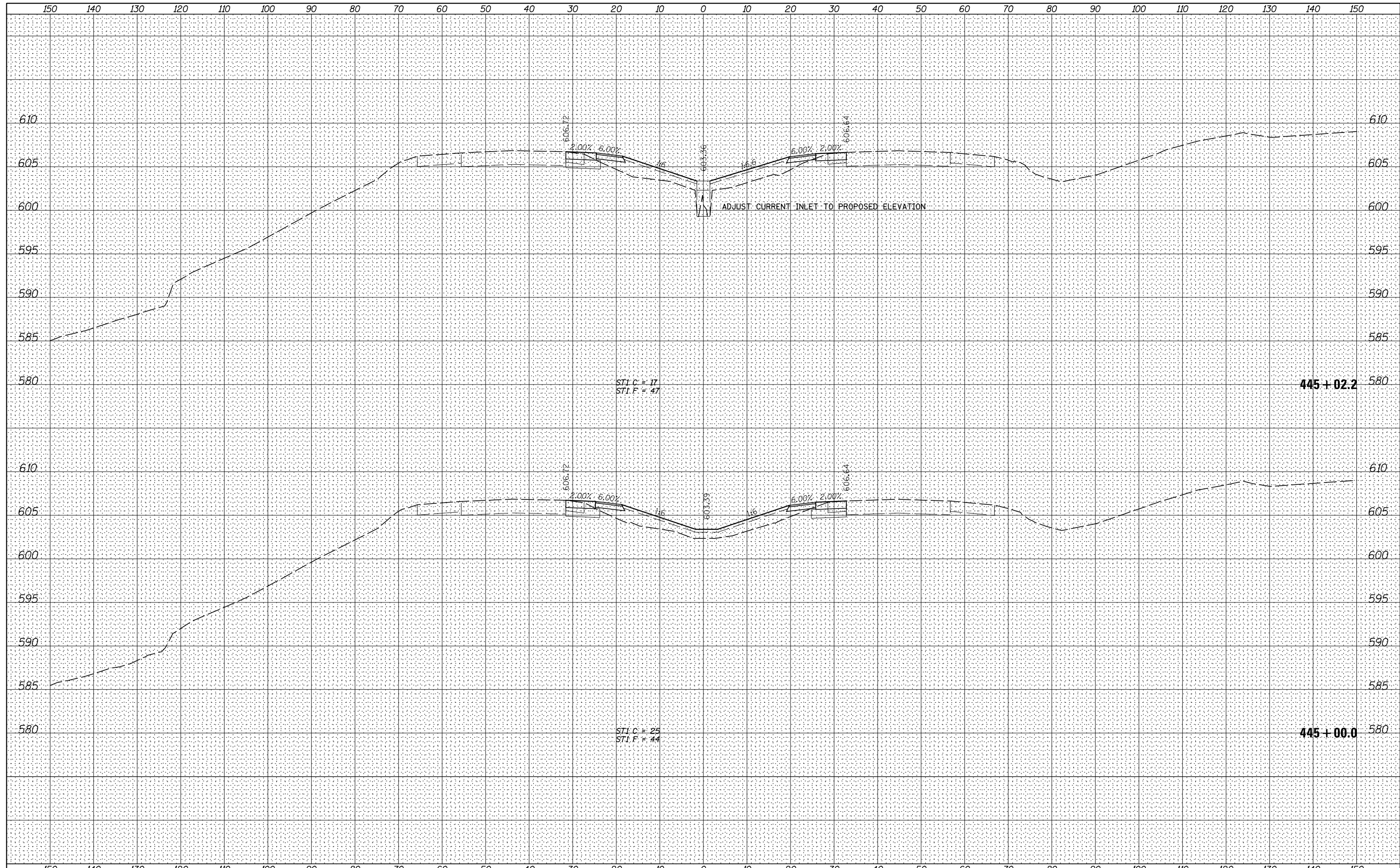
**I-80 (F.A.I. RTE. 80) CROSS SECTIONS**

SCALE: H=10 V=5 SHEET 77 OF 83 SHEETS STA. 444+00.0 TO STA. 444+50.0

F.A.I. RTE.	SECTION	COUNTY	TOTAL SHEETS	SHEET NO.
80	*	HENRY	430	421
* 37-1BR-1, 81-1VBR & 81-1HBR-1			CONTRACT NO. 64B78	
ILLINOIS FED. AID PROJECT				

DATE	
BY	
FINAL SURVEY	SURVEYED
NOTE BOOK	PLOTTED
NO.	TEMPLATE
	AREAS CHECKED

DATE	
BY	
ORIGINAL SURVEY	SURVEYED
NOTE BOOK	PLOTTED
NO.	TEMPLATE
	AREAS CHECKED



FILE NAME =	USER NAME = bdecreane	DESIGNED - LDZ	REVISED -
V:\3369\CADD Sheets\0264878.sht.xssht.1-80-recon-2.dgn		DRAWN - RMD	REVISED -
Default		CHECKED - DJD	REVISED -
		DATE - 12/10/14	REVISED -

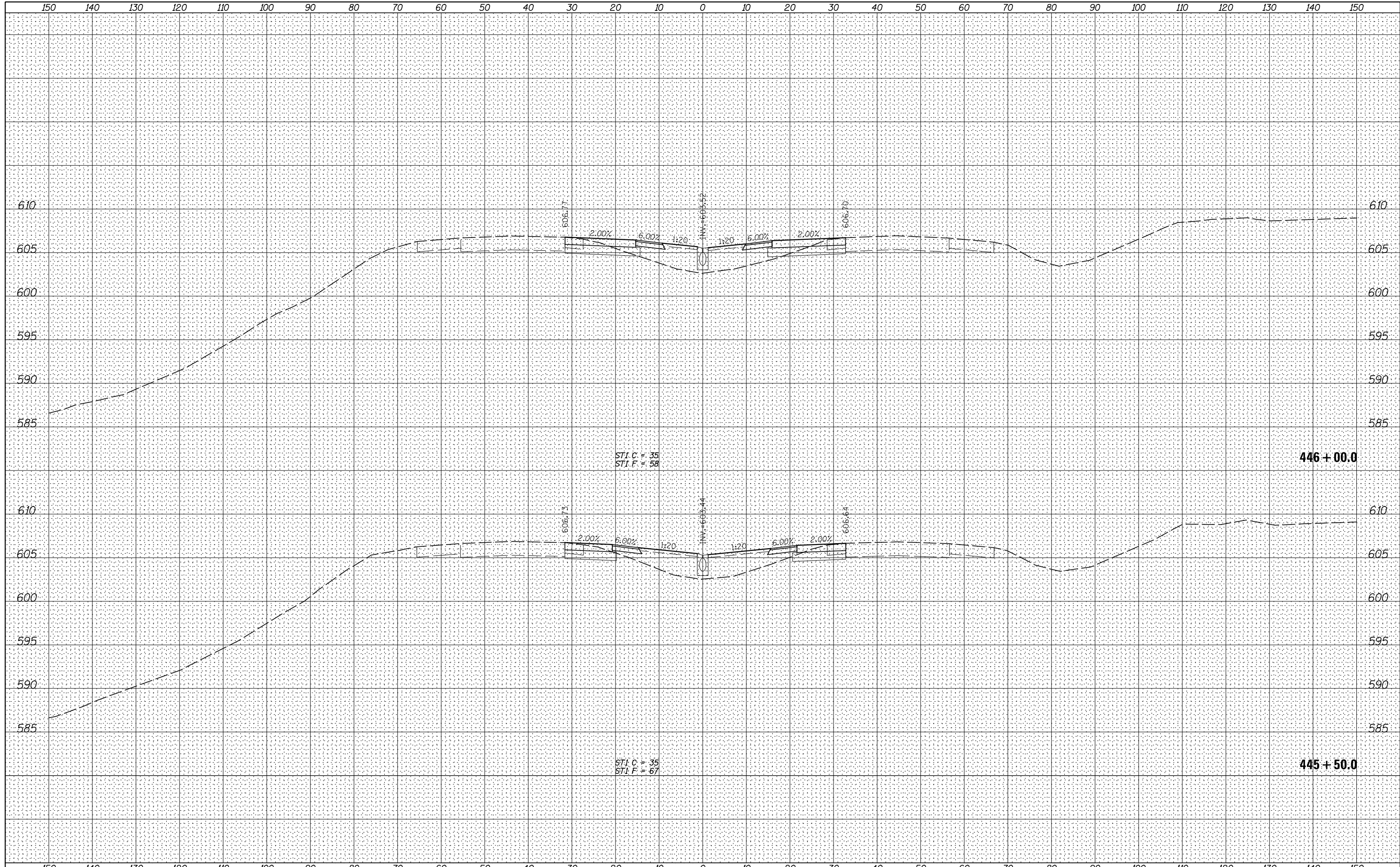
**STATE OF ILLINOIS  
DEPARTMENT OF TRANSPORTATION**

<b>I-80 (F.A.I. RTE. 80) CROSS SECTIONS</b>			
SCALE: H=10 V=5	SHEET 78 OF 83 SHEETS	STA. 445+00.0	TO STA. 445+02.2

F.A.I. RTE.	SECTION	COUNTY	TOTAL SHEETS	SHEET NO.
80	*	HENRY	430	422
* 37-1BR-1, 81-1VBR & 81-1HBR-1			CONTRACT NO. 64B78	
ILLINOIS FED. AID PROJECT				

BY	DATE
SURVEYED	
PLOTTED	
TEMPLATE	
AREAS	
CHECKED	
NO.	

BY	DATE
SURVEYED	
PLOTTED	
TEMPLATE	
AREAS	
CHECKED	
NO.	



FILE NAME = V:\3369\CADD Sheets\0264878\_sht.xssht.1-80-recn-2.dgn

USER NAME = bdecreane  
 PLOT SCALE = 20.0000' / in.  
 PLOT DATE = 3/17/2015

DESIGNED - LDZ  
 DRAWN - RMD  
 CHECKED - DJD  
 DATE - 12/10/14

REVISED -  
 REVISED -  
 REVISED -  
 REVISED -

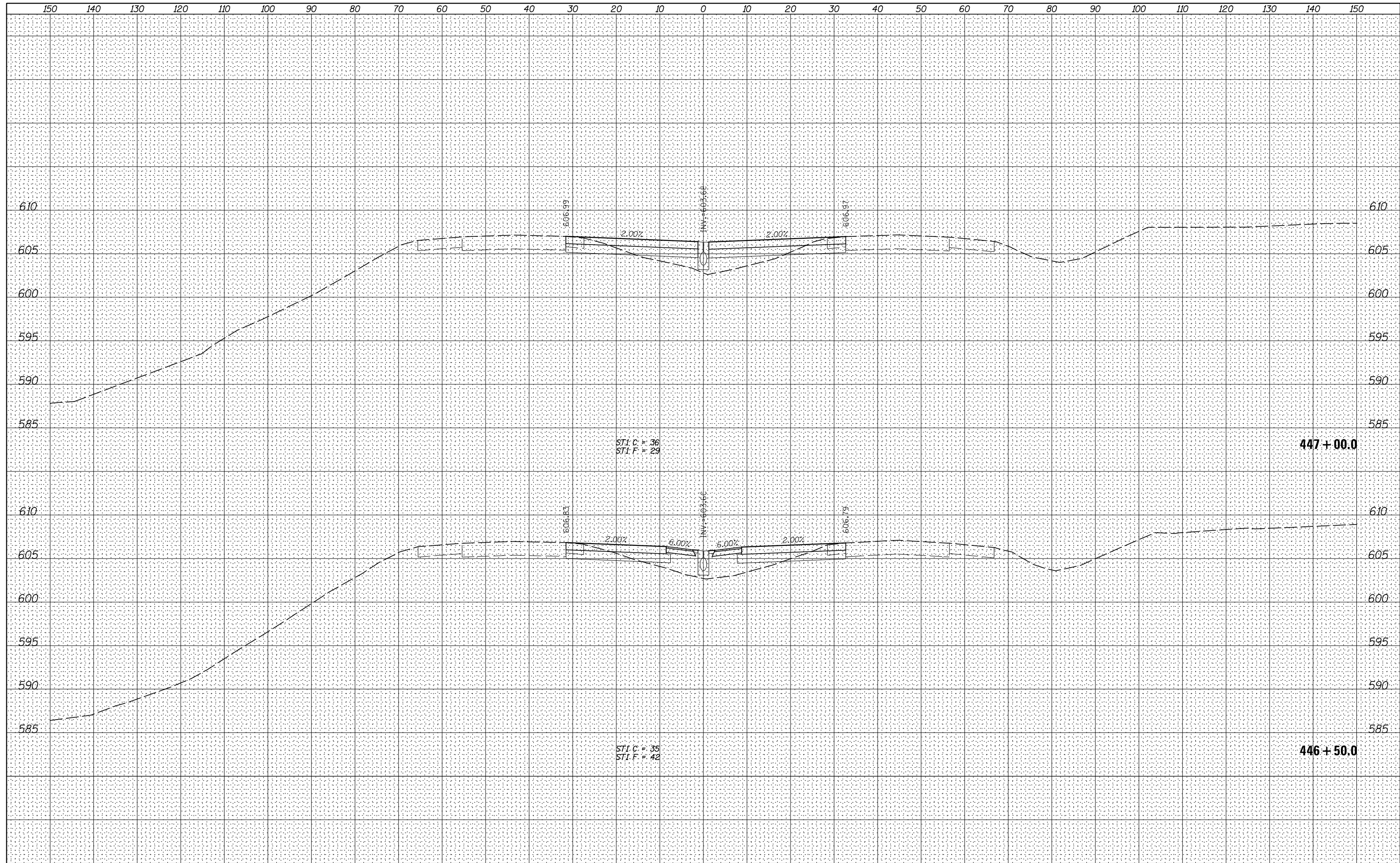
**STATE OF ILLINOIS  
 DEPARTMENT OF TRANSPORTATION**

**I-80 (F.A.I. RTE. 80) CROSS SECTIONS**  
 SCALE: H=10 V=5 SHEET 79 OF 83 SHEETS STA. 445+50.0 TO STA. 446+00.0

F.A.I. RTE.	SECTION	COUNTY	TOTAL SHEETS	SHEET NO.
80	*	HENRY	430	423
* 37-1BR-1, 81-1VBR & 81-1HBR-1			CONTRACT NO. 64B78	
ILLINOIS FED. AID PROJECT				

BY	DATE
FINAL SURVEY	SURVEYED
NOTE BOOK	PLOTTED
NO.	TEMPLATE
	AREAS
	CHECKED

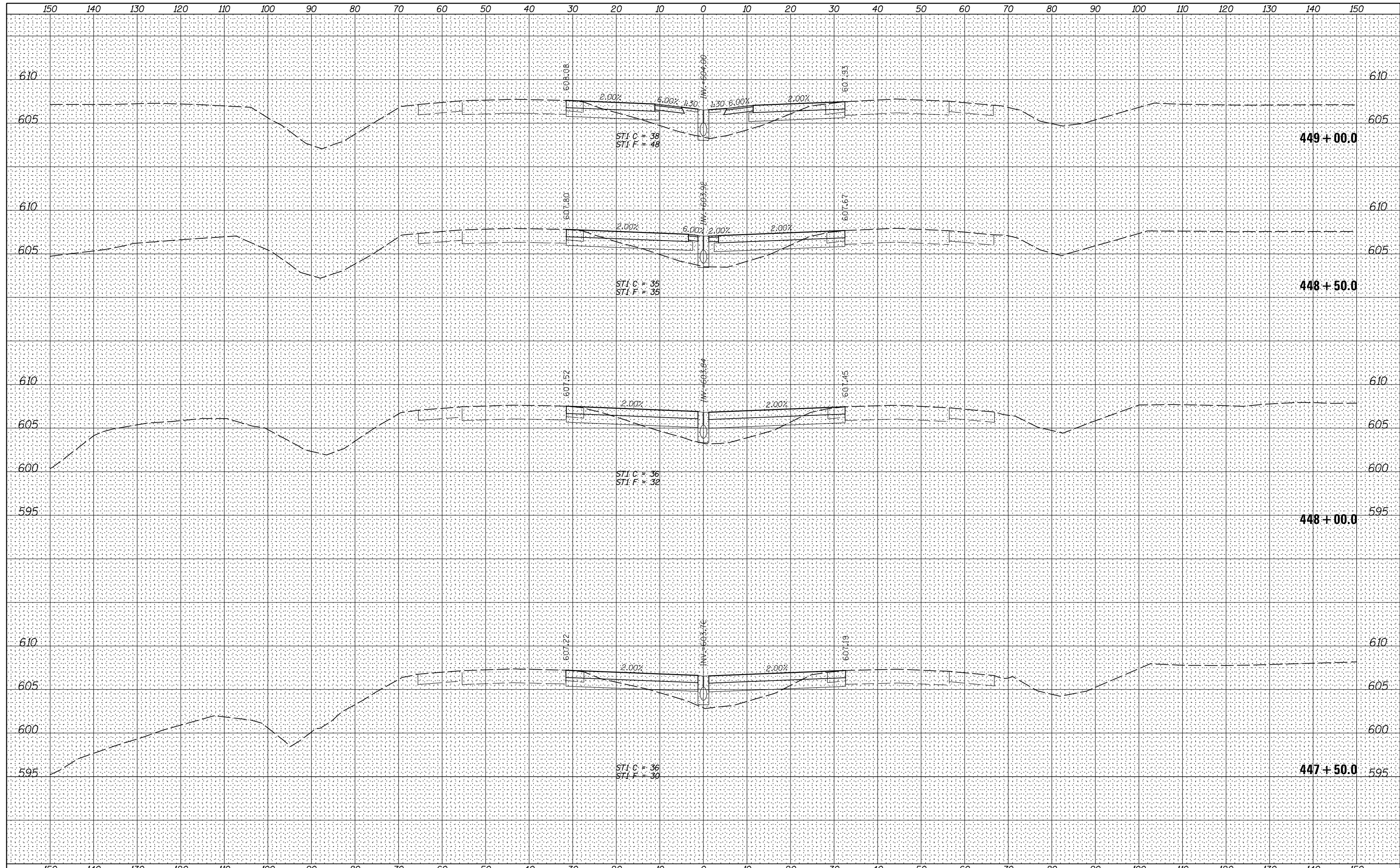
BY	DATE
ORIGINAL SURVEY	SURVEYED
NOTE BOOK	PLOTTED
NO.	TEMPLATE
	AREAS
	CHECKED





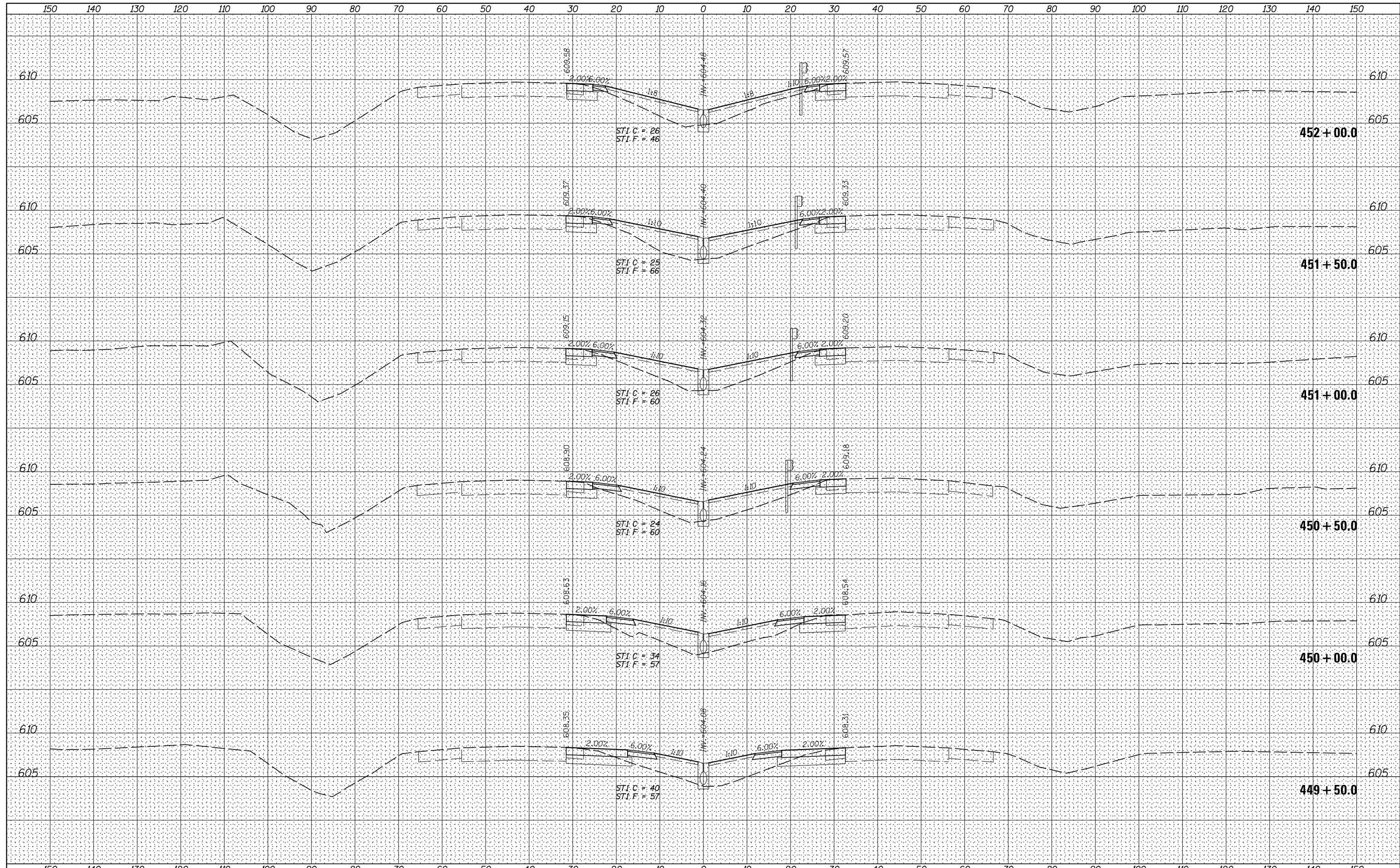
DATE	
BY	
FINAL SURVEY	SURVEYED
NOTE BOOK	PLOTTED
NO.	TEMPLATE
	AREAS CHECKED

DATE	
BY	
ORIGINAL SURVEY	SURVEYED
NOTE BOOK	PLOTTED
NO.	TEMPLATE
	AREAS CHECKED

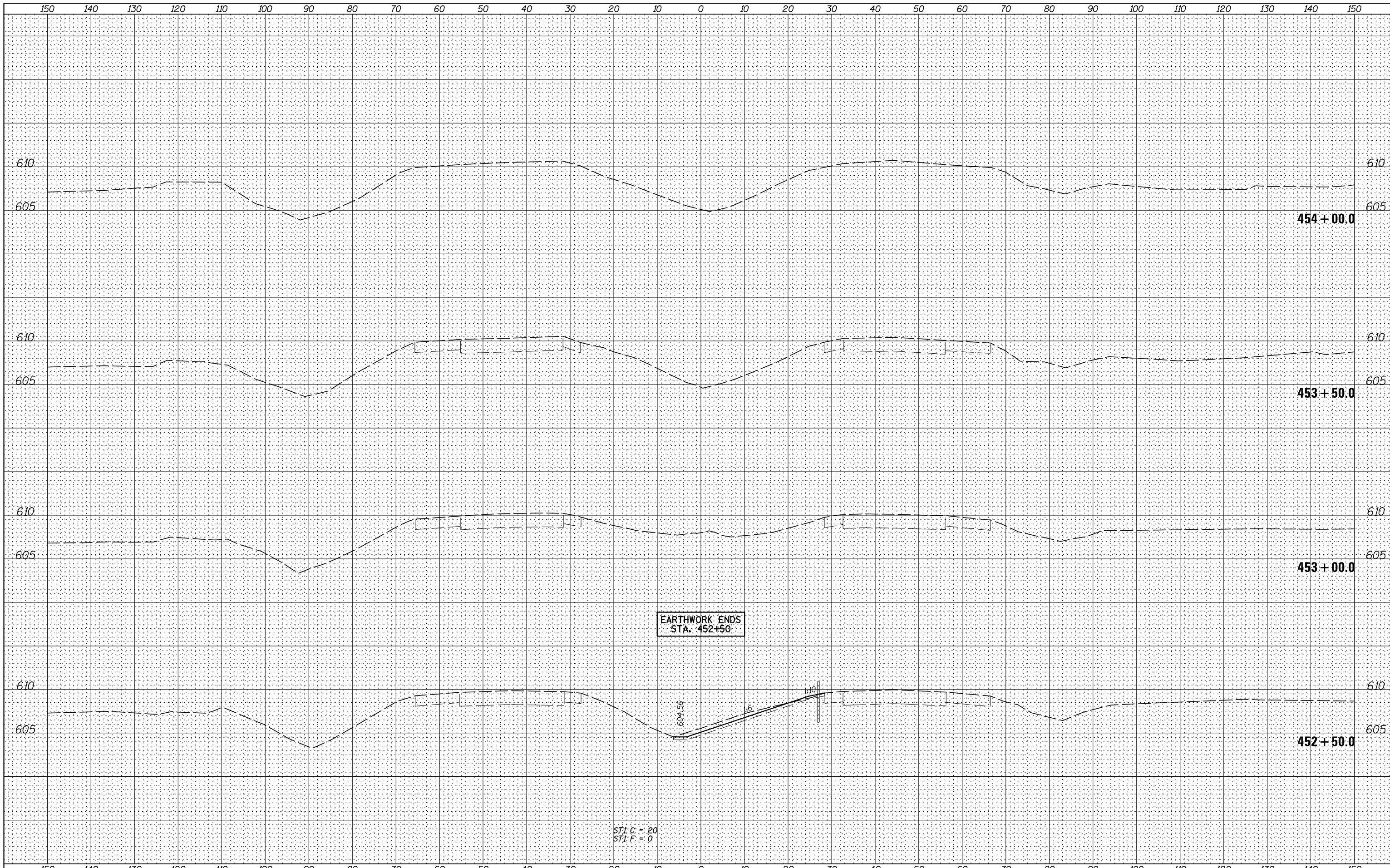


DATE	
BY	
FINAL SURVEY	SURVEYED
NOTE BOOK	PLOTTED
NO.	TEMPLATE
	AREAS CHECKED
	AREAS CHECKED

DATE	
BY	
ORIGINAL SURVEY	SURVEYED
NOTE BOOK	PLOTTED
NO.	TEMPLATE
	AREAS CHECKED
	AREAS CHECKED



FILE NAME =	USER NAME = bdecreane	DESIGNED - LDZ	REVISED -	<b>STATE OF ILLINOIS</b> <b>DEPARTMENT OF TRANSPORTATION</b>	<b>I-80 (F.A.I. RTE. 80) CROSS SECTIONS</b>	F.A.I. RTE.	SECTION	COUNTY	TOTAL SHEETS	SHEET NO.
V:\3369\CADD Sheets\0264878_sht.xssht.1-80-recon-2.dgn	DRAWN - RMD	REVISED -	80			*	HENRY	430	426	
Default	PLOT SCALE = 20.0000' / in.	CHECKED - DJD	REVISED -			* 37-1BR-1, 81-1VBR & 81-1HBR-1		CONTRACT NO. 64B78		
	PLOT DATE = 3/17/2015	DATE - 12/10/14	REVISED -			ILLINOIS FED. AID PROJECT				
SCALE: H=10 V=5						SHEET 82 OF 83 SHEETS		STA. 449+50.0 TO STA. 452+00.0		



BY	DATE

BY	DATE

FILE NAME =	USER NAME = bdecreane	DESIGNED - LDZ	REVISIED -
V:\3369\CADD Sheets\0264878.sht.xssht.1-80-recon-2.dgn		DRAWN - RMD	REVISIED -
Default		CHECKED - DJD	REVISIED -
		DATE - 12/10/14	REVISIED -

**STATE OF ILLINOIS  
DEPARTMENT OF TRANSPORTATION**

**I-80 (F.A.I. RTE. 80) CROSS SECTIONS**

SCALE: H=10 V=5    SHEET 83 OF 83 SHEETS    STA. 452+50.0 TO STA. 454+00.0

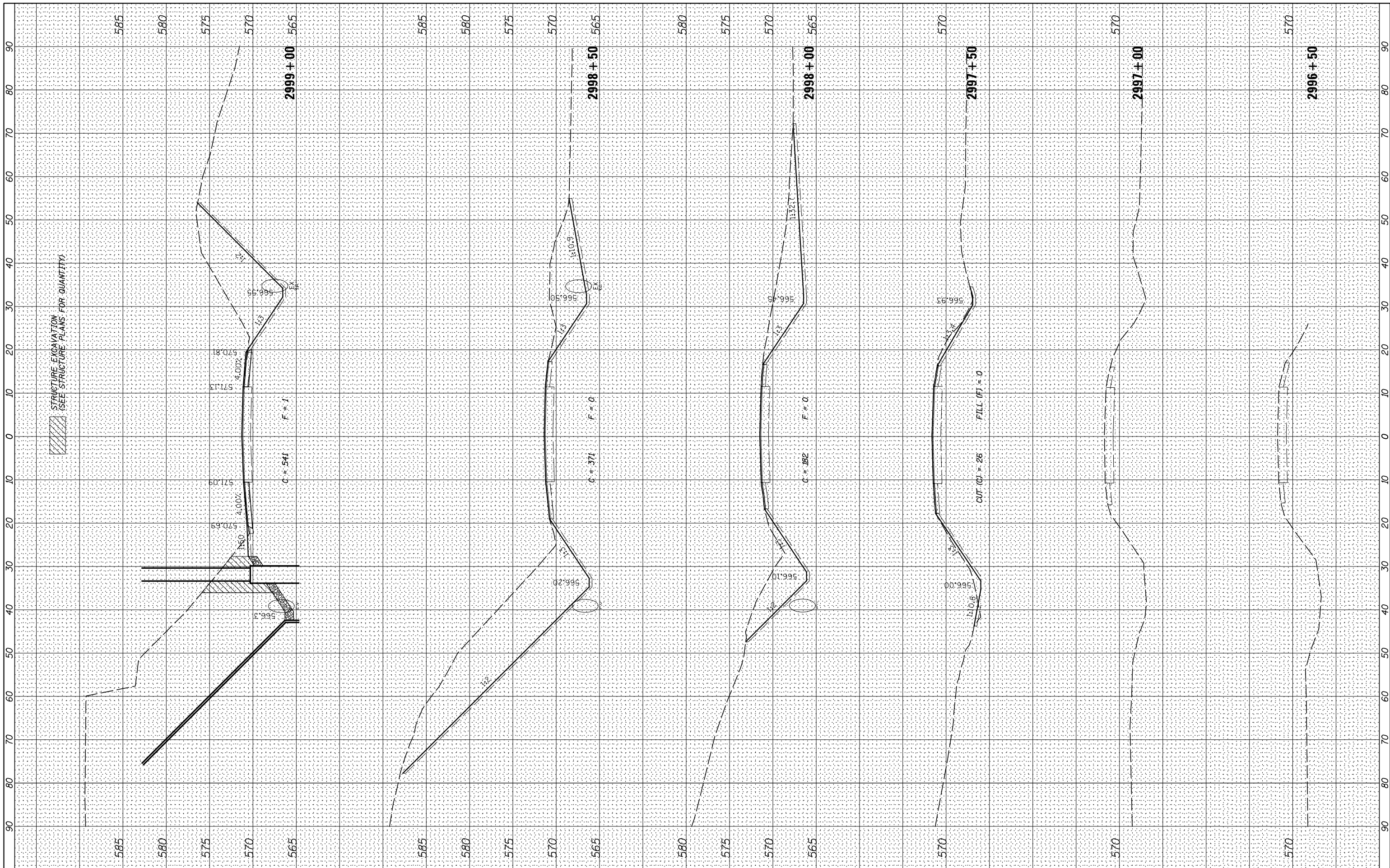
F.A.I. RTE.	SECTION	COUNTY	TOTAL SHEETS	SHEET NO.
80	*	HENRY	430	427
* 37-1BR-1, 81-1VBR & 81-1HBR-1			CONTRACT NO. 64B78	
ILLINOIS FED. AID PROJECT				

ST1 C = 20  
ST1 F = 0

EARTHWORK ENDS  
STA. 452+50

BY	DATE

ORIGINAL SURVEY	SURVEYED	BY	DATE
NOTE BOOK	PLOTTED		
AREAS CHECKED	TEMPLATE		
	AREAS CHECKED		



FILE NAME = V:\3369\CADD Sheets\0264878.sht.xssht.Barstow.dgn  
 USER NAME = bdecreane  
 PLOT SCALE = 20.0000' / in.  
 PLOT DATE = 3/17/2015

DESIGNED - LDZ  
 DRAWN - RMD  
 CHECKED - DJD  
 DATE - 12/10/14

REVISED -  
 REVISED -  
 REVISED -  
 REVISED -

STATE OF ILLINOIS  
 DEPARTMENT OF TRANSPORTATION

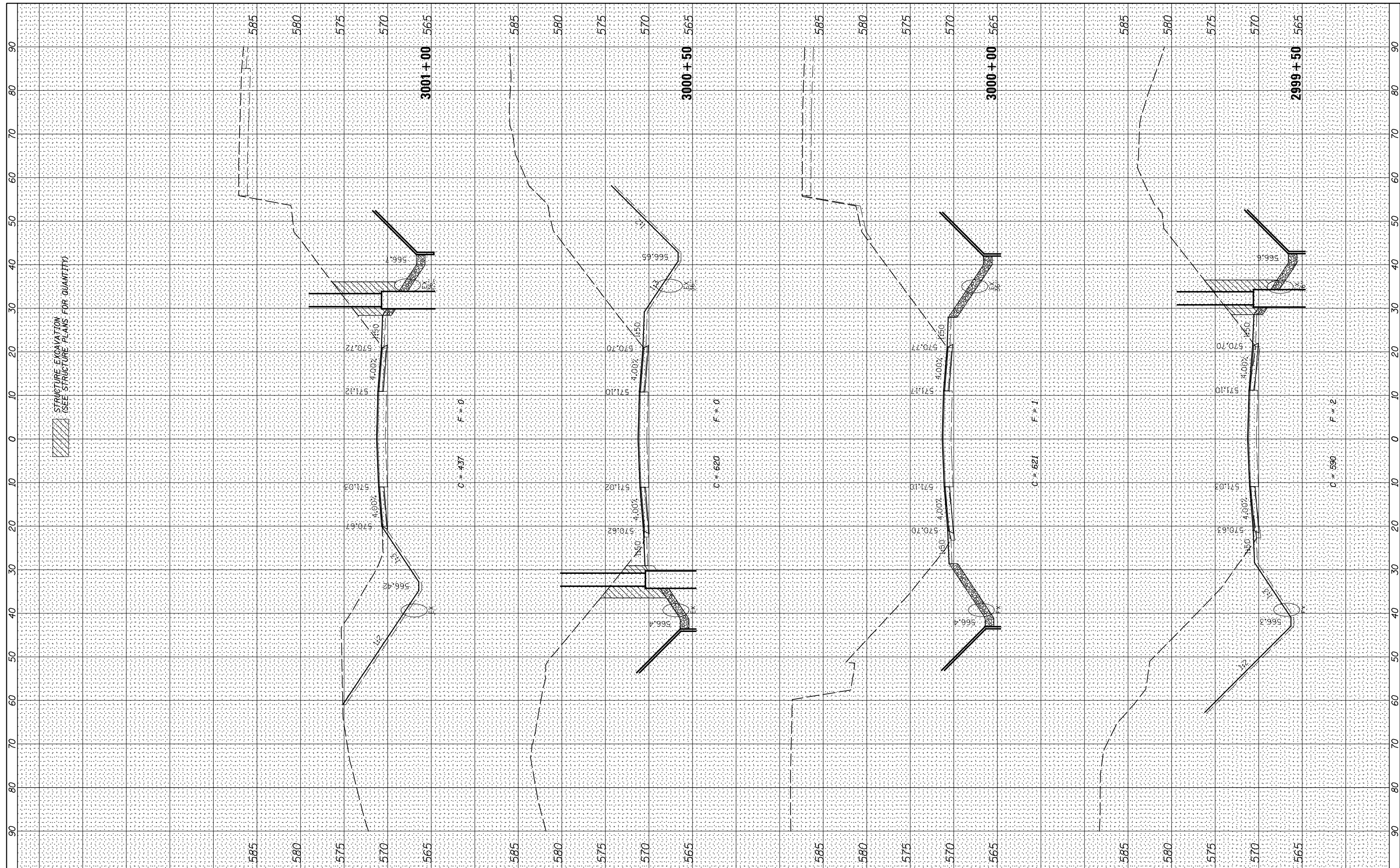
BARSTOW RD. CROSS SECTIONS

SCALE: H=10 V=5 SHEET 1 OF 3 SHEETS STA. 2996+50.00 TO STA. 2999+00.00

F.A.I. RE.	SECTION	COUNTY	TOTAL SHEETS	SHEET NO.
80	*	ROCK ISLAND	430	428
* 37-1BR-1, 81-1VBR & 81-1HBR-1			CONTRACT NO. 64B78	
ILLINOIS FED. AID PROJECT				

FINIAL SURVEY	SURVEYED	BY _____	DATE _____
NOTE BOOK	PLOTTED	_____	_____
NO.	TEMPLATE	_____	_____
	AREAS CHECKED	_____	_____
	AREAS CHECKED	_____	_____

ORIGINAL SURVEY	SURVEYED	BY _____	DATE _____
NOTE BOOK	PLOTTED	_____	_____
NO.	TEMPLATE	_____	_____
	AREAS CHECKED	_____	_____
	AREAS CHECKED	_____	_____



FILE NAME =	USER NAME = bdecaene
V:\3369\CADD Sheets\0264B78_sht.xssht.Barstow.dgn	
Default	PLOT DATE = 3/17/2015

DESIGNED - LDZ	REVISED -
DRAWN - RMD	REVISED -
CHECKED - DJD	REVISED -
DATE - 12/10/14	REVISED -

STATE OF ILLINOIS  
DEPARTMENT OF TRANSPORTATION

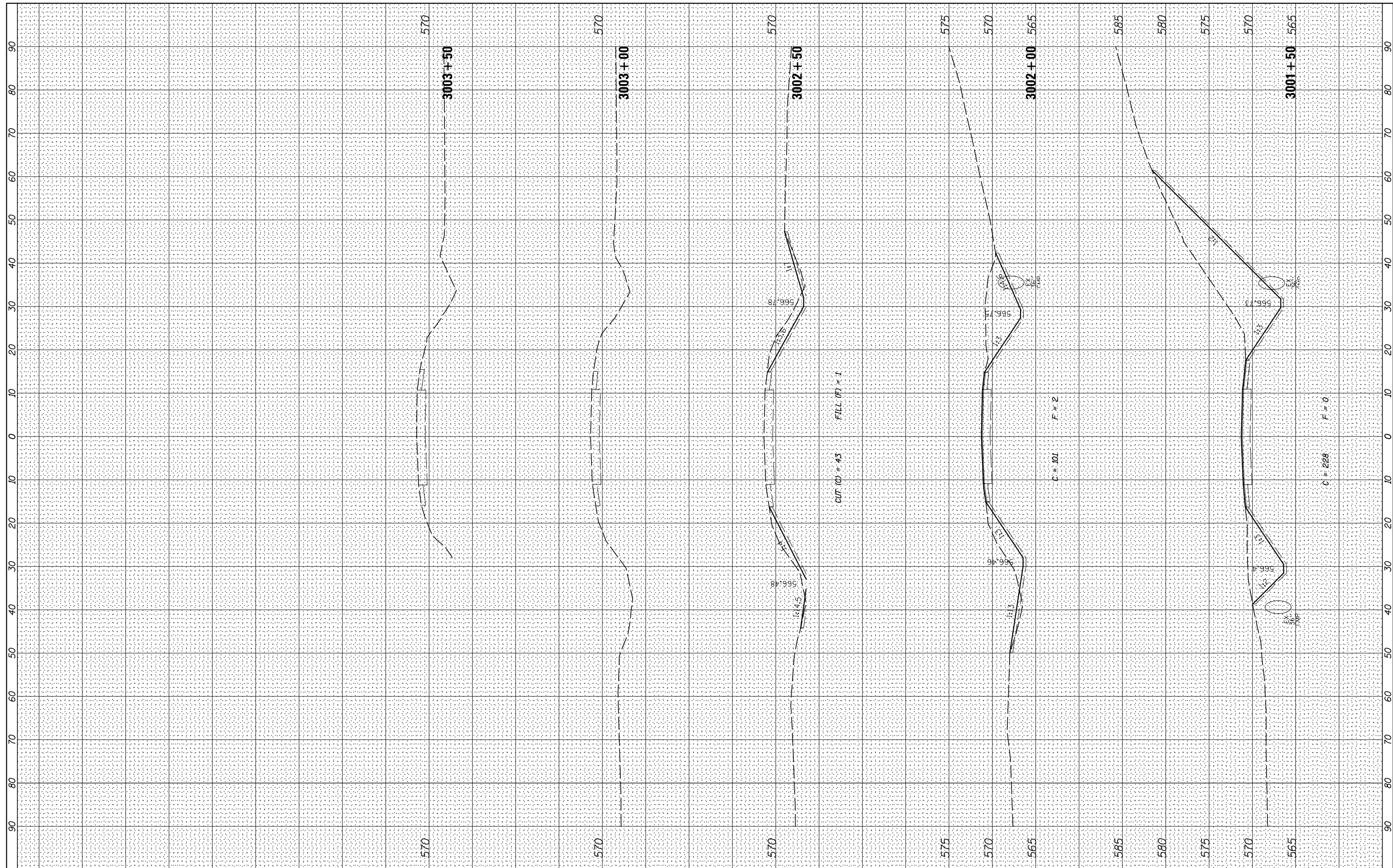
BARSTOW RD. CROSS SECTIONS  
SCALE: H=10 V=5 SHEET 2 OF 3 SHEETS STA. 2999+50.00 TO STA. 3001+00.00

F.A.I. RE.	SECTION	COUNTY	TOTAL SHEETS	SHEET NO.
80	*	ROCK ISLAND	430	429
* 37-1BR-1, 81-1VBR & 81-1HBR-1			CONTRACT NO. 64B78	
ILLINOIS FED. AID PROJECT				



FINAL SURVEY	SURVEYED	BY	DATE
NOTE BOOK NO.	PLOTTED		
	TEMPLATE		
	AREAS CHECKED		

ORIGINAL SURVEY	SURVEYED	BY	DATE
NOTE BOOK NO.	PLOTTED		
	TEMPLATE		
	AREAS CHECKED		



FILE NAME =	USER NAME = bdecreane	DESIGNED - LDZ	REVISED -
V:\3369\CADD Sheets\0264878_sht.xssht.Barstow.dgn		DRAWN - RMD	REVISED -
Default		CHECKED - DJD	REVISED -
		DATE - 12/10/14	REVISED -
		PLOT SCALE = 20.0000' / in.	
		PLOT DATE = 3/17/2015	

**STATE OF ILLINOIS  
DEPARTMENT OF TRANSPORTATION**

**BARSTOW RD. CROSS SECTIONS**

SCALE: H=10 V=5 SHEET 3 OF 3 SHEETS STA. 3001+50.00 TO STA. 3003+50.00

F.A.I. RTE.	SECTION	COUNTY	TOTAL SHEETS	SHEET NO.
80	*	ROCK ISLAND	430	430
* 37-1BR-1, 81-1VBR & 81-1HBR-1		CONTRACT NO. 64B78		
ILLINOIS FED. AID PROJECT				