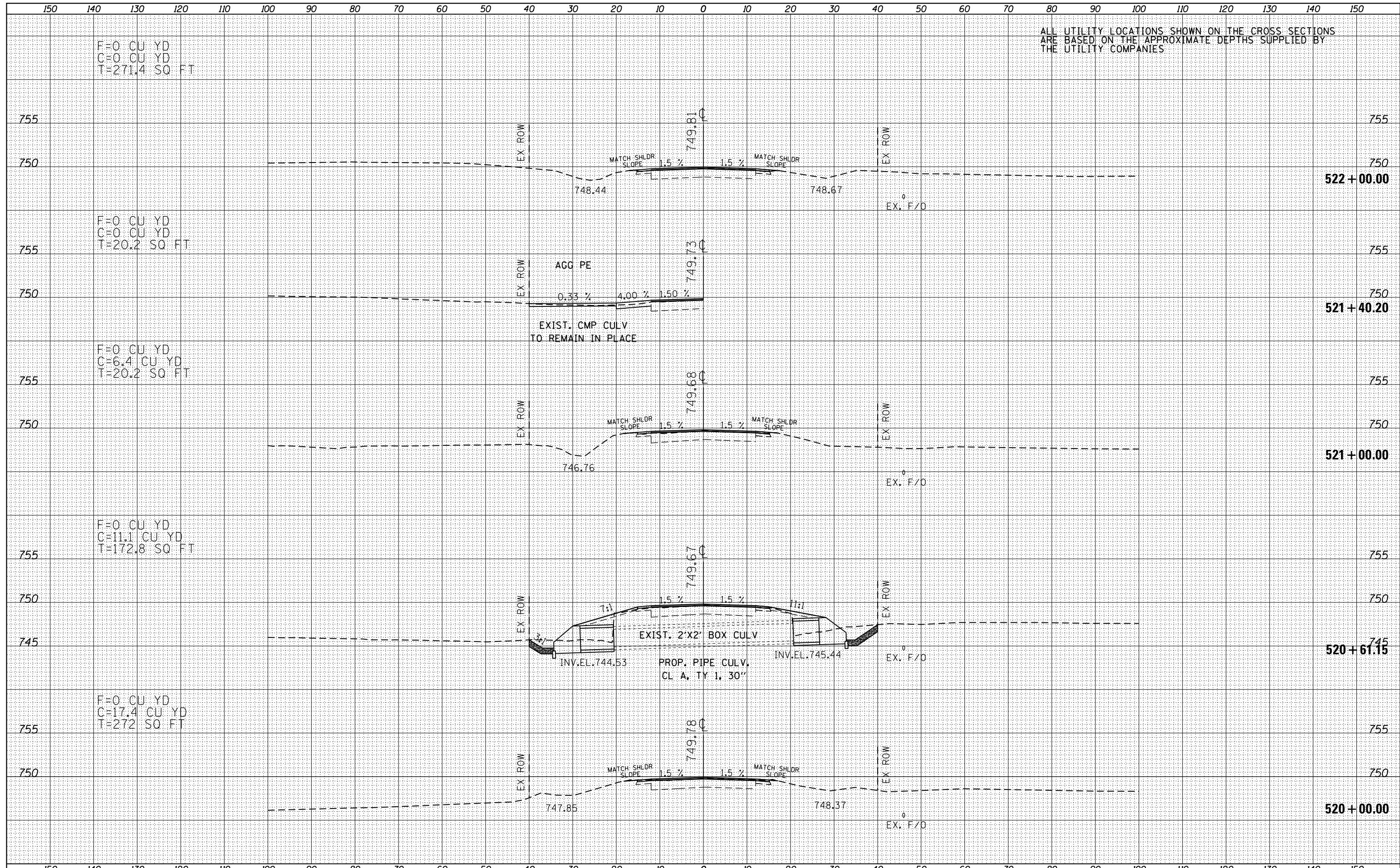


DATE	
BY	
ORIGINAL SURVEY	
SURVEYED	
PLOTTED	
TEMPLATE	
AREAS	
CHECKED	
NO.	

DATE	
BY	
ORIGINAL SURVEY	
SURVEYED	
PLOTTED	
TEMPLATE	
AREAS	
CHECKED	
NO.	



ALL UTILITY LOCATIONS SHOWN ON THE CROSS SECTIONS ARE BASED ON THE APPROXIMATE DEPTHS SUPPLIED BY THE UTILITY COMPANIES

F=0 CU YD
C=0 CU YD
T=271.4 SQ FT

F=0 CU YD
C=0 CU YD
T=20.2 SQ FT

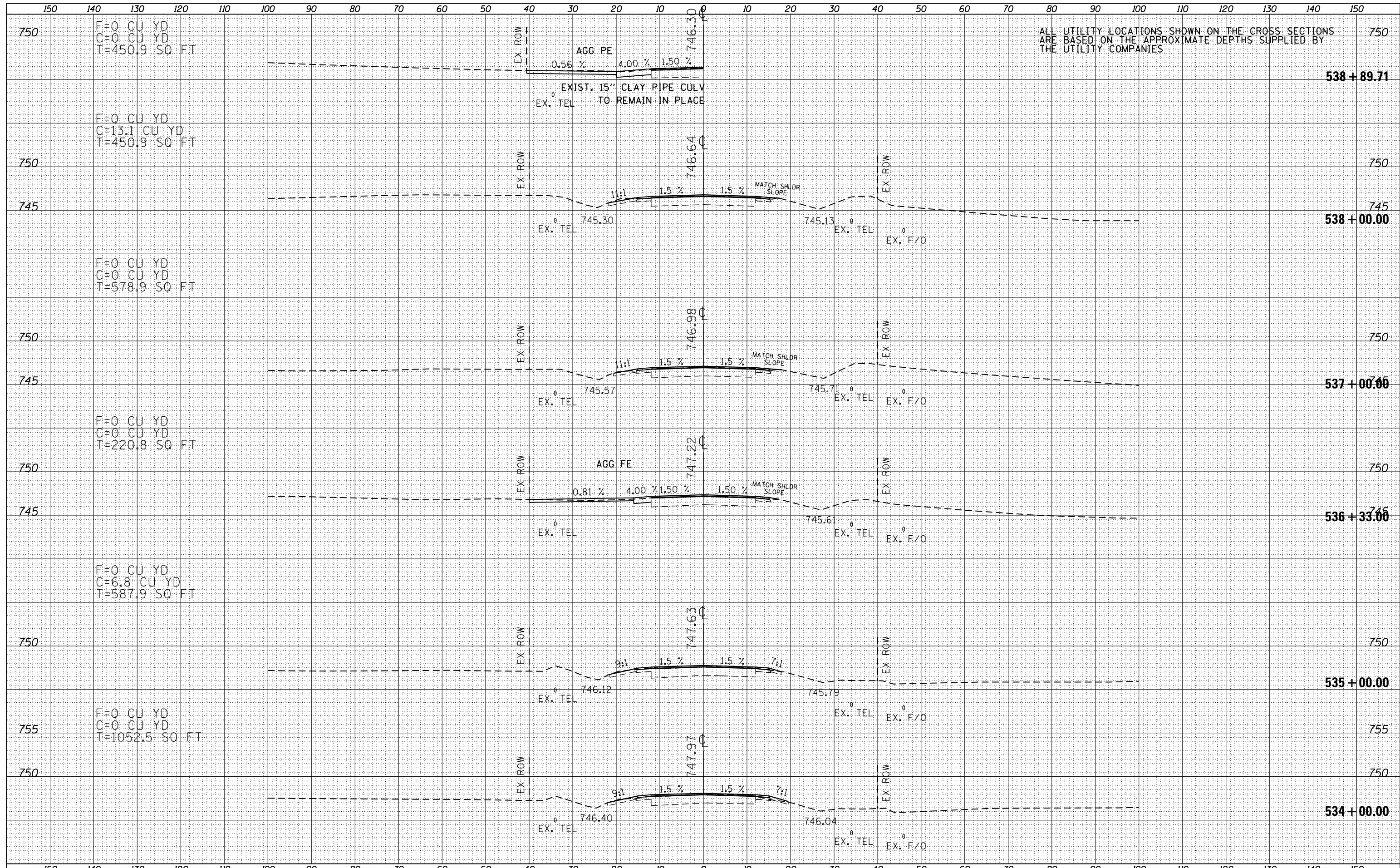
F=0 CU YD
C=6.4 CU YD
T=20.2 SQ FT

F=0 CU YD
C=11.1 CU YD
T=172.8 SQ FT

F=0 CU YD
C=17.4 CU YD
T=272 SQ FT

DATE	
BY	
FINISHED	
NO.	
DATE	
BY	
FINISHED	
NO.	
DATE	
BY	
FINISHED	
NO.	

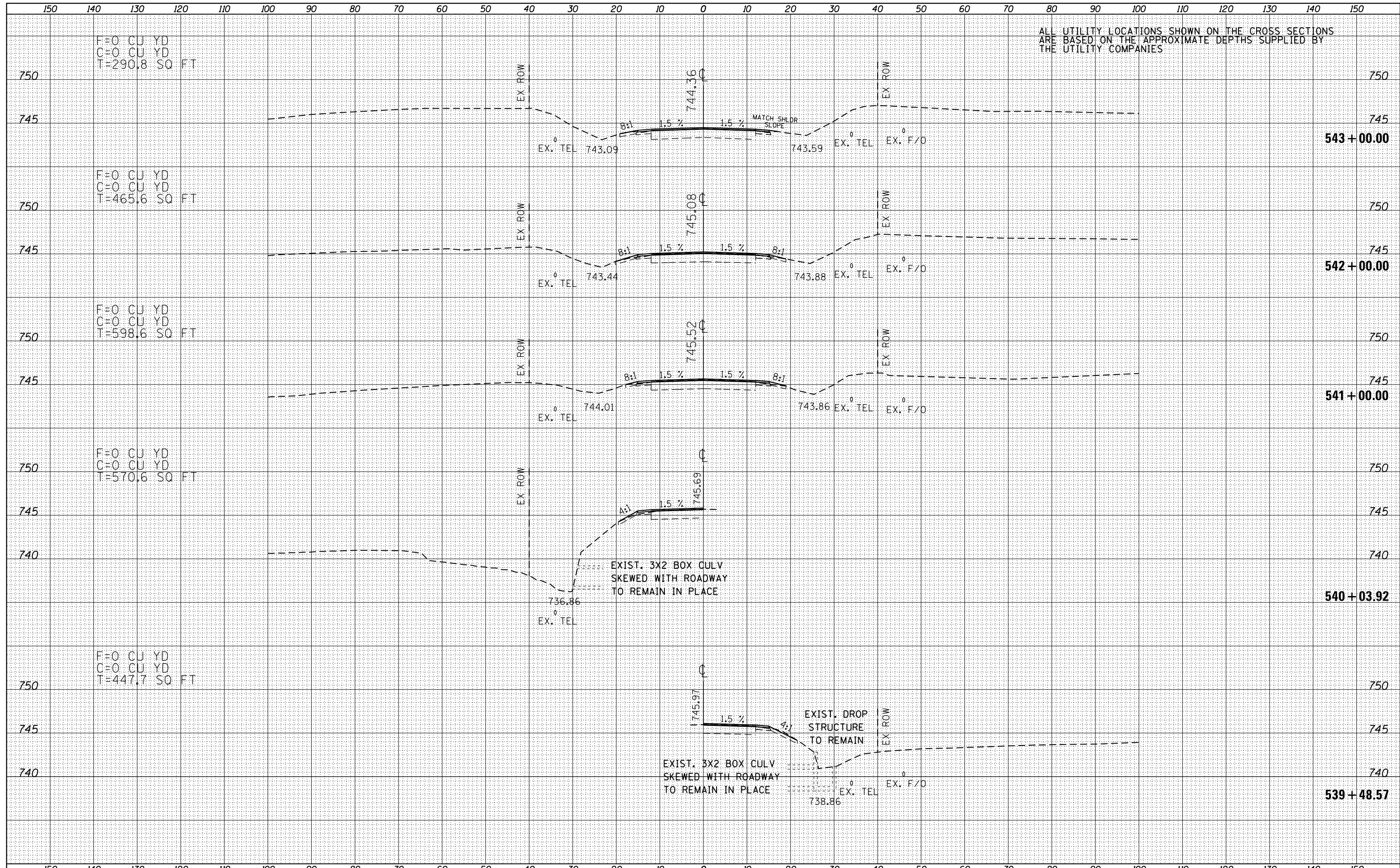
DATE	
BY	
FINISHED	
NO.	
DATE	
BY	
FINISHED	
NO.	



ALL UTILITY LOCATIONS SHOWN ON THE CROSS SECTIONS ARE BASED ON THE APPROXIMATE DEPTHS SUPPLIED BY THE UTILITY COMPANIES

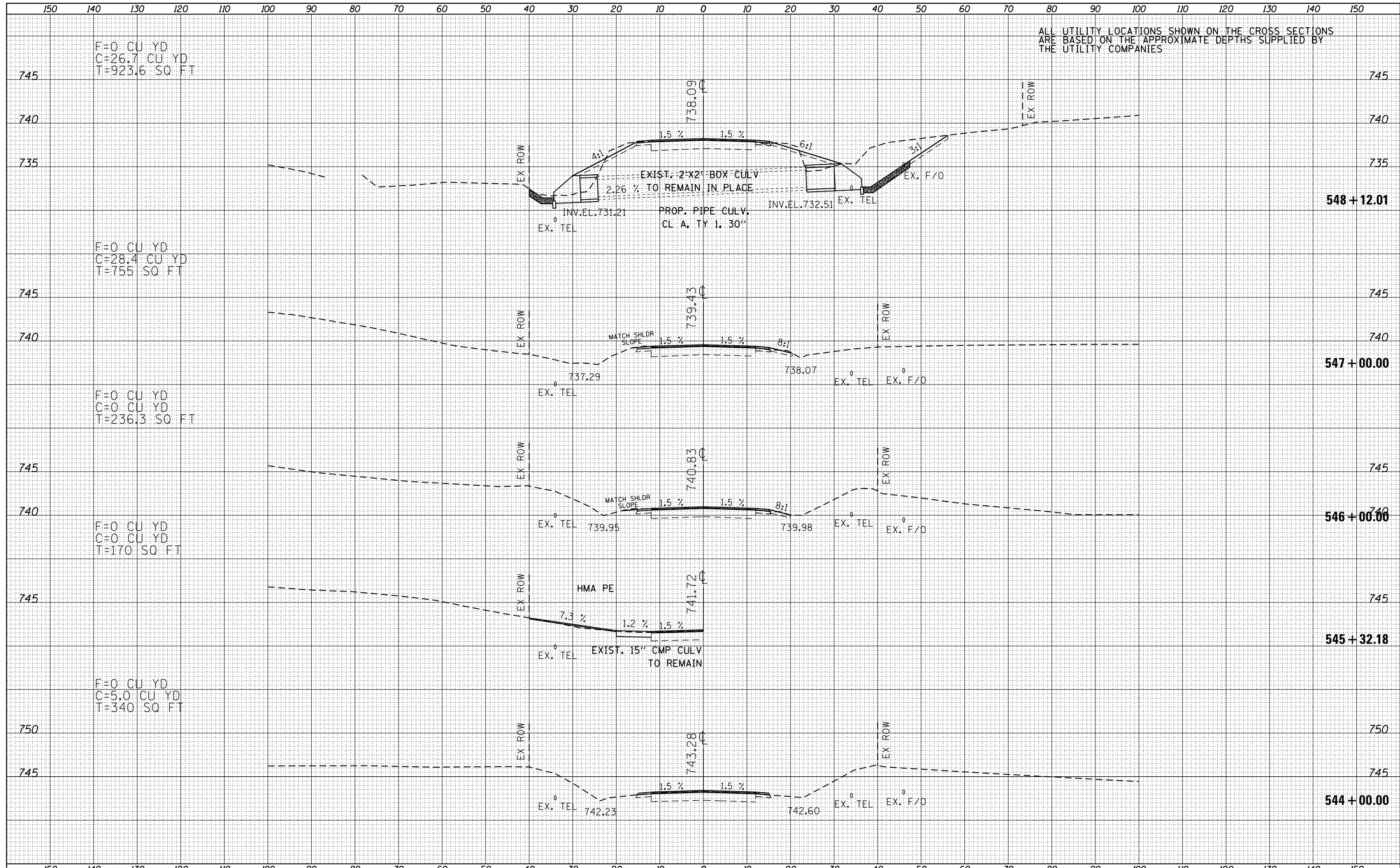
DATE	
BY	
ORIGINAL SURVEY	
SURVEYED	
PLOTTED	
TEMPLATE	
AREAS	
CHECKED	
NO.	

DATE	
BY	
ORIGINAL SURVEY	
SURVEYED	
PLOTTED	
TEMPLATE	
AREAS	
CHECKED	
NO.	



DATE	
BY	
ORIGINAL SURVEY	
SURVEYED	
PLOTTED	
TEMPLATE	
AREAS	
CHECKED	
NO.	

DATE	
BY	
ORIGINAL SURVEY	
SURVEYED	
PLOTTED	
TEMPLATE	
AREAS	
CHECKED	
NO.	



FILE NAME = D468A26-sht-xxshL.dgn
 Default

USER NAME = keathbr	DESIGNED -	REVISED -
	DRAWN -	REVISED -
PLOT SCALE = 20.0000' / in.	CHECKED -	REVISED -
PLOT DATE = 3/20/2015	DATE -	REVISED -

**STATE OF ILLINOIS
 DEPARTMENT OF TRANSPORTATION**

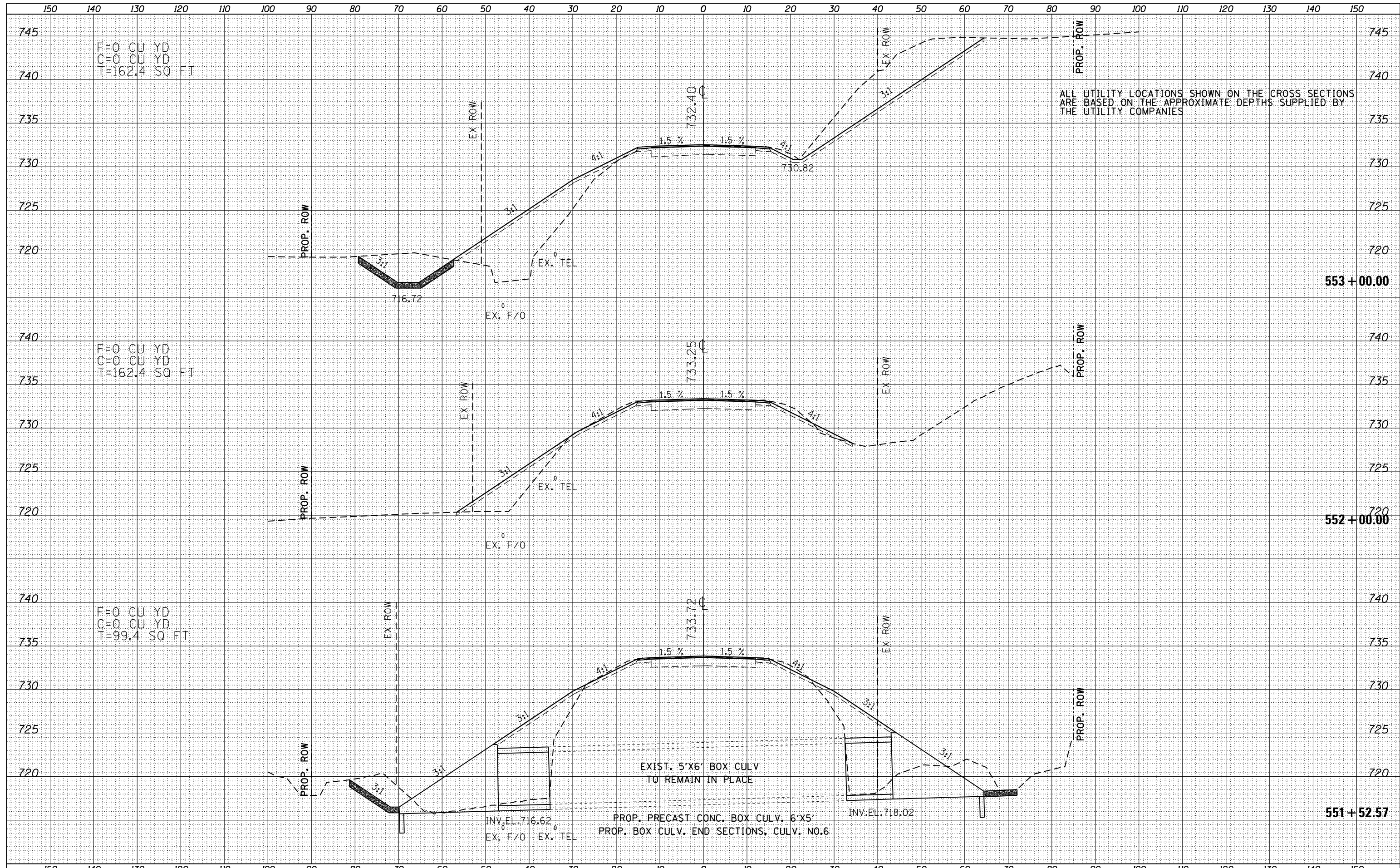
IL 116 CROSS SECTIONS

SCALE: 1"=20'H,10'V SHEET 79 OF 127 SHEETS STA. 544+00.00 TO STA. 548+12.01

F.A.P. RTE.	SECTION	COUNTY	TOTAL SHEETS	SHEET NO.
665	137W-2,RS-4+138W-3,RS-4+139W-3	HENDERSON WARREN	255	207
CONTRACT NO. 68A26			ILLINOIS FED. AID PROJECT	

DATE	
BY	
ORIGINAL SURVEY NO.	
SURVEYED	
PLOTTED	
TEMPLATE	
AREAS	
CHECKED	

DATE	
BY	
ORIGINAL SURVEY NO.	
SURVEYED	
PLOTTED	
TEMPLATE	
AREAS	
CHECKED	

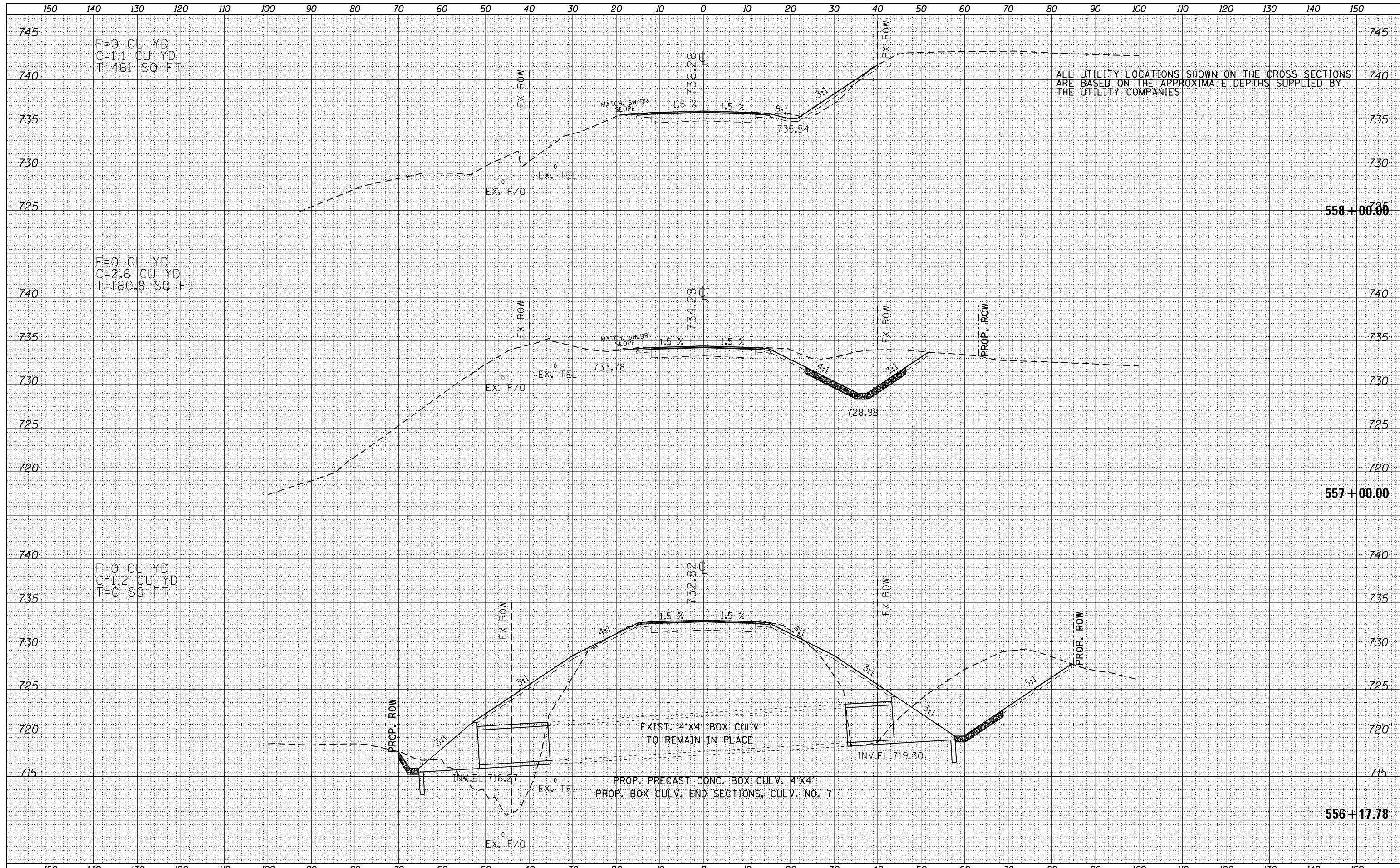


ALL UTILITY LOCATIONS SHOWN ON THE CROSS SECTIONS ARE BASED ON THE APPROXIMATE DEPTHS SUPPLIED BY THE UTILITY COMPANIES

FILE NAME = D468A26-sht-xxsh.tdgn	USER NAME = keathbr	DESIGNED -	REVISED -	STATE OF ILLINOIS DEPARTMENT OF TRANSPORTATION	IL 116 CROSS SECTIONS SCALE: 1"=20'H,10'V SHEET 81 OF 127 SHEETS STA. 551+52.57 TO STA. 553+00.00	F.A.P. RTE.	SECTION	COUNTY	TOTAL SHEETS	SHEET NO.	
Default	PLOT SCALE = 20.0000' / in.	CHECKED -	REVISED -			665	137W-2,RS-4,138W-3,RS-4,139W-3	HENDERSON WARREN	255	209	
	PLOT DATE = 3/20/2015	DATE -	REVISED -			CONTRACT NO. 68A26					
						ILLINOIS FED. AID PROJECT					

DATE	
BY	
FINISHED SURVEY	
PLOTTED	
TEMPLATE	
AREAS CHECKED	
NO.	

DATE	
BY	
ORIGINAL SURVEY	
PLOTTED	
TEMPLATE	
AREAS CHECKED	
NO.	



ALL UTILITY LOCATIONS SHOWN ON THE CROSS SECTIONS ARE BASED ON THE APPROXIMATE DEPTHS SUPPLIED BY THE UTILITY COMPANIES

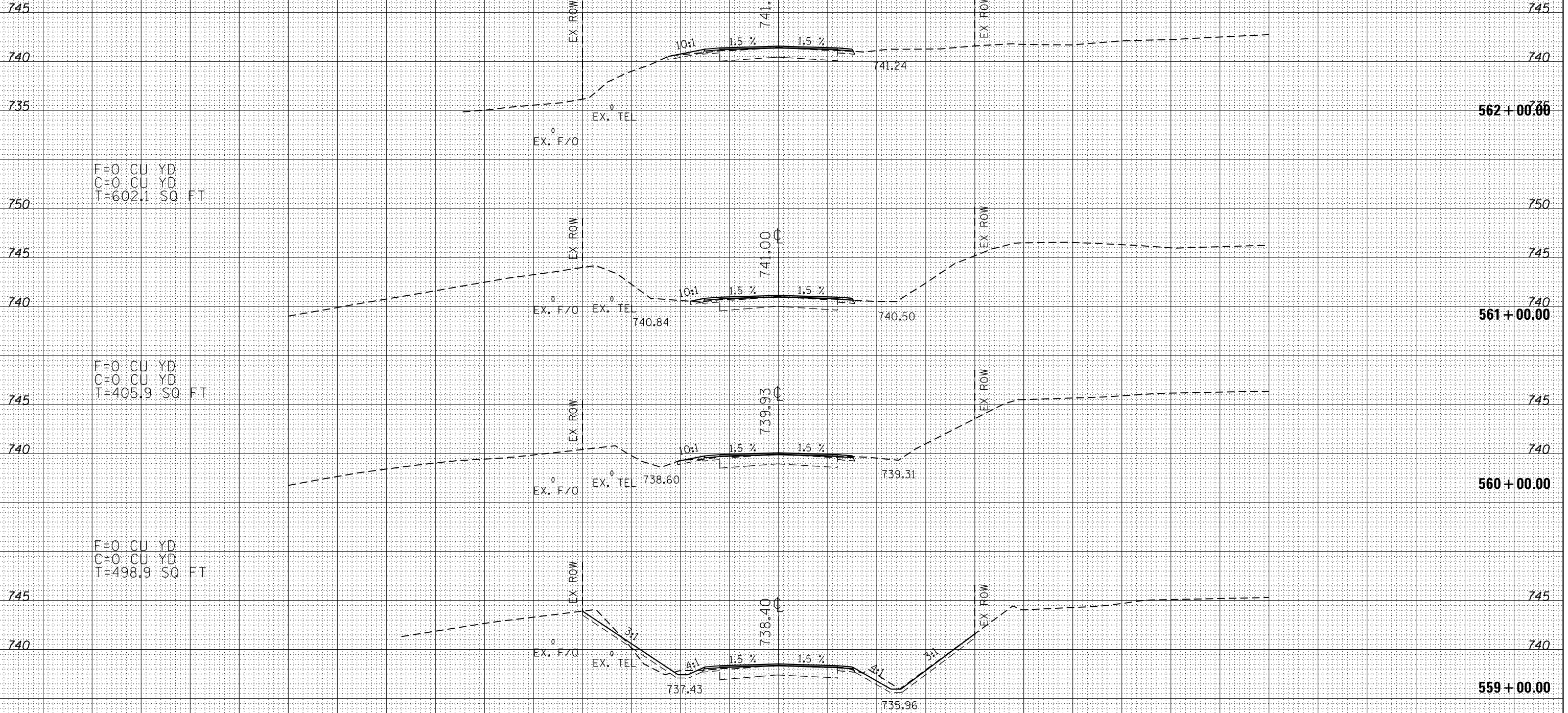
ALL UTILITY LOCATIONS SHOWN ON THE CROSS SECTIONS ARE BASED ON THE APPROXIMATE DEPTHS SUPPLIED BY THE UTILITY COMPANIES

F=0 CU YD
C=6.3 CU YD
T=292.8 SQ FT

F=0 CU YD
C=0 CU YD
T=602.1 SQ FT

F=0 CU YD
C=0 CU YD
T=405.9 SQ FT

F=0 CU YD
C=0 CU YD
T=498.9 SQ FT



DATE	
BY	
ORIGINAL SURVEY	
SURVEYED	
PLOTTED	
TEMPLATE	
AREAS	
CHECKED	
NO.	

DATE	
BY	
ORIGINAL SURVEY	
SURVEYED	
PLOTTED	
TEMPLATE	
AREAS	
CHECKED	
NO.	

FILE NAME = D468A26-sht-xxshL.dgn
Default

USER NAME = keathbr
DESIGNED -
DRAWN -
CHECKED -
DATE -

REVISED -
REVISED -
REVISED -
REVISED -

STATE OF ILLINOIS
DEPARTMENT OF TRANSPORTATION

IL 116 CROSS SECTIONS

SCALE: 1"=20'H,10'V SHEET 84 OF 127 SHEETS STA. 559+00.00 TO STA. 562+00.00

F.A.P. RTE.	SECTION	COUNTY	TOTAL SHEETS	SHEET NO.
665	137W-2,RS-4+138W-3,RS-4+139W-3	HENDERSON WARREN	255	212
CONTRACT NO. 68A26			ILLINOIS FED. AID PROJECT	

ALL UTILITY LOCATIONS SHOWN ON THE CROSS SECTIONS ARE BASED ON THE APPROXIMATE DEPTHS SUPPLIED BY THE UTILITY COMPANIES

F=0 CU YD
C=12.4 CU YD
T=940.6 SQ FT

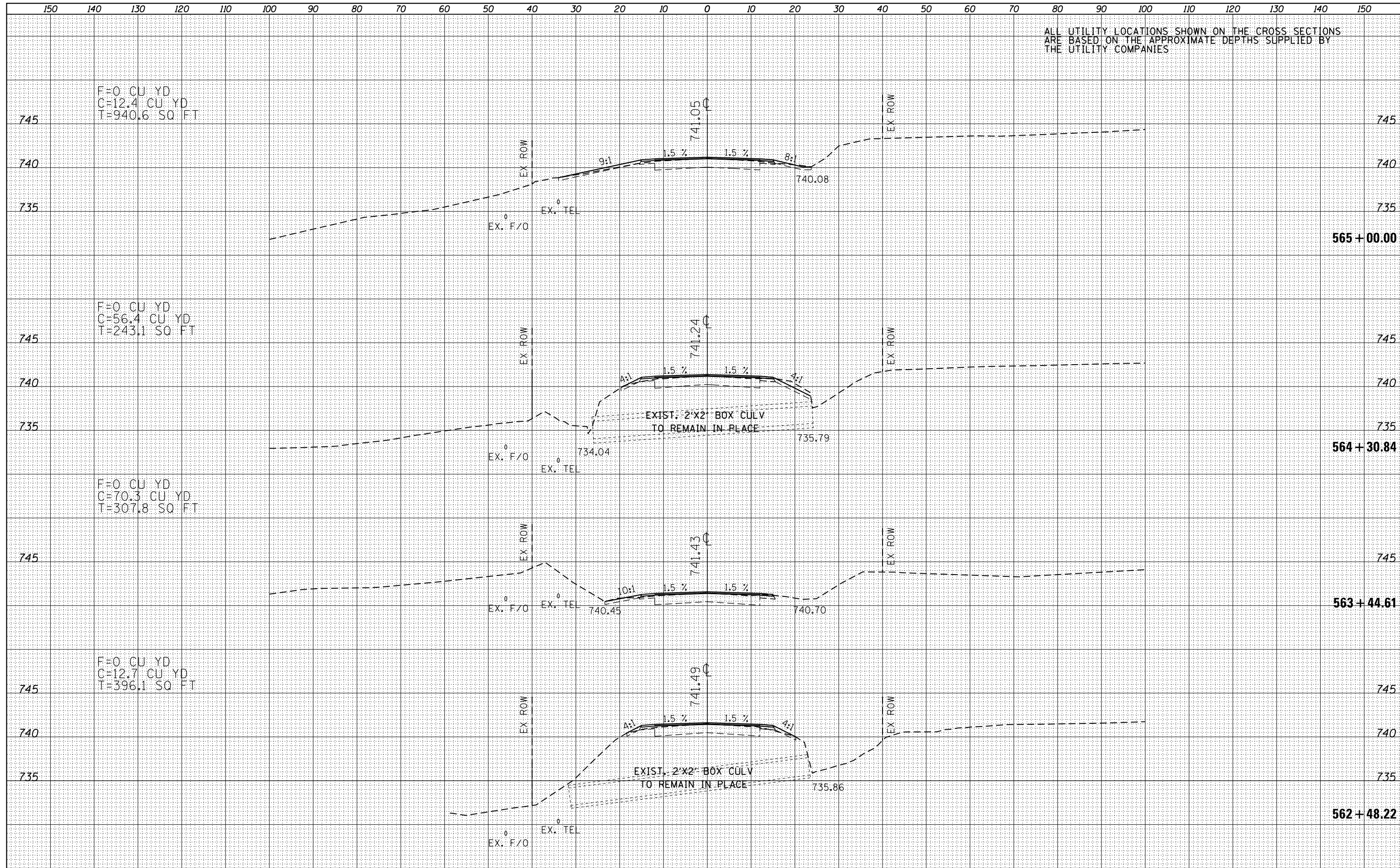
F=0 CU YD
C=56.4 CU YD
T=243.1 SQ FT

F=0 CU YD
C=70.3 CU YD
T=307.8 SQ FT

F=0 CU YD
C=12.7 CU YD
T=396.1 SQ FT

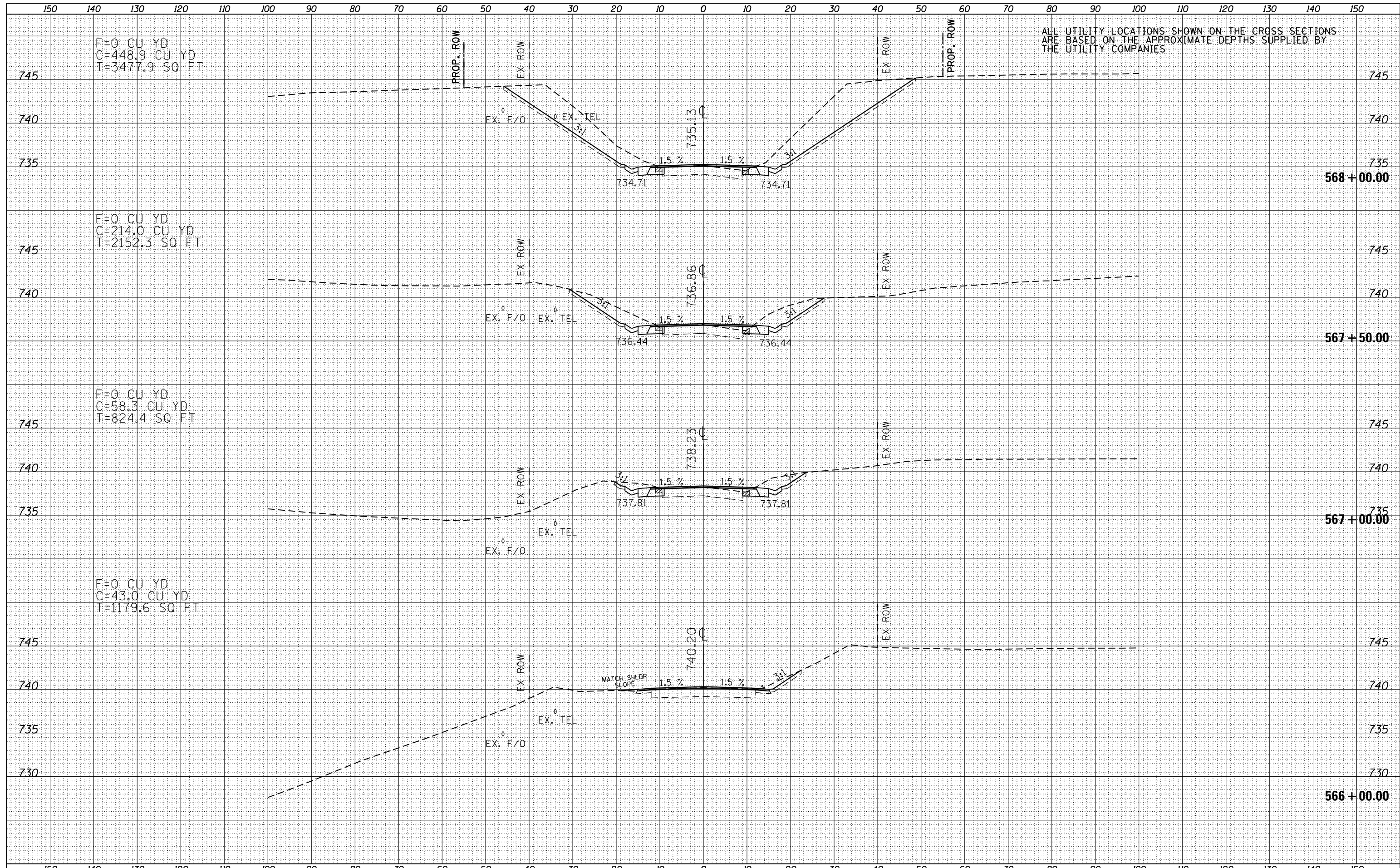
DATE	
BY	
SURVEYED	
PLOTTED	
TEMPLATE	
AREAS	
CHECKED	
NO.	

DATE	
BY	
SURVEYED	
PLOTTED	
TEMPLATE	
AREAS	
CHECKED	
NO.	



DATE	
BY	
FINISHED SURVEY	
PLOTTED	
TEMPLATE	
AREAS	
CHECKED	
NO.	

DATE	
BY	
ORIGINAL SURVEY	
PLOTTED	
TEMPLATE	
AREAS	
CHECKED	
NO.	



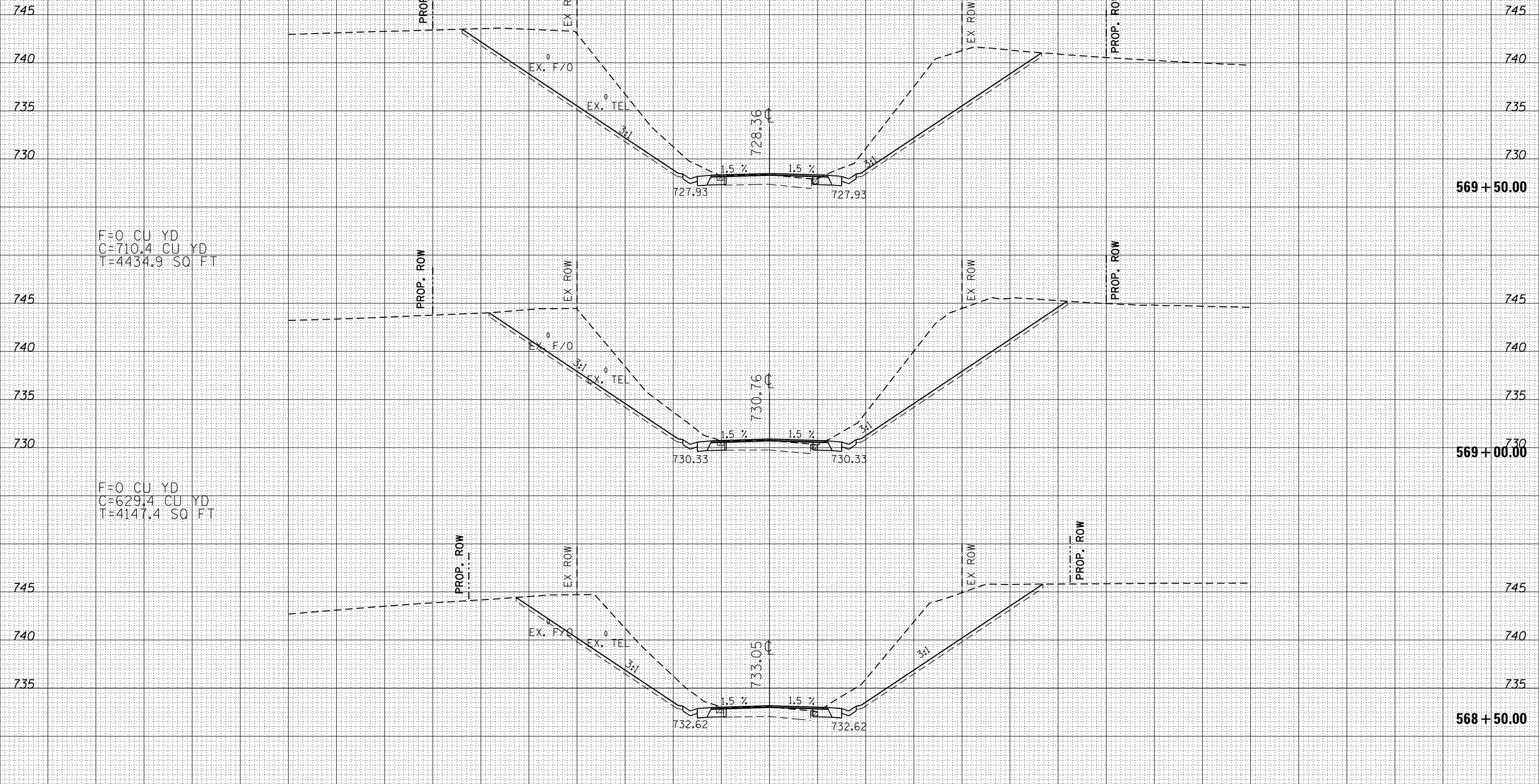
ALL UTILITY LOCATIONS SHOWN ON THE CROSS SECTIONS ARE BASED ON THE APPROXIMATE DEPTHS SUPPLIED BY THE UTILITY COMPANIES

F=0 CU YD
C=676.0 CU YD
T=4219.7 SQ FT

ALL UTILITY LOCATIONS SHOWN ON THE CROSS SECTIONS
ARE BASED ON THE APPROXIMATE DEPTHS SUPPLIED BY
THE UTILITY COMPANIES

F=0 CU YD
C=710.4 CU YD
T=4434.9 SQ FT

F=0 CU YD
C=629.4 CU YD
T=4147.4 SQ FT



DATE	
BY	
SURVEYED	
PLOTTED	
TEMPLATE	
AREAS	
CHECKED	
NO.	

DATE	
BY	
SURVEYED	
PLOTTED	
TEMPLATE	
AREAS	
CHECKED	
NO.	

ALL UTILITY LOCATIONS SHOWN ON THE CROSS SECTIONS ARE BASED ON THE APPROXIMATE DEPTHS SUPPLIED BY THE UTILITY COMPANIES

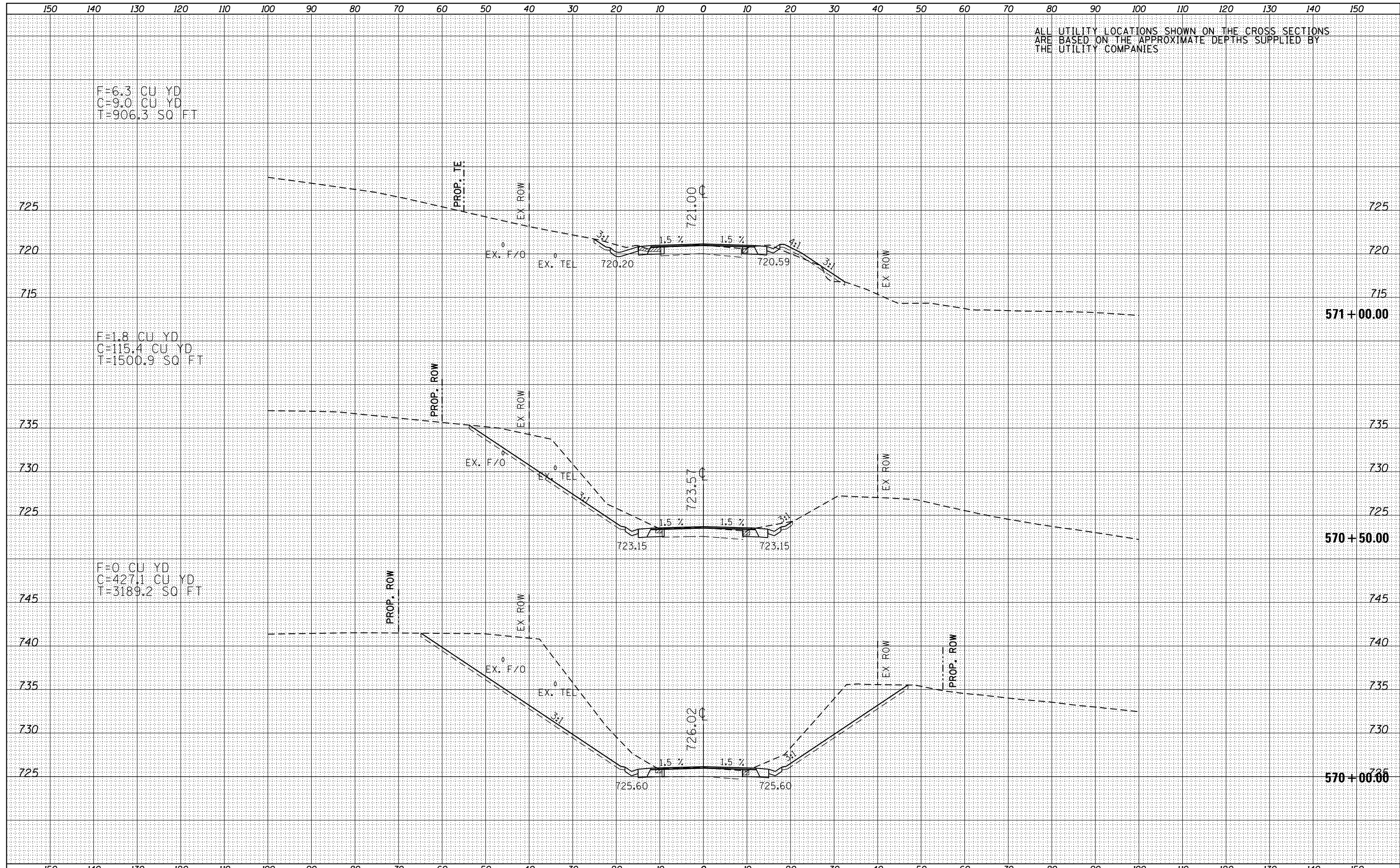
F=6.3 CU YD
C=9.0 CU YD
T=906.3 SQ FT

F=1.8 CU YD
C=115.4 CU YD
T=1500.9 SQ FT

F=0 CU YD
C=427.1 CU YD
T=3189.2 SQ FT

DATE	
BY	
ORIGINAL SURVEY	
SURVEYED	
PLOTTED	
TEMPLATE	
AREAS	
AREAS CHECKED	
NO.	

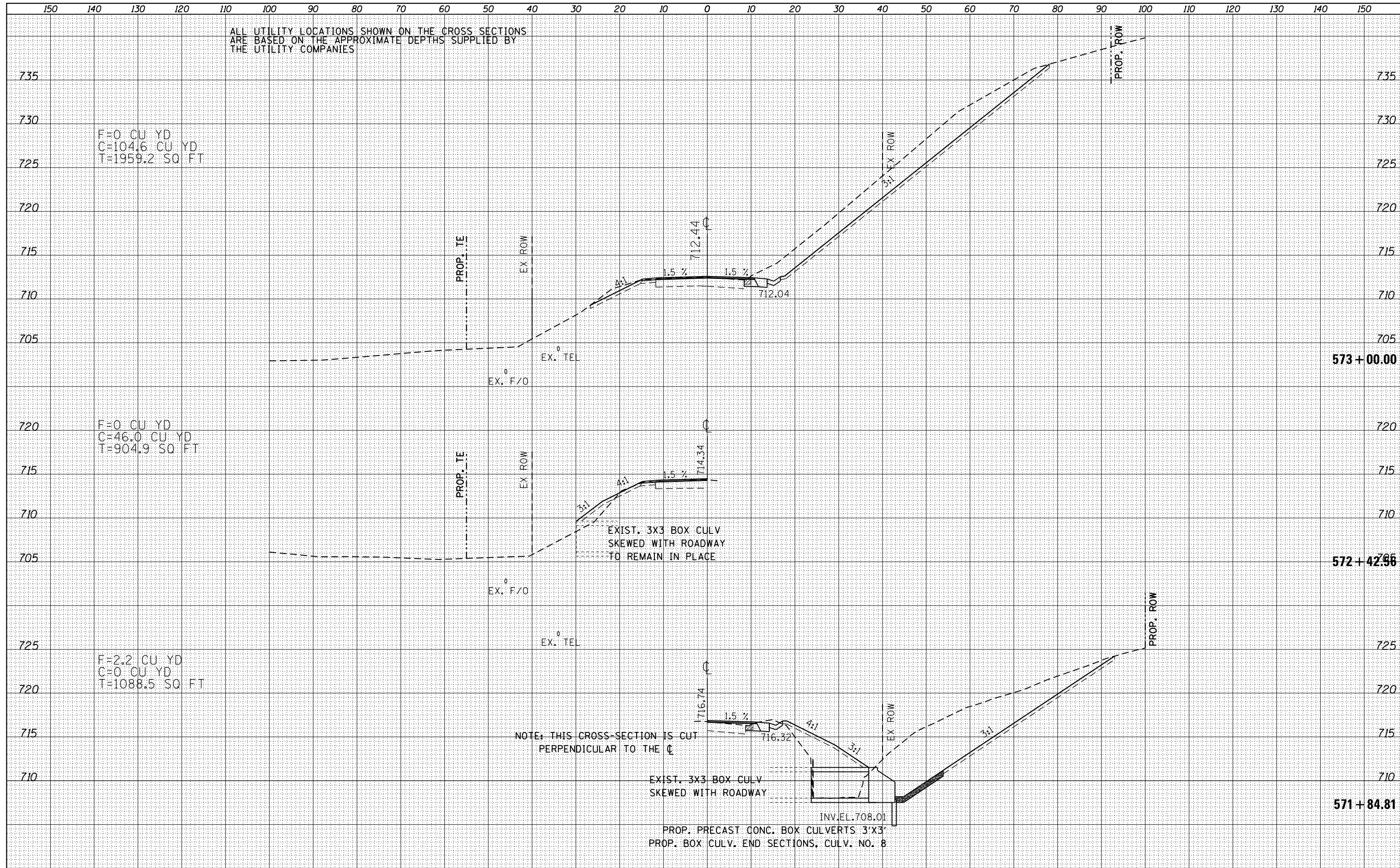
DATE	
BY	
ORIGINAL SURVEY	
SURVEYED	
PLOTTED	
TEMPLATE	
AREAS	
AREAS CHECKED	
NO.	



DATE	
BY	
SURVEYED	
PLOTTED	
TEMPLATE	
AREAS	
CHECKED	
NO.	

DATE	
BY	
SURVEYED	
PLOTTED	
TEMPLATE	
AREAS	
CHECKED	
NO.	

ALL UTILITY LOCATIONS SHOWN ON THE CROSS SECTIONS ARE BASED ON THE APPROXIMATE DEPTHS SUPPLIED BY THE UTILITY COMPANIES



F=0 CU YD
C=104.6 CU YD
T=1959.2 SQ FT

F=0 CU YD
C=46.0 CU YD
T=904.9 SQ FT

F=2.2 CU YD
C=0 CU YD
T=1088.5 SQ FT

STATE OF ILLINOIS
DEPARTMENT OF TRANSPORTATION

IL 116 CROSS SECTIONS

FILE NAME =
D468A26-sht-xssh.tdgn

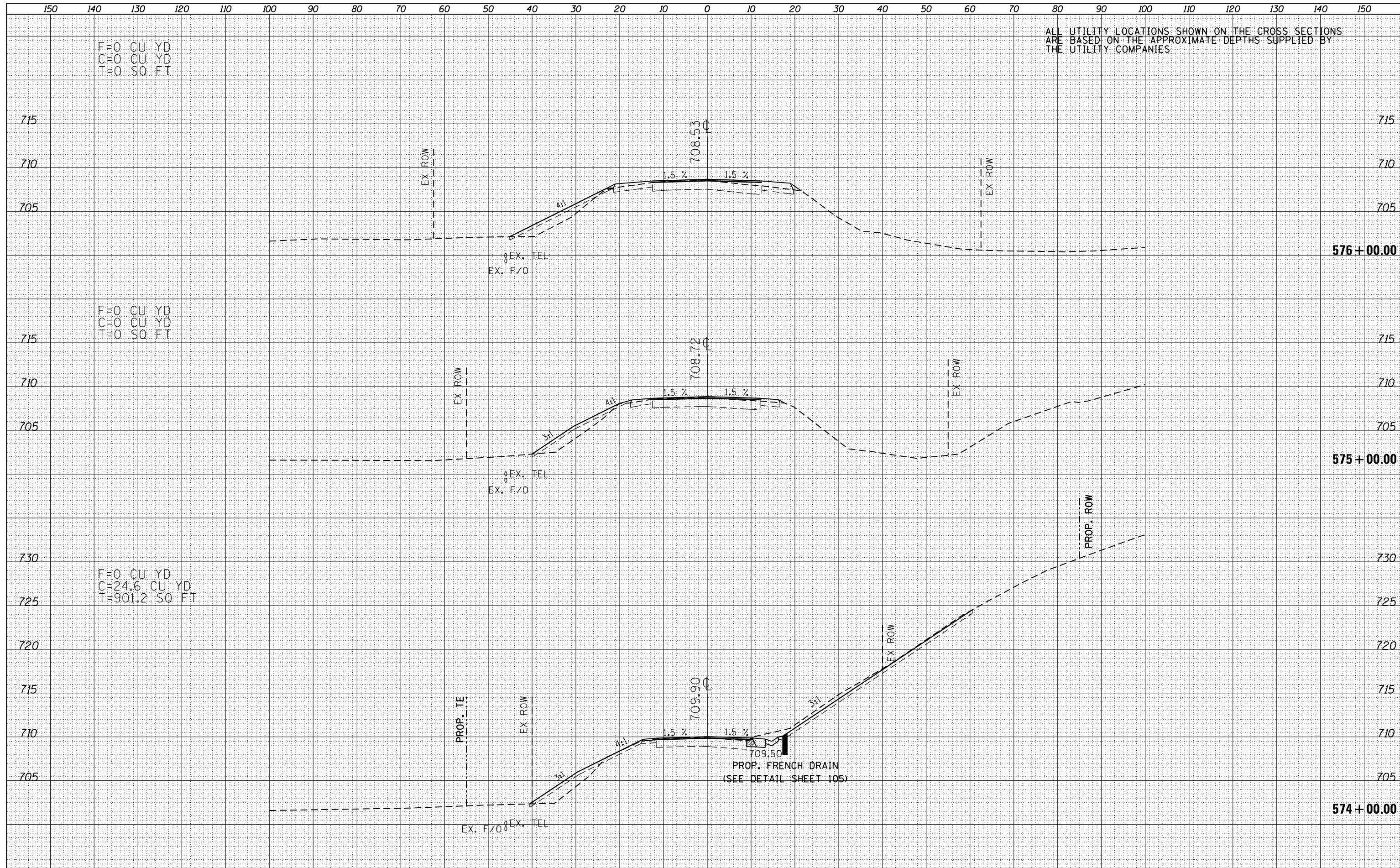
USER NAME = keathbr	DESIGNED -	REVISED -
	DRAWN -	REVISED -
PLOT SCALE = 20.0000' / in.	CHECKED -	REVISED -
PLOT DATE = 3/20/2015	DATE -	REVISED -

SCALE: 1"=20'H,10'V SHEET 89 OF 127 SHEETS STA. 571+84.81 TO STA. 573+00.00

F.A.P. RTE.	SECTION	COUNTY	TOTAL SHEETS	SHEET NO.
665	137W-2,RS-4+138W-3,RS-4+139W-3	HENDERSON WARREN	255	217
				CONTRACT NO. 68A26
ILLINOIS FED. AID PROJECT				

DATE	
BY	
FINISHED SURVEY	
PLOTTED	
TEMPLATE	
NOTE BOOK	
AREAS CHECKED	
NO.	

DATE	
BY	
ORIGINAL SURVEY	
PLOTTED	
TEMPLATE	
AREAS CHECKED	
NO.	



F=0 CU YD
C=0 CU YD
T=0 SQ FT

F=0 CU YD
C=0 CU YD
T=0 SQ FT

F=0 CU YD
C=24.6 CU YD
T=901.2 SQ FT

FILE NAME = D468A26-sht-ssht.dgn

USER NAME = keathbr
DESIGNED -
DRAWN -
CHECKED -
DATE -

REVISED -
REVISED -
REVISED -
REVISED -

STATE OF ILLINOIS
DEPARTMENT OF TRANSPORTATION

IL 116 CROSS SECTIONS

SCALE: 1"=20'H,10'V SHEET 90 OF 127 SHEETS STA. 574+00.00 TO STA. 576+00.00

F.A.P. RTE.	SECTION	COUNTY	TOTAL SHEETS	SHEET NO.
665	137W-2,RS-4+138W-3,RS-4+139W-3	HENDERSON WARREN	255	218
CONTRACT NO. 68A26				

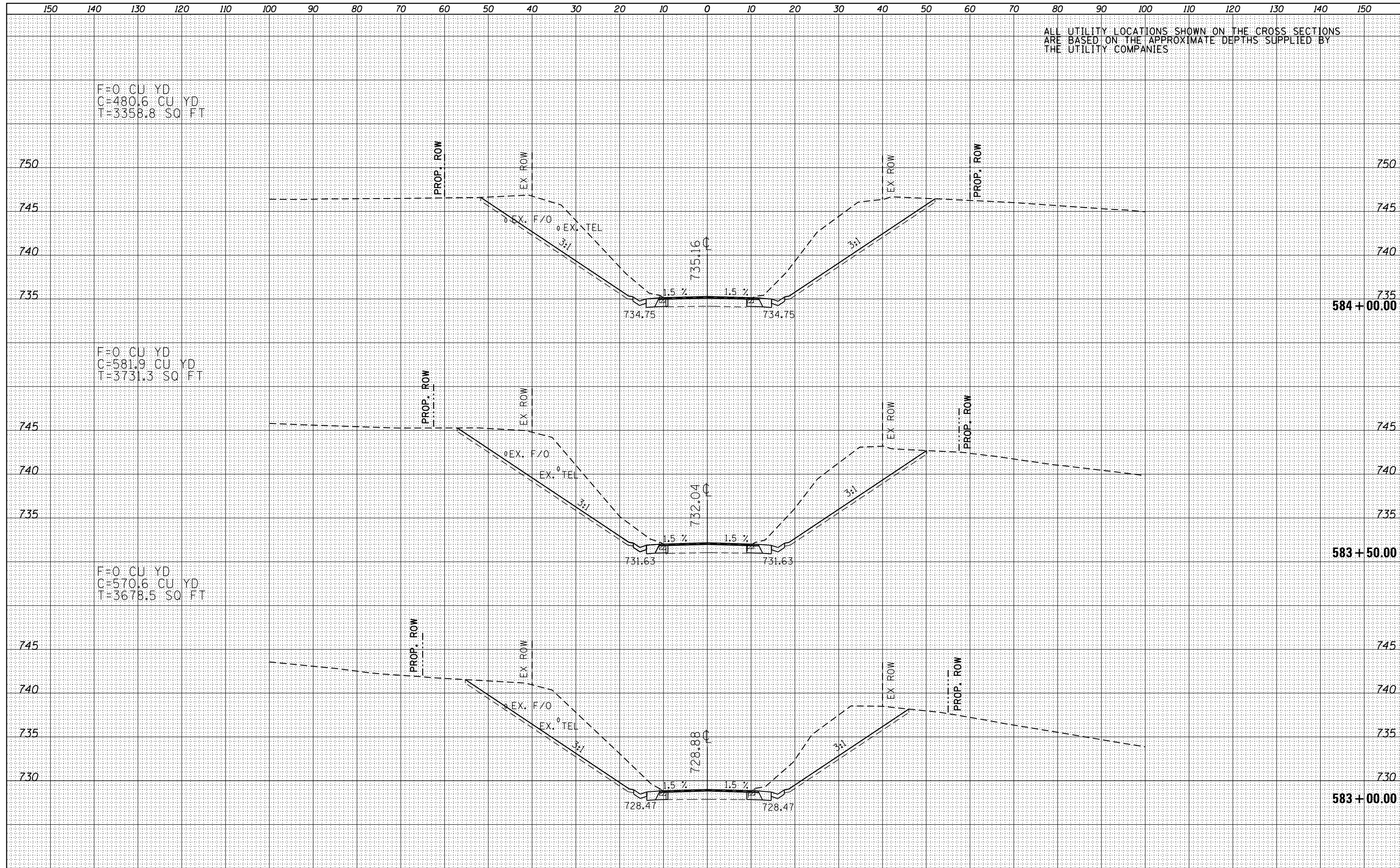
ILLINOIS FED. AID PROJECT

ALL UTILITY LOCATIONS SHOWN ON THE CROSS SECTIONS ARE BASED ON THE APPROXIMATE DEPTHS SUPPLIED BY THE UTILITY COMPANIES

F=0 CU YD
C=480.6 CU YD
T=3358.8 SQ FT

F=0 CU YD
C=581.9 CU YD
T=3731.3 SQ FT

F=0 CU YD
C=570.6 CU YD
T=3678.5 SQ FT



DATE	
BY	
ORIGINAL SURVEY	
PLOTTED	
TEMPLATE	
AREAS	
CHECKED	
NO.	

DATE	
BY	
ORIGINAL SURVEY	
PLOTTED	
TEMPLATE	
AREAS	
CHECKED	
NO.	

FILE NAME =
D468A26-sht-xssh.tdgn
Default

USER NAME = keathbr
DESIGNED -
DRAWN -
CHECKED -
DATE -

REVISED -
REVISED -
REVISED -
REVISED -

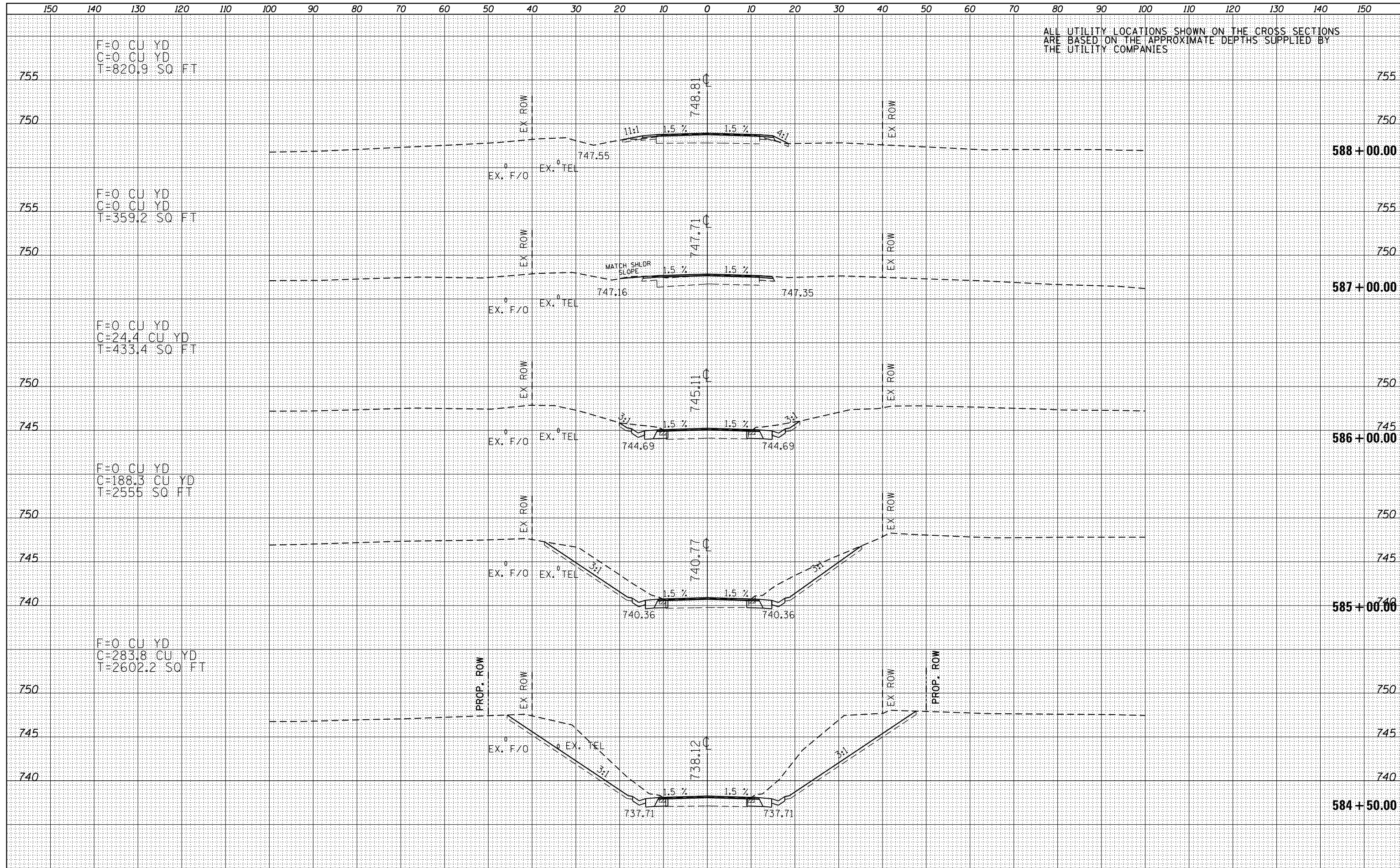
STATE OF ILLINOIS
DEPARTMENT OF TRANSPORTATION

IL 116 CROSS SECTIONS
SCALE: 1"=20'H,10'V SHEET 93 OF 127 SHEETS STA. 583+00.00 TO STA. 584+00.00

F.A.P. RTE.	SECTION	COUNTY	TOTAL SHEETS	SHEET NO.
665	137W-2,RS-4+138W-3,RS-4+139W-3	HENDERSON WARREN	255	221
CONTRACT NO. 68A26			ILLINOIS FED. AID PROJECT	

DATE	
BY	
SURVEYED	
PLOTTED	
TEMPLATE	
AREAS	
CHECKED	
NO.	

DATE	
BY	
SURVEYED	
PLOTTED	
TEMPLATE	
AREAS	
CHECKED	
NO.	



ALL UTILITY LOCATIONS SHOWN ON THE CROSS SECTIONS ARE BASED ON THE APPROXIMATE DEPTHS SUPPLIED BY THE UTILITY COMPANIES

FILE NAME =
D468A26-sht-xxsh.tdgn
Default

USER NAME = keathbr	DESIGNED -	REVISED -
	DRAWN -	REVISED -
PLOT SCALE = 20.0000' / in.	CHECKED -	REVISED -
PLOT DATE = 3/20/2015	DATE -	REVISED -

STATE OF ILLINOIS
DEPARTMENT OF TRANSPORTATION

IL 116 CROSS SECTIONS

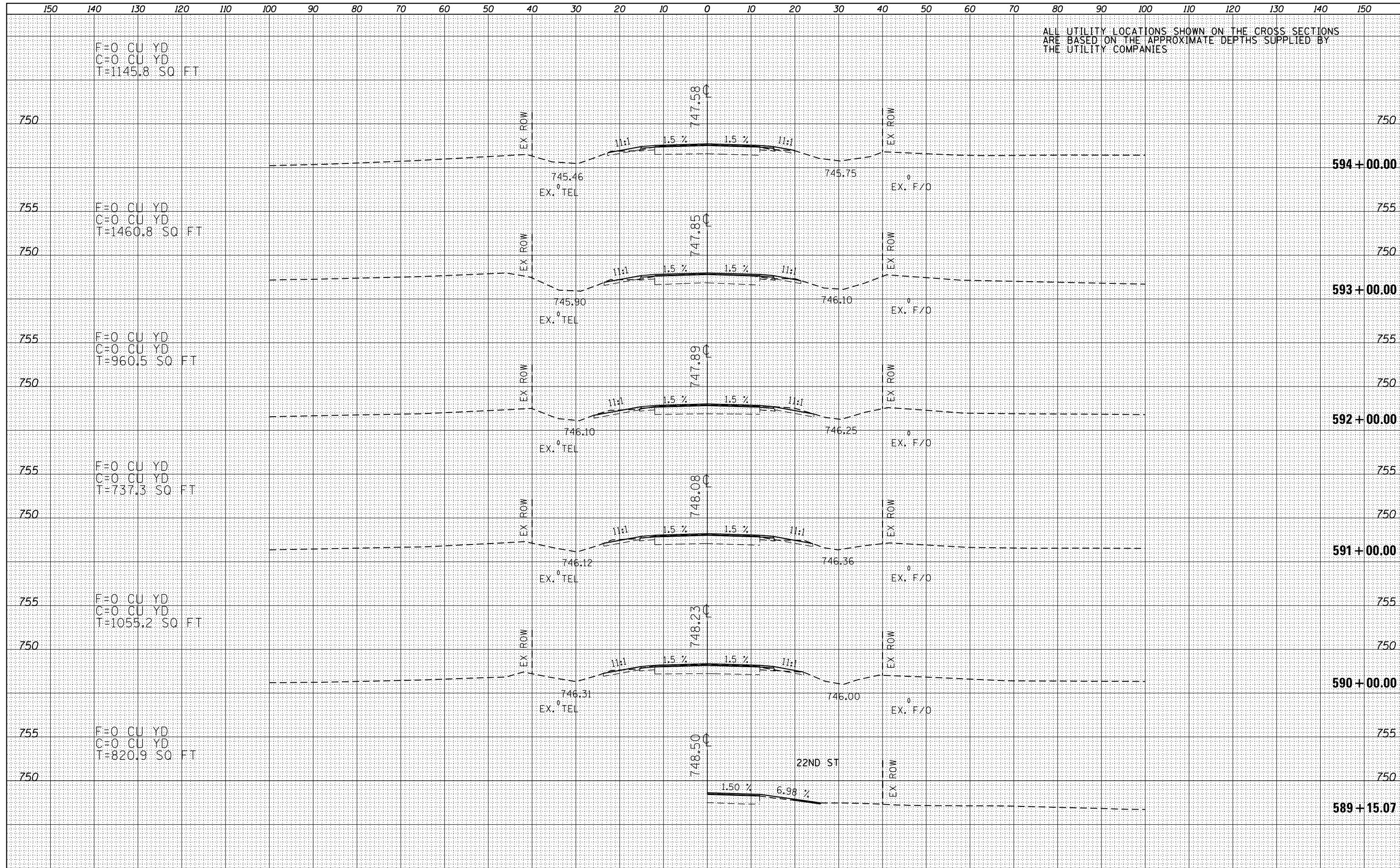
SCALE: 1"=20'H,10'V SHEET 94 OF 127 SHEETS STA. 584+50.00 TO STA. 588+00.00

F.A.P. RTE.	SECTION	COUNTY	TOTAL SHEETS	SHEET NO.
665	137W-2,RS-4+138W-3,RS-4+139W-3	HENDERSON WARREN	255	222
CONTRACT NO. 68A26				
ILLINOIS FED. AID PROJECT				

ALL UTILITY LOCATIONS SHOWN ON THE CROSS SECTIONS ARE BASED ON THE APPROXIMATE DEPTHS SUPPLIED BY THE UTILITY COMPANIES

DATE	
BY	
ORIGINAL SURVEY	
SURVEYED	
PLOTTED	
TEMPLATE	
AREAS	
CHECKED	
NO.	

DATE	
BY	
ORIGINAL SURVEY	
SURVEYED	
PLOTTED	
TEMPLATE	
AREAS	
CHECKED	
NO.	



F=0 CU YD
C=0 CU YD
T=1145.8 SQ FT

F=0 CU YD
C=0 CU YD
T=1460.8 SQ FT

F=0 CU YD
C=0 CU YD
T=960.5 SQ FT

F=0 CU YD
C=0 CU YD
T=737.3 SQ FT

F=0 CU YD
C=0 CU YD
T=1055.2 SQ FT

F=0 CU YD
C=0 CU YD
T=820.9 SQ FT

FILE NAME =
D468A26-sht-xssh.tdgn

USER NAME = keathbr
DESIGNED -
DRAWN -
CHECKED -
DATE -

REVISED -
REVISED -
REVISED -
REVISED -

STATE OF ILLINOIS
DEPARTMENT OF TRANSPORTATION

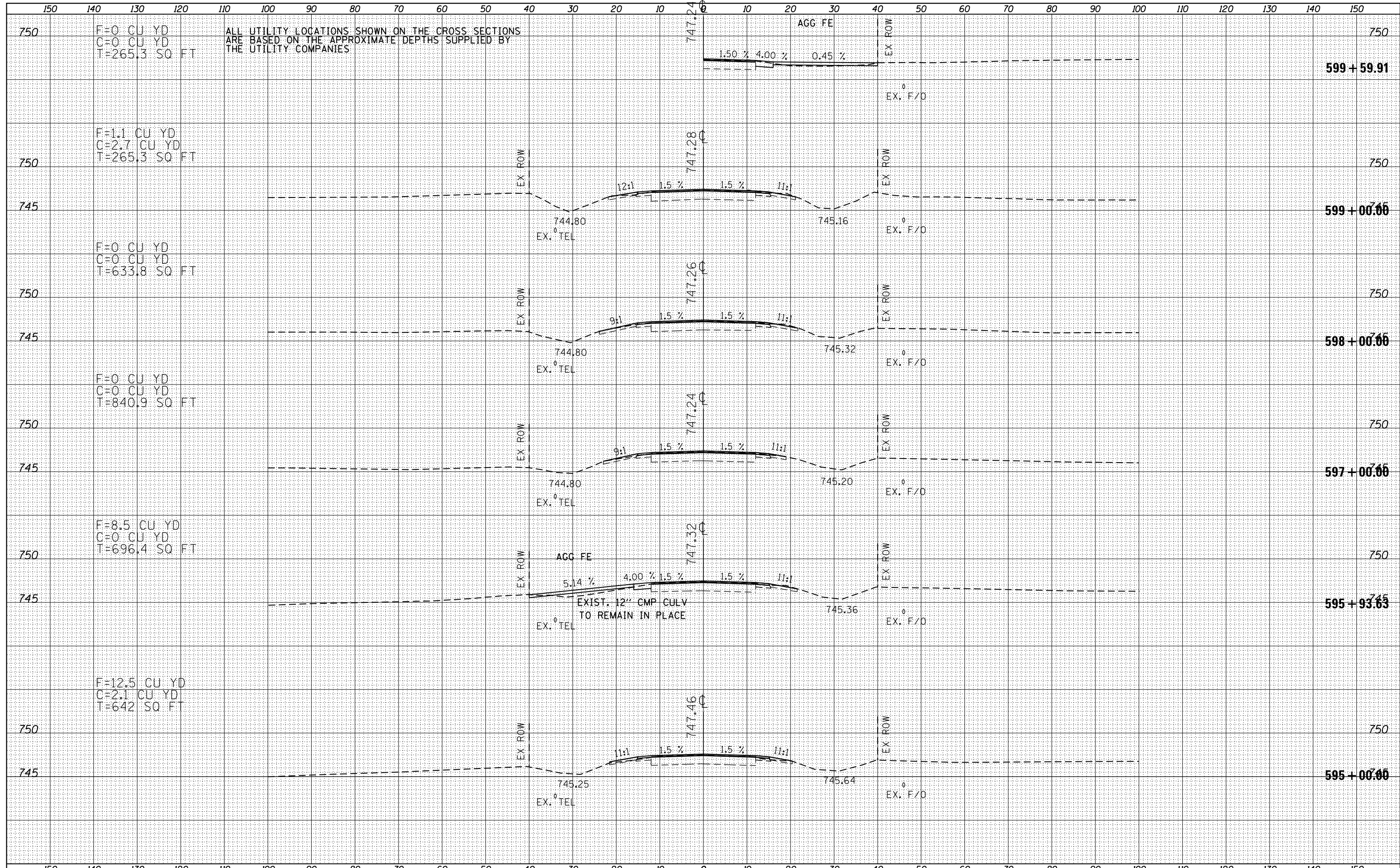
IL 116 CROSS SECTIONS

SCALE: 1"=20'H,10'V SHEET 95 OF 127 SHEETS STA. 589+15.07 TO STA. 594+00.00

F.A.P. RTE.	SECTION	COUNTY	TOTAL SHEETS	SHEET NO.
665	137W-2,RS-4+138W-3,RS-4+139W-3	HENDERSON WARREN	255	223
CONTRACT NO. 68A26			ILLINOIS FED. AID PROJECT	

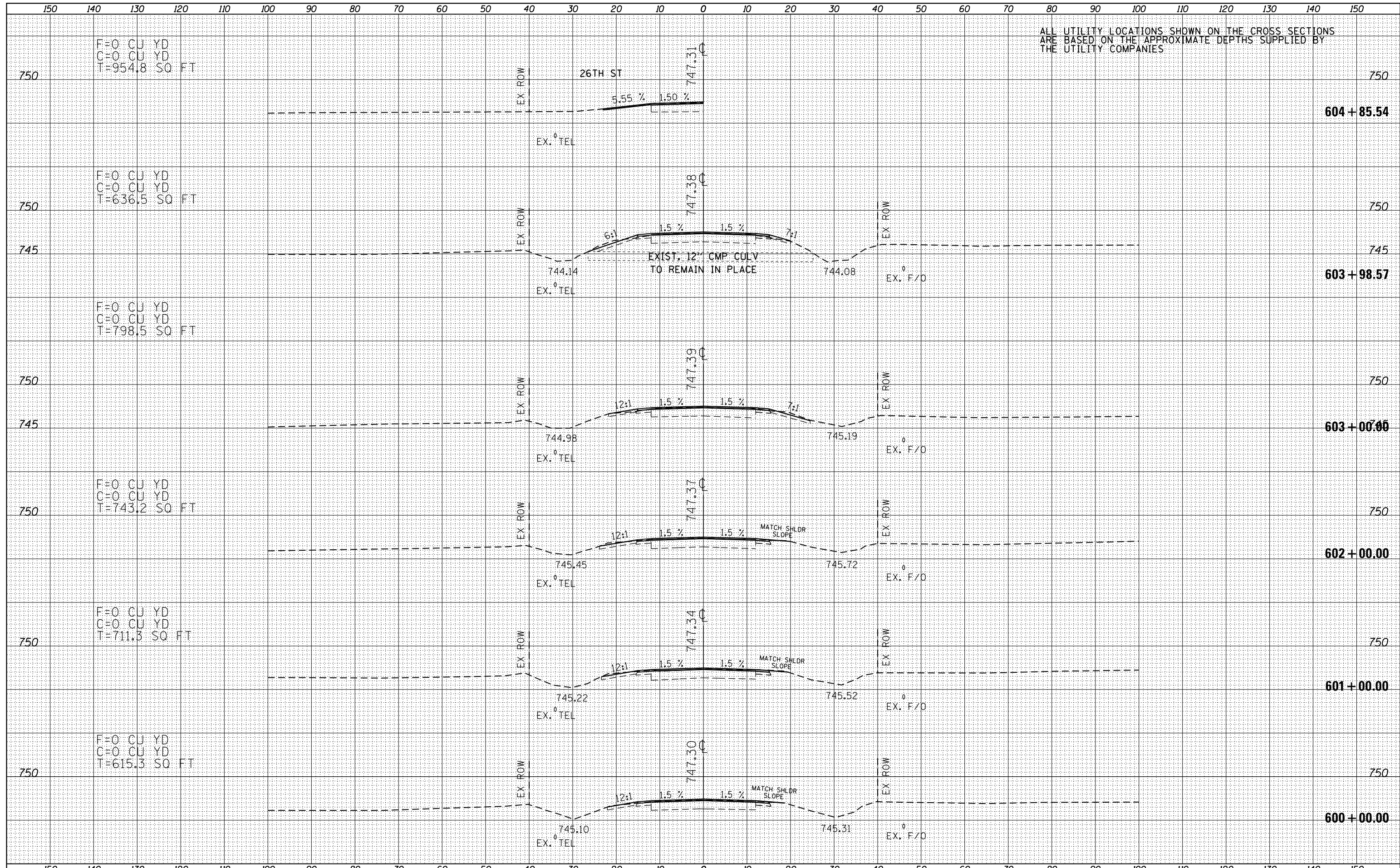
DATE	
BY	
FINISHED SURVEY	
PLOTTED	
TEMPLATE	
AREAS	
CHECKED	
NO.	

DATE	
BY	
ORIGINAL SURVEY	
PLOTTED	
TEMPLATE	
AREAS	
CHECKED	
NO.	



DATE	
BY	
FINISHED SURVEY	
PLOTTED	
TEMPLATE	
AREAS	
CHECKED	
NO.	

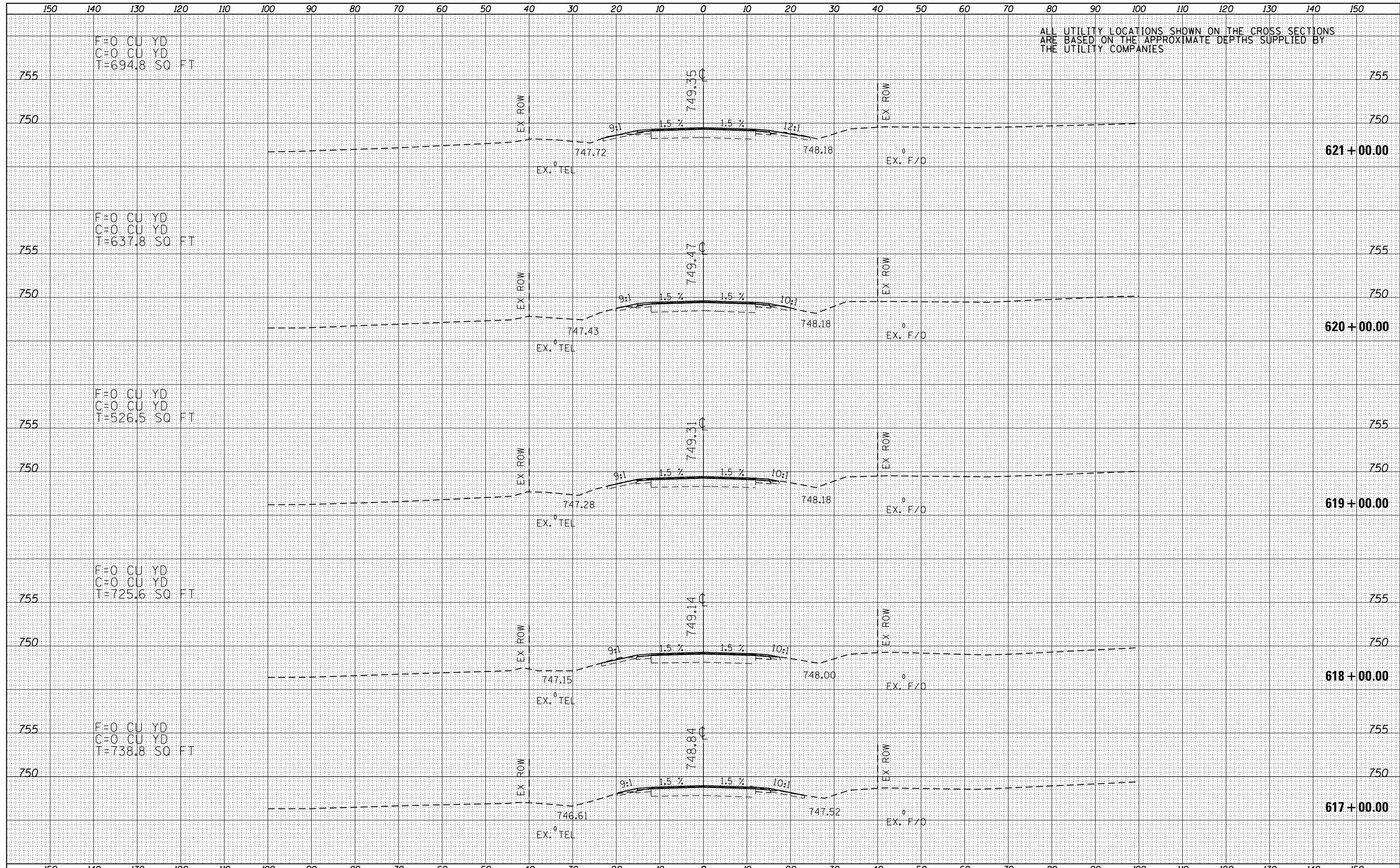
DATE	
BY	
ORIGINAL SURVEY	
PLOTTED	
TEMPLATE	
AREAS	
CHECKED	
NO.	



ALL UTILITY LOCATIONS SHOWN ON THE CROSS SECTIONS ARE BASED ON THE APPROXIMATE DEPTHS SUPPLIED BY THE UTILITY COMPANIES

DATE	
BY	
ORIGINAL SURVEY	
SURVEYED	
PLOTTED	
TEMPLATE	
AREAS	
CHECKED	
NO.	

DATE	
BY	
ORIGINAL SURVEY	
SURVEYED	
PLOTTED	
TEMPLATE	
AREAS	
CHECKED	
NO.	



ALL UTILITY LOCATIONS SHOWN ON THE CROSS SECTIONS ARE BASED ON THE APPROXIMATE DEPTHS SUPPLIED BY THE UTILITY COMPANIES

ALL UTILITY LOCATIONS SHOWN ON THE CROSS SECTIONS ARE BASED ON THE APPROXIMATE DEPTHS SUPPLIED BY THE UTILITY COMPANIES

F=0 CU YD
C=8.2 CU YD
T=531.2 SQ FT

F=0 CU YD
C=0 CU YD
T=353.5 SQ FT

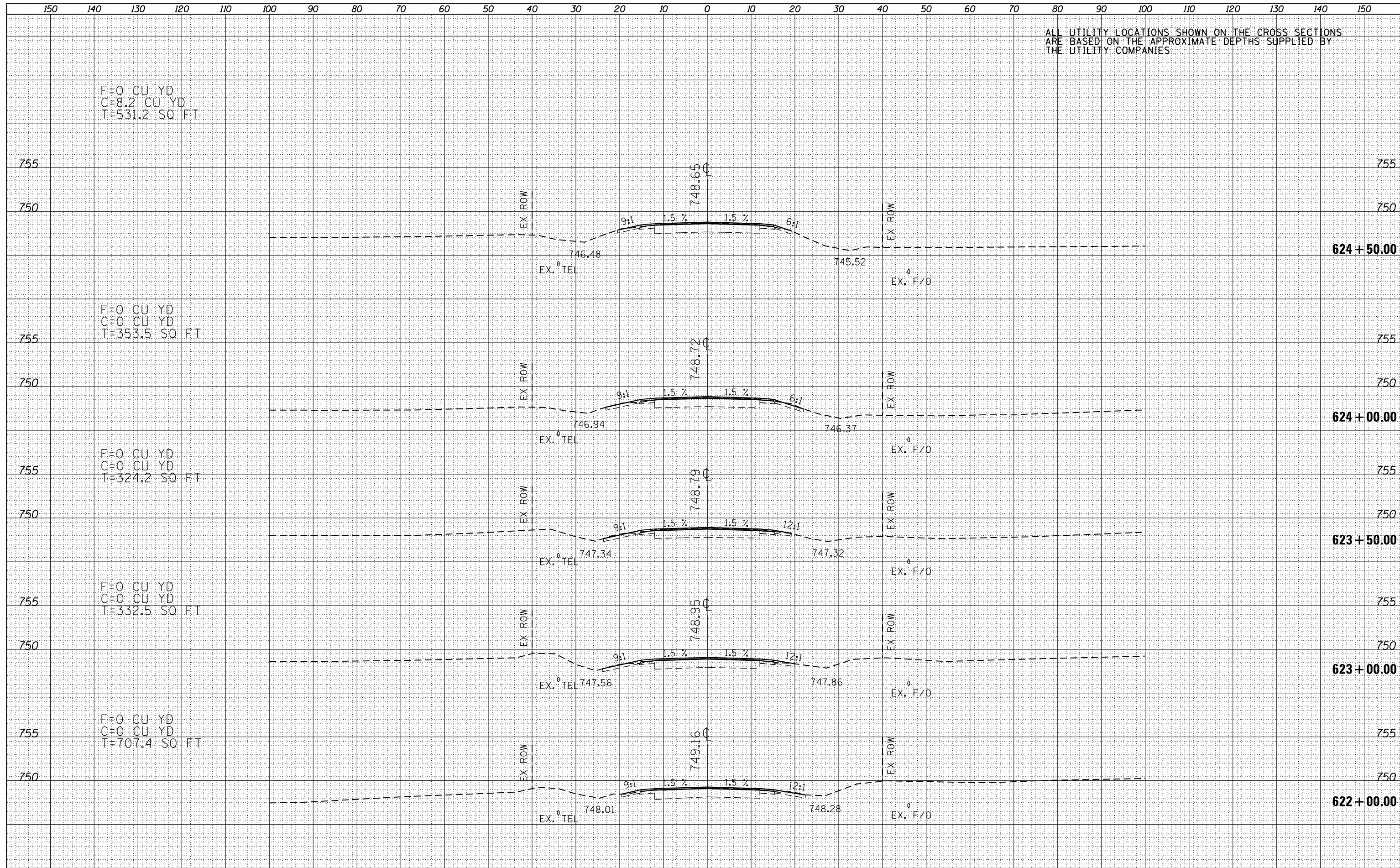
F=0 CU YD
C=0 CU YD
T=324.2 SQ FT

F=0 CU YD
C=0 CU YD
T=332.5 SQ FT

F=0 CU YD
C=0 CU YD
T=707.4 SQ FT

DATE	
BY	
SURVEYED	
PLOTTED	
TEMPLATE	
AREAS	
CHECKED	
NO.	

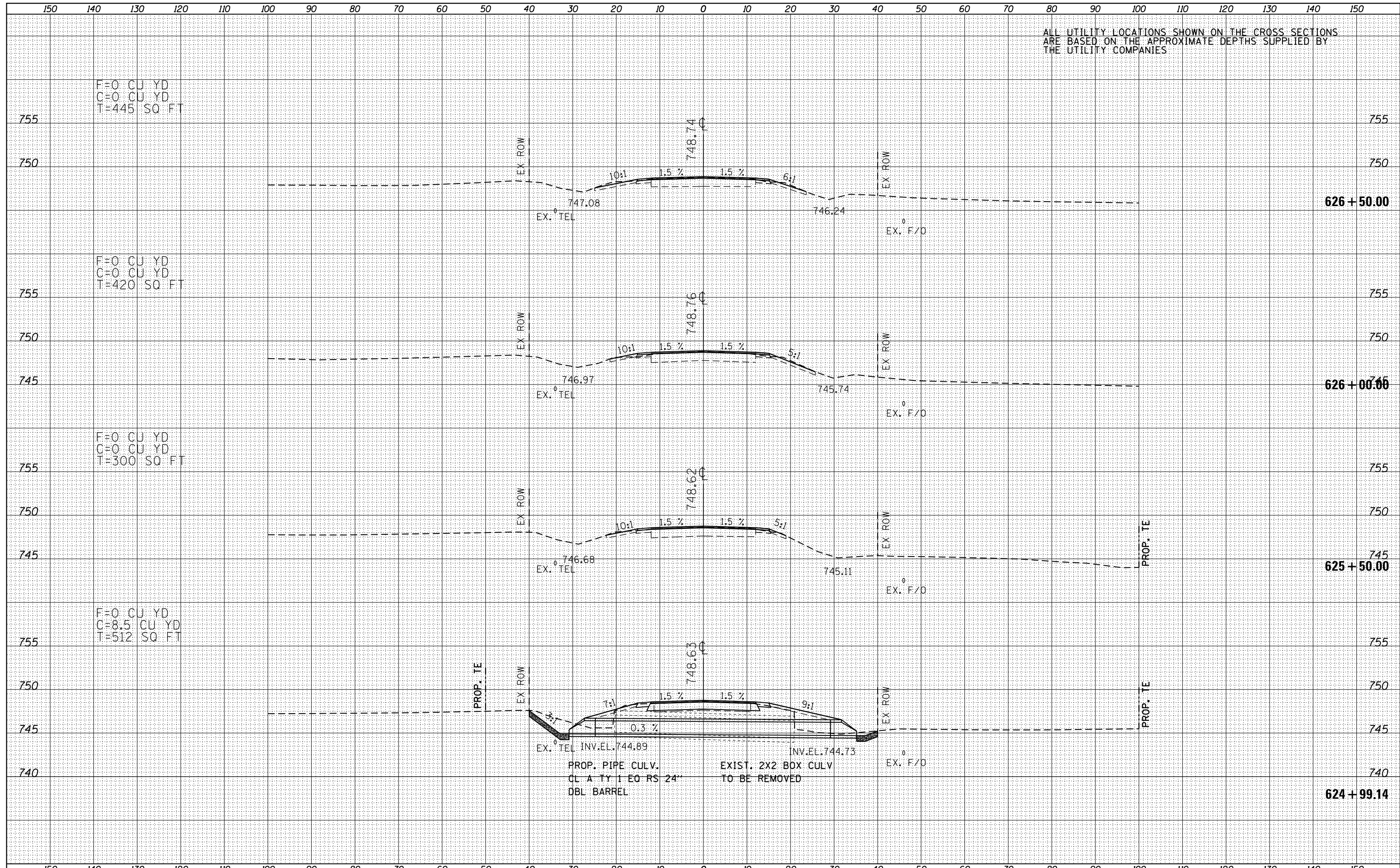
DATE	
BY	
SURVEYED	
PLOTTED	
TEMPLATE	
AREAS	
CHECKED	
NO.	



ALL UTILITY LOCATIONS SHOWN ON THE CROSS SECTIONS ARE BASED ON THE APPROXIMATE DEPTHS SUPPLIED BY THE UTILITY COMPANIES

DATE	
BY	
FINISHED SURVEY	
PLOTTED	
TEMPLATE	
AREAS	
CHECKED	
NO.	

DATE	
BY	
ORIGINAL SURVEY	
PLOTTED	
TEMPLATE	
AREAS	
CHECKED	
NO.	



F=0 CU YD
C=0 CU YD
T=445 SQ FT

F=0 CU YD
C=0 CU YD
T=420 SQ FT

F=0 CU YD
C=0 CU YD
T=300 SQ FT

F=0 CU YD
C=8.5 CU YD
T=512 SQ FT

EX. TEL INV. EL. 744.89
PROP. PIPE CULV.
CL A TY I EO RS 24"
DBL BARREL

EX. TEL INV. EL. 744.73
EXIST. 2X2 BOX CULV
TO BE REMOVED

DATE	
BY	
FINISHED SURVEY	
PLOTTED	
TEMPLATE	
AREAS CHECKED	
NO.	

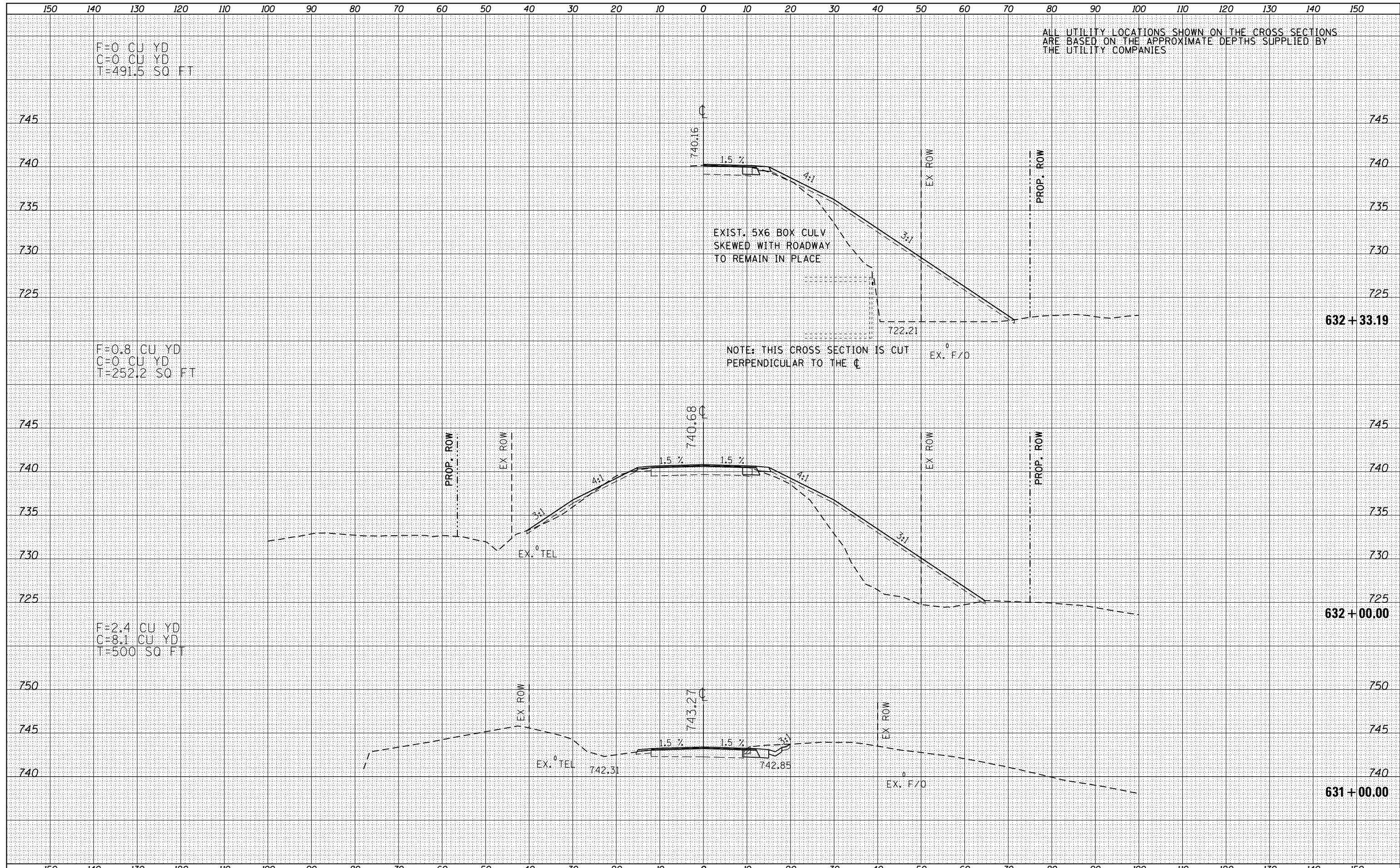
DATE	
BY	
ORIGINAL SURVEY	
PLOTTED	
TEMPLATE	
AREAS CHECKED	
NO.	

F=0 CU YD
C=0 CU YD
T=491.5 SQ FT

F=0.8 CU YD
C=0 CU YD
T=252.2 SQ FT

F=2.4 CU YD
C=8.1 CU YD
T=500 SQ FT

ALL UTILITY LOCATIONS SHOWN ON THE CROSS SECTIONS
ARE BASED ON THE APPROXIMATE DEPTHS SUPPLIED BY
THE UTILITY COMPANIES



EXIST. 5X6 BOX CULV
SKEWED WITH ROADWAY
TO REMAIN IN PLACE

NOTE: THIS CROSS SECTION IS CUT
PERPENDICULAR TO THE C

ALL UTILITY LOCATIONS SHOWN ON THE CROSS SECTIONS ARE BASED ON THE APPROXIMATE DEPTHS SUPPLIED BY THE UTILITY COMPANIES

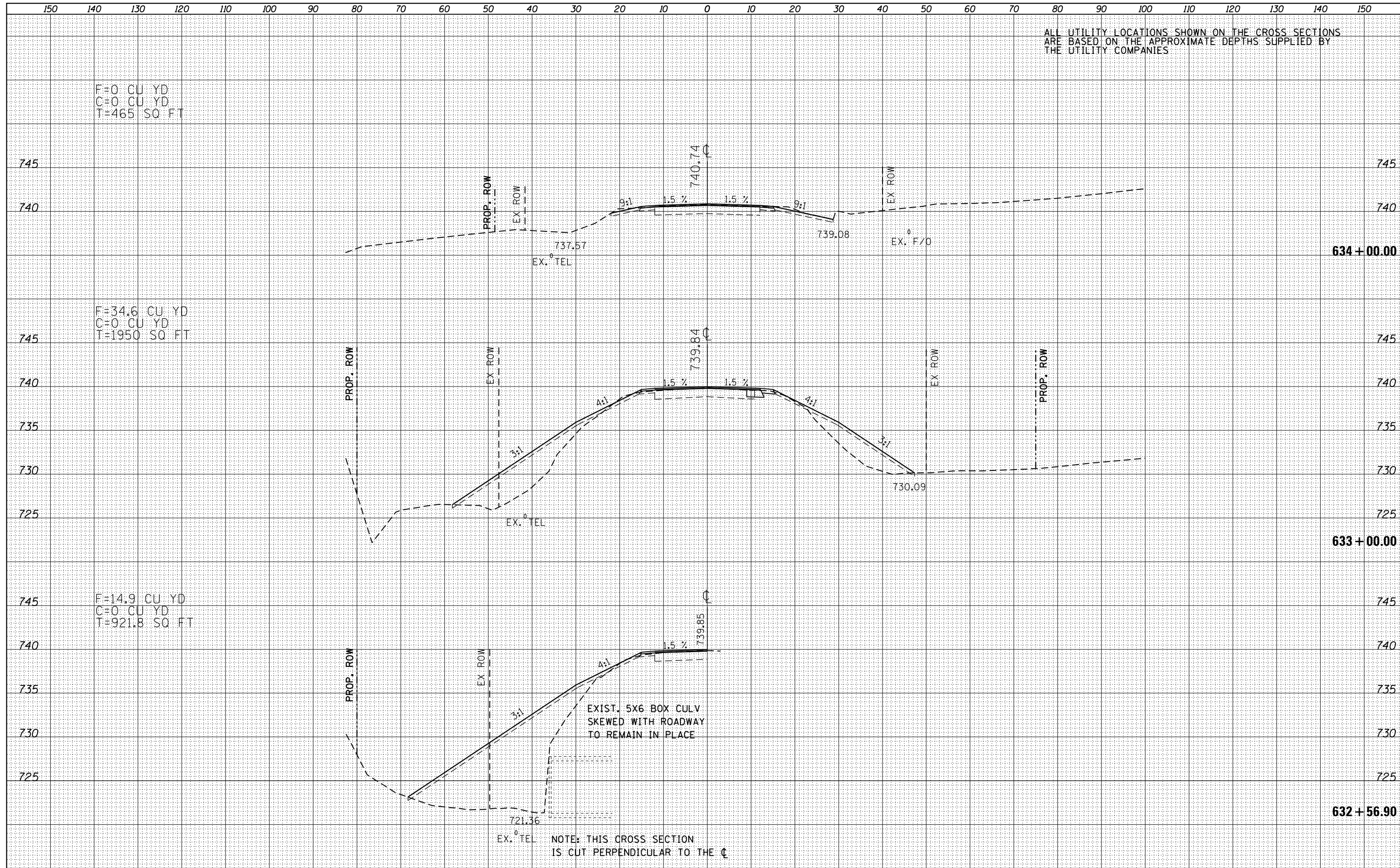
F=0 CU YD
C=0 CU YD
T=465 SQ FT

F=34.6 CU YD
C=0 CU YD
T=1950 SQ FT

F=14.9 CU YD
C=0 CU YD
T=921.8 SQ FT

DATE	
BY	
SURVEYED	
PLOTTED	
TEMPLATE	
AREAS	
CHECKED	
NO.	

DATE	
BY	
SURVEYED	
PLOTTED	
TEMPLATE	
AREAS	
CHECKED	
NO.	



FILE NAME = D468A26-sht-xssh.tdgn

USER NAME = keathbr
DESIGNED -
DRAWN -
CHECKED -
DATE -

REVISED -
REVISED -
REVISED -
REVISED -

STATE OF ILLINOIS
DEPARTMENT OF TRANSPORTATION

IL 116 CROSS SECTIONS

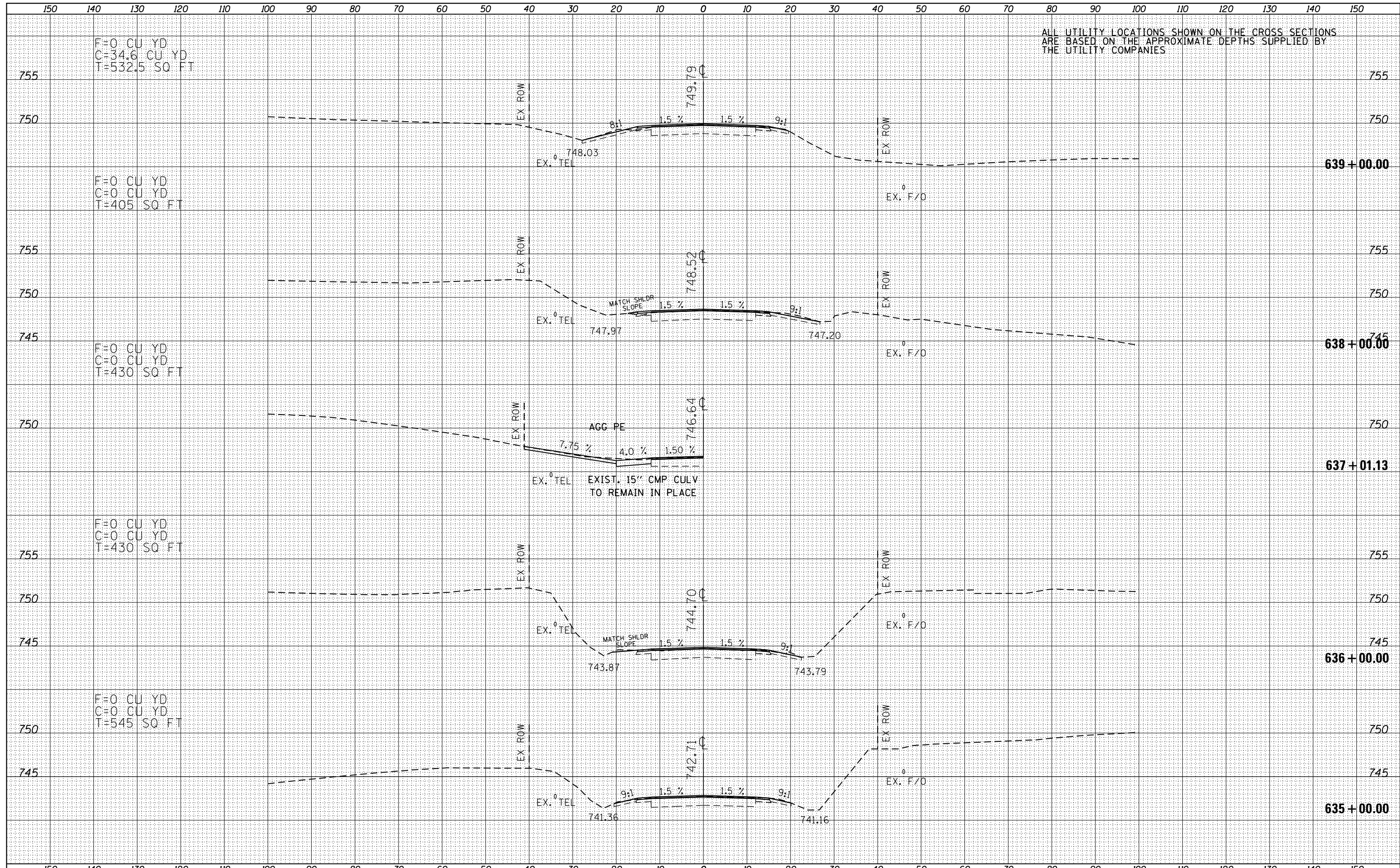
SCALE: 1"=20'H, 10'V SHEET 105 OF 127 SHEETS STA. 632+56.90 TO STA. 634+00.00

F.A.P. RTE.	SECTION	COUNTY	TOTAL SHEETS	SHEET NO.
665	137W-2,RS-4+138W-3,RS-4+139W-3	HENDERSON WARREN	255	233
CONTRACT NO. 68A26				
ILLINOIS FED. AID PROJECT				

ALL UTILITY LOCATIONS SHOWN ON THE CROSS SECTIONS ARE BASED ON THE APPROXIMATE DEPTHS SUPPLIED BY THE UTILITY COMPANIES

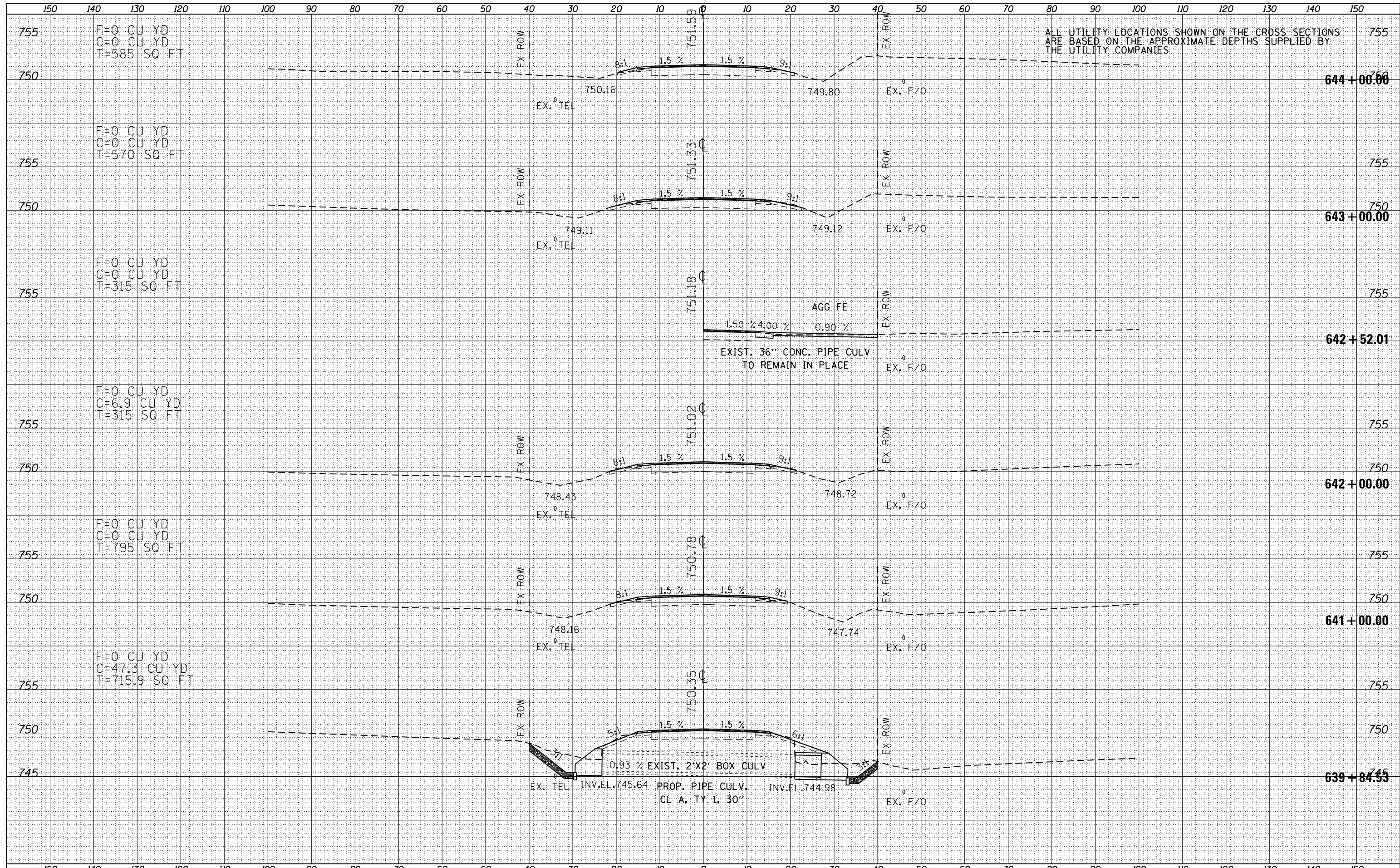
DATE	
BY	
SURVEYED	
PLOTTED	
TEMPLATE	
AREAS	
CHECKED	
FINAL SURVEY	
NOTE BOOK	
NO.	

DATE	
BY	
SURVEYED	
PLOTTED	
TEMPLATE	
AREAS	
CHECKED	
ORIGINAL SURVEY	
NOTE BOOK	
NO.	



DATE	
BY	
FINAL SURVEY	
SURVEYED	
PLOTTED	
TEMPLATE	
NOTE BOOK	
AREAS CHECKED	
NO.	

DATE	
BY	
ORIGINAL SURVEY	
SURVEYED	
PLOTTED	
TEMPLATE	
NOTE BOOK	
AREAS CHECKED	
NO.	

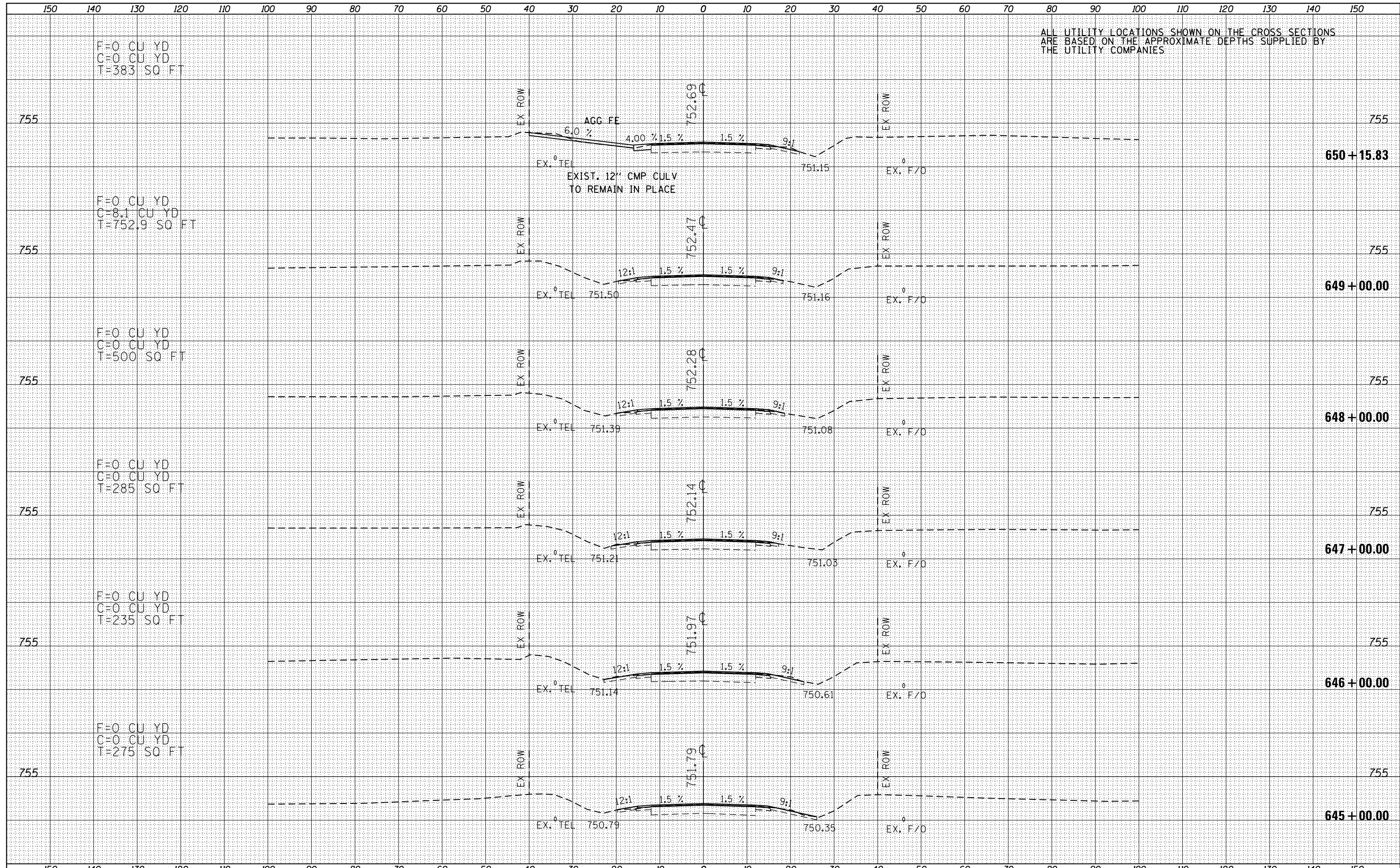


ALL UTILITY LOCATIONS SHOWN ON THE CROSS SECTIONS ARE BASED ON THE APPROXIMATE DEPTHS SUPPLIED BY THE UTILITY COMPANIES

FILE NAME =	USER NAME = kesthbr	DESIGNED -	REVISED -	STATE OF ILLINOIS DEPARTMENT OF TRANSPORTATION	IL 116 CROSS SECTIONS SCALE: 1"=20'H, 10'V SHEET 107 OF 127 SHEETS STA. 639+84.53 TO STA. 644+00.00															
D468A26-sht-xssht.dgn		DRAWN -	REVISED -																	
Default		CHECKED -	REVISED -																	
		DATE -	REVISED -																	
					<table border="1"> <tr> <th>F.A.P. RTE.</th> <th>SECTION</th> <th>COUNTY</th> <th>TOTAL SHEETS</th> <th>SHEET NO.</th> </tr> <tr> <td>665</td> <td>137W-2,RS-4+138W-3,RS-4+139W-3</td> <td>HENDERSON WARREN</td> <td>255</td> <td>235</td> </tr> <tr> <td colspan="5">CONTRACT NO. 68A26</td> </tr> </table>	F.A.P. RTE.	SECTION	COUNTY	TOTAL SHEETS	SHEET NO.	665	137W-2,RS-4+138W-3,RS-4+139W-3	HENDERSON WARREN	255	235	CONTRACT NO. 68A26				
F.A.P. RTE.	SECTION	COUNTY	TOTAL SHEETS	SHEET NO.																
665	137W-2,RS-4+138W-3,RS-4+139W-3	HENDERSON WARREN	255	235																
CONTRACT NO. 68A26																				

DATE	
BY	
FINISHED	
NO.	
DATE	
BY	
FINISHED	
NO.	
DATE	
BY	
FINISHED	
NO.	

DATE	
BY	
FINISHED	
NO.	
DATE	
BY	
FINISHED	
NO.	
DATE	
BY	
FINISHED	
NO.	



ALL UTILITY LOCATIONS SHOWN ON THE CROSS SECTIONS ARE BASED ON THE APPROXIMATE DEPTHS SUPPLIED BY THE UTILITY COMPANIES

F=0 CU YD
C=0 CU YD
T=383 SQ FT

F=0 CU YD
C=8.1 CU YD
T=752.9 SQ FT

F=0 CU YD
C=0 CU YD
T=500 SQ FT

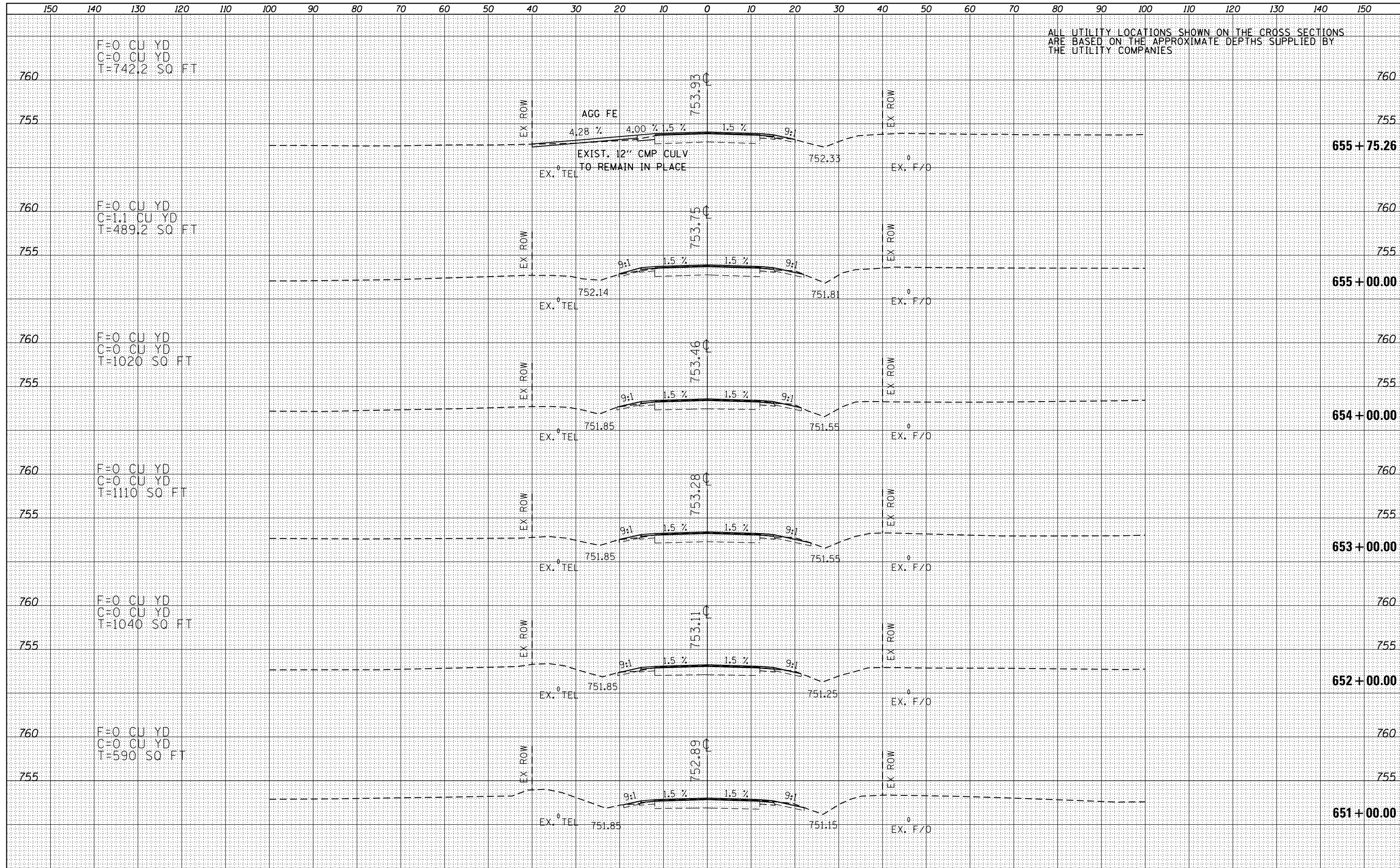
F=0 CU YD
C=0 CU YD
T=285 SQ FT

F=0 CU YD
C=0 CU YD
T=235 SQ FT

F=0 CU YD
C=0 CU YD
T=275 SQ FT

DATE	
BY	
FINISHED	
NO.	
DATE	
BY	
FINISHED	
NO.	
DATE	
BY	
FINISHED	
NO.	

DATE	
BY	
FINISHED	
NO.	
DATE	
BY	
FINISHED	
NO.	
DATE	
BY	
FINISHED	
NO.	

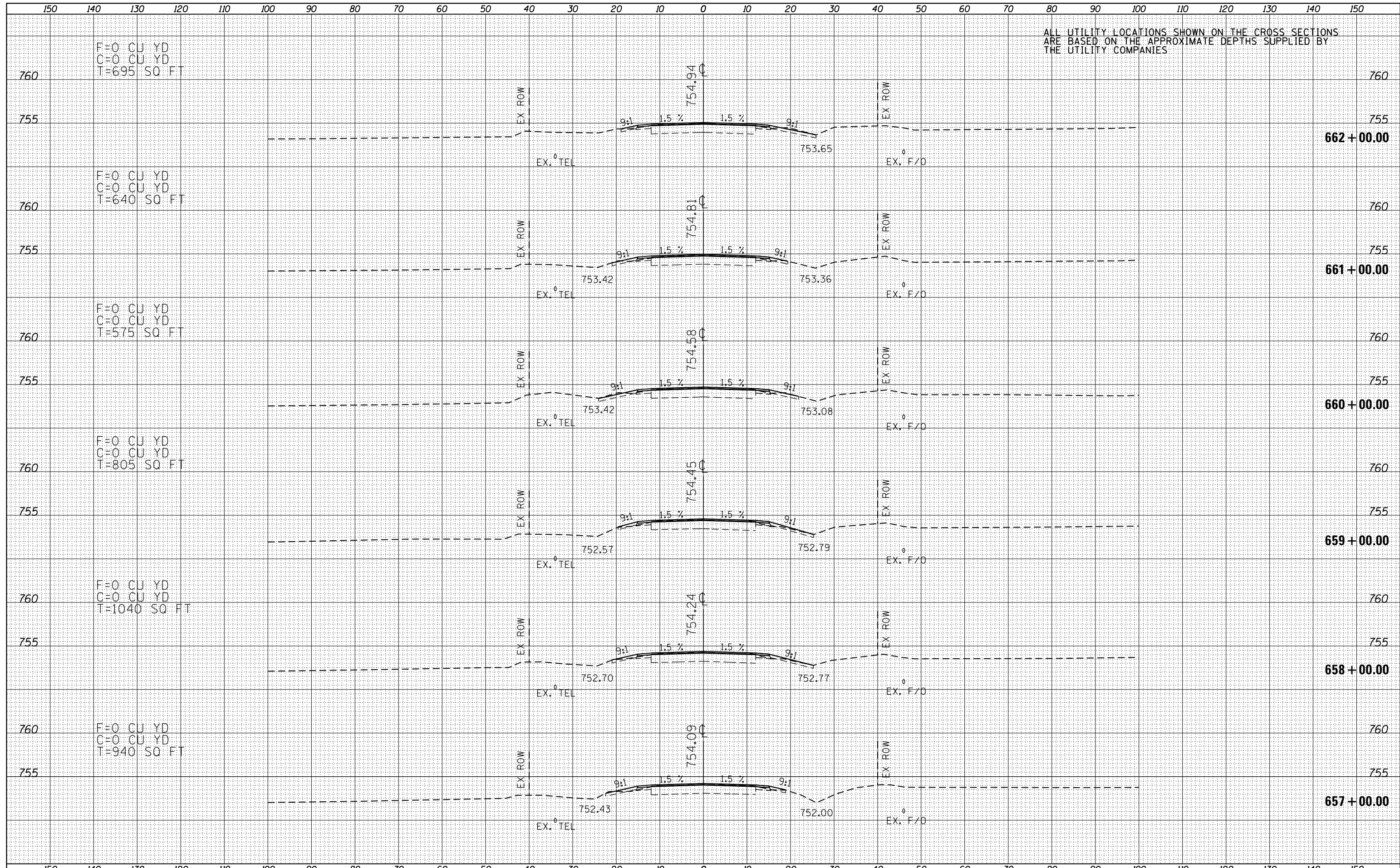


ALL UTILITY LOCATIONS SHOWN ON THE CROSS SECTIONS ARE BASED ON THE APPROXIMATE DEPTHS SUPPLIED BY THE UTILITY COMPANIES

ALL UTILITY LOCATIONS SHOWN ON THE CROSS SECTIONS ARE BASED ON THE APPROXIMATE DEPTHS SUPPLIED BY THE UTILITY COMPANIES

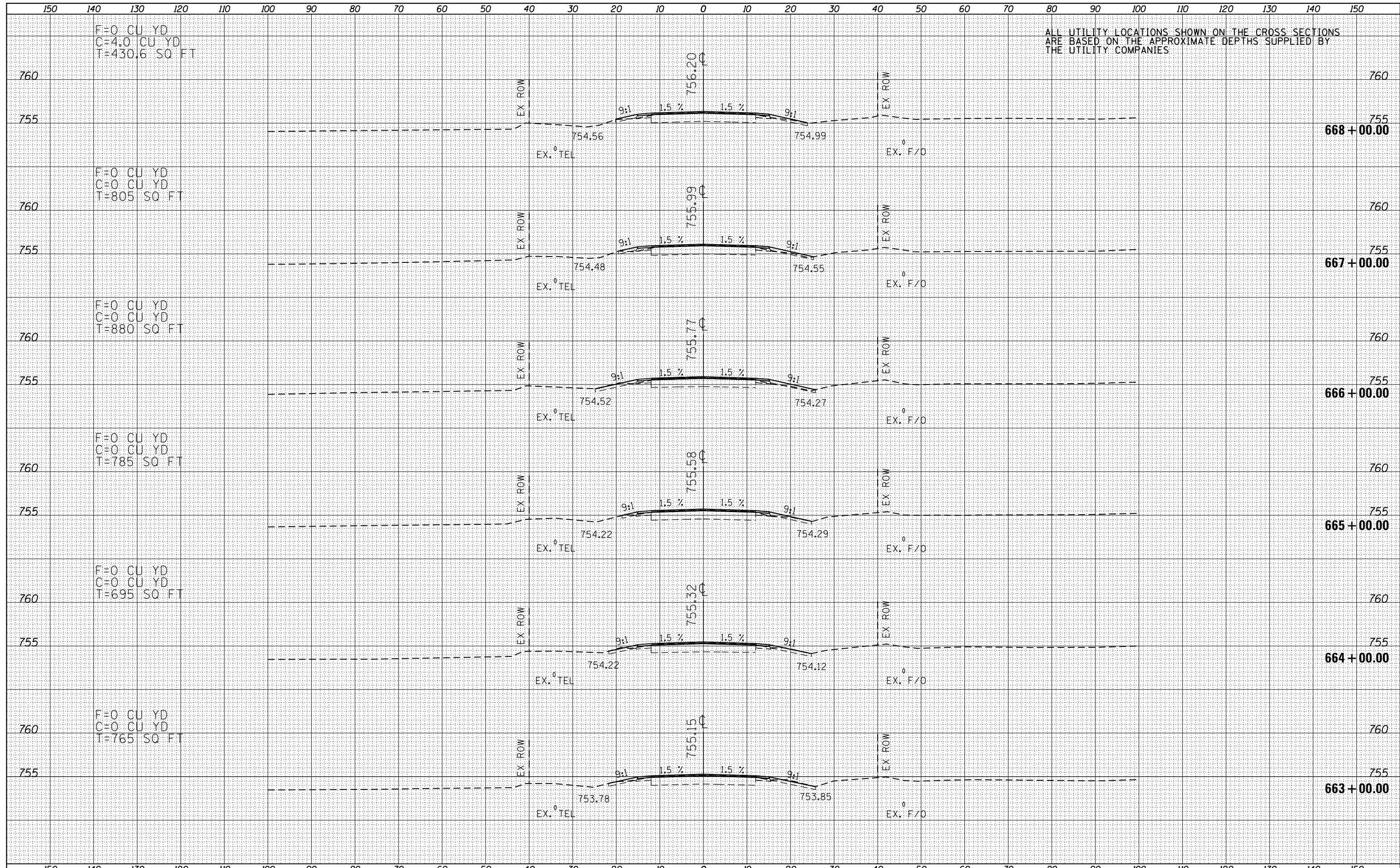
DATE	BY
NO.	
ORIGINAL SURVEY	SURVEYED
NOTE BOOK	PLOTTED
	TEMPLATE
	AREAS
	CHECKED

DATE	BY
NO.	
ORIGINAL SURVEY	SURVEYED
NOTE BOOK	PLOTTED
	TEMPLATE
	AREAS
	CHECKED



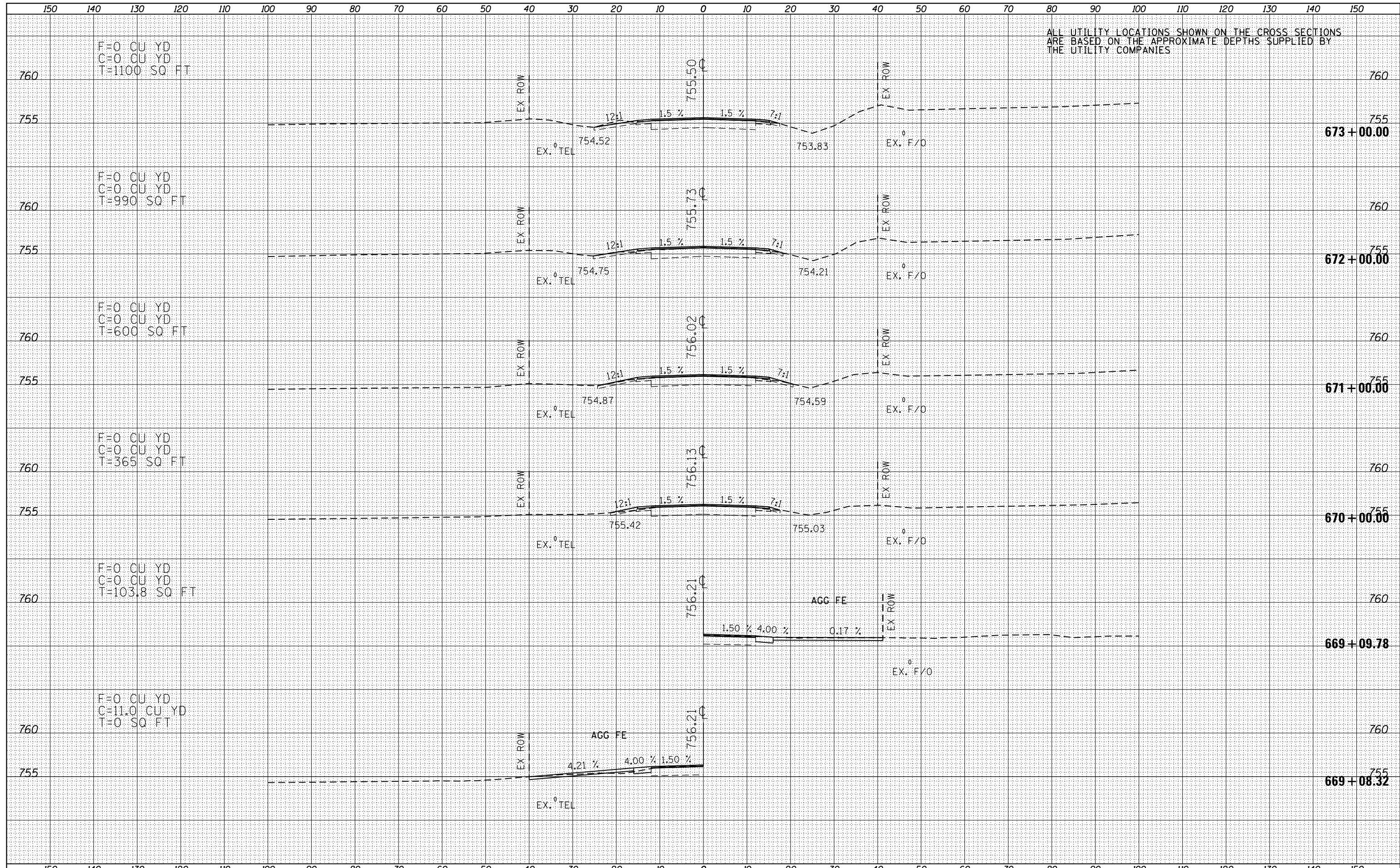
DATE	
BY	
NO.	
ORIGINAL SURVEY	
SURVEYED	
PLOTTED	
TEMPLATE	
AREAS	
CHECKED	

DATE	
BY	
NO.	
ORIGINAL SURVEY	
SURVEYED	
PLOTTED	
TEMPLATE	
AREAS	
CHECKED	



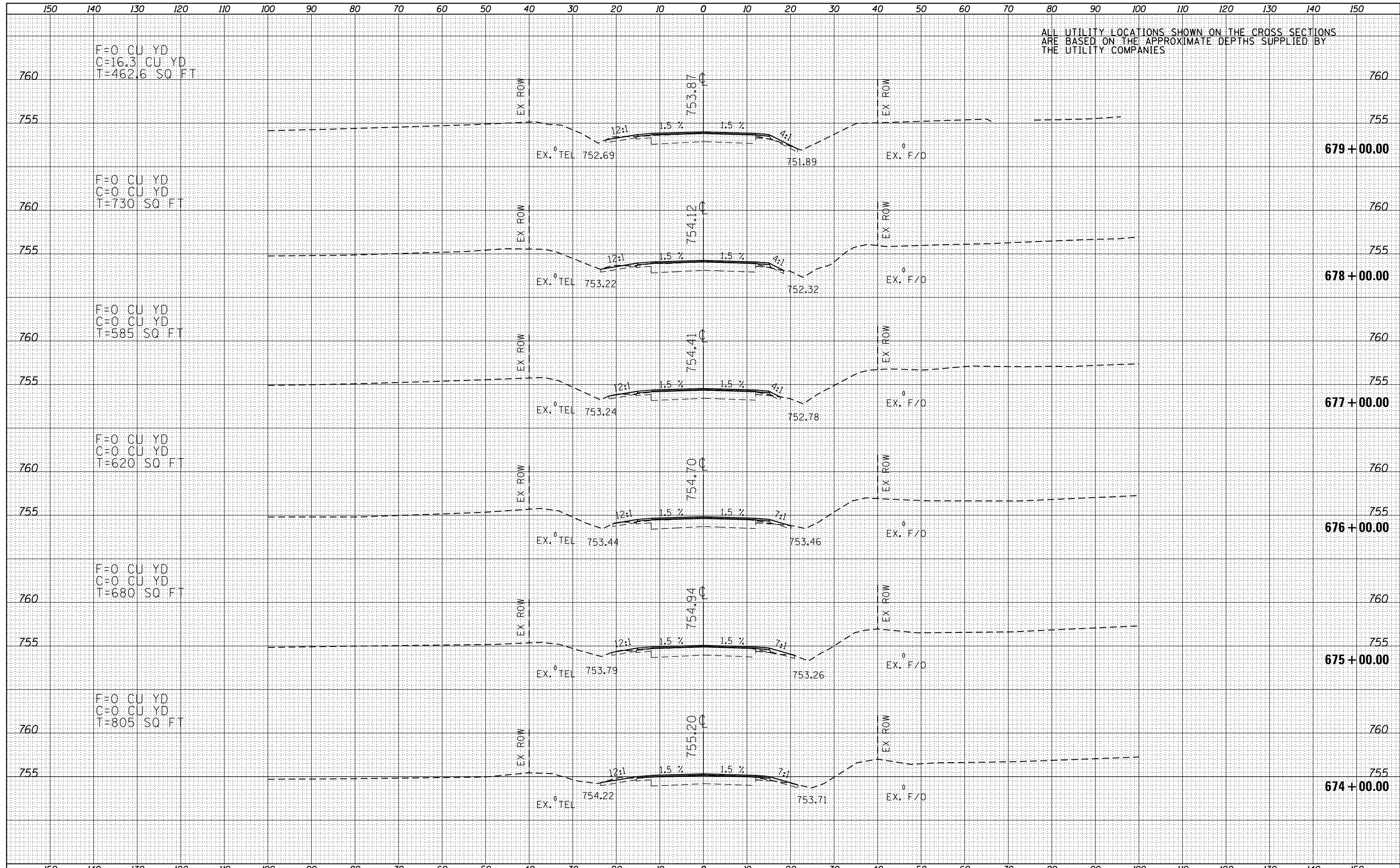
DATE	
BY	
NO.	
ORIGINAL SURVEY	
SURVEYED	
PLOTTED	
TEMPLATE	
AREAS	
CHECKED	

DATE	
BY	
NO.	
ORIGINAL SURVEY	
SURVEYED	
PLOTTED	
TEMPLATE	
AREAS	
CHECKED	



DATE	
BY	
FINISHED SURVEY	
PLOTTED	
TEMPLATE	
AREAS CHECKED	
NO.	

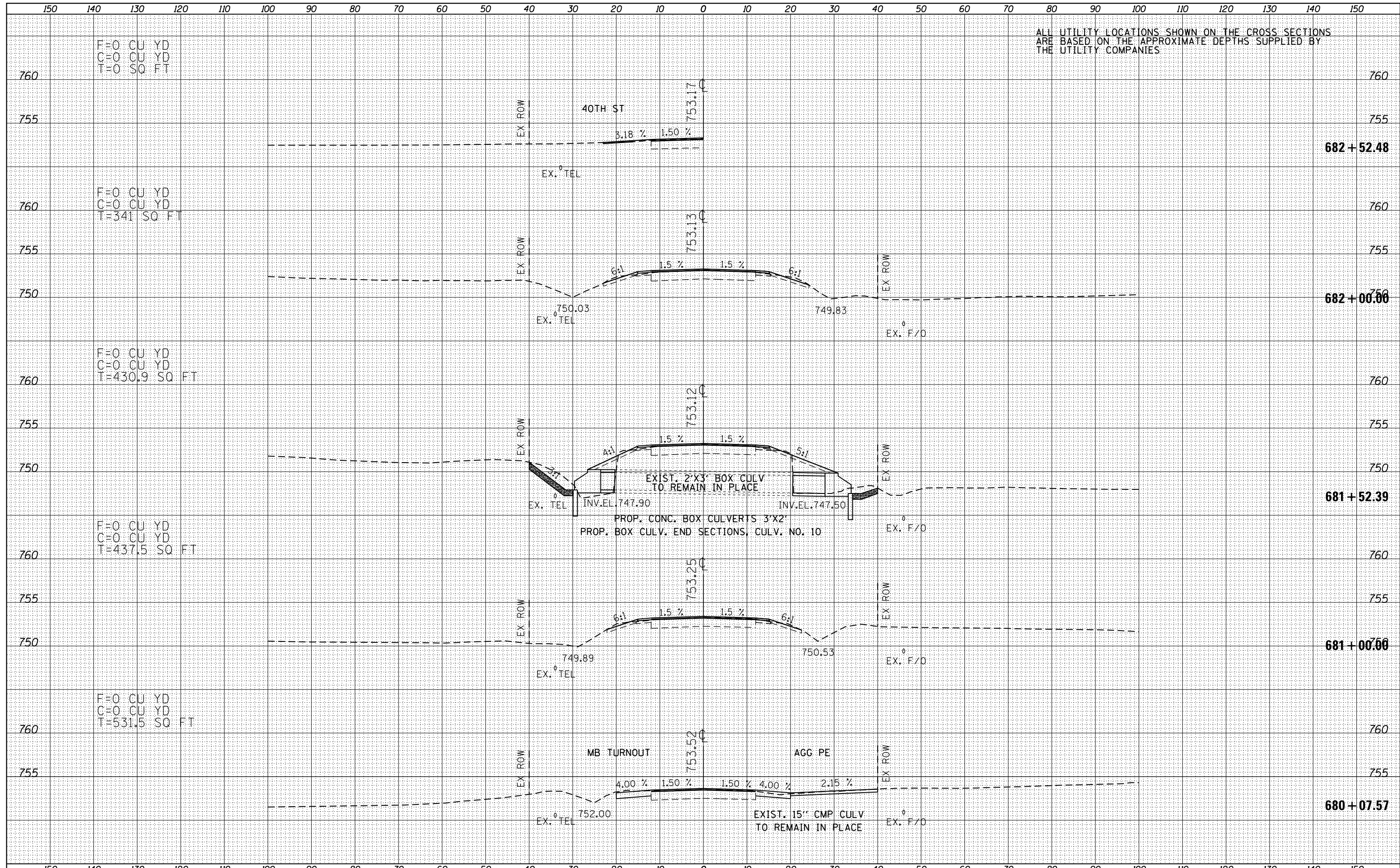
DATE	
BY	
ORIGINAL SURVEY	
PLOTTED	
TEMPLATE	
AREAS CHECKED	
NO.	



ALL UTILITY LOCATIONS SHOWN ON THE CROSS SECTIONS ARE BASED ON THE APPROXIMATE DEPTHS SUPPLIED BY THE UTILITY COMPANIES

DATE	
BY	
FINISHED SURVEY	
PLOTTED	
TEMPLATE	
AREAS	
CHECKED	
NO.	

DATE	
BY	
ORIGINAL SURVEY	
PLOTTED	
TEMPLATE	
AREAS	
CHECKED	
NO.	

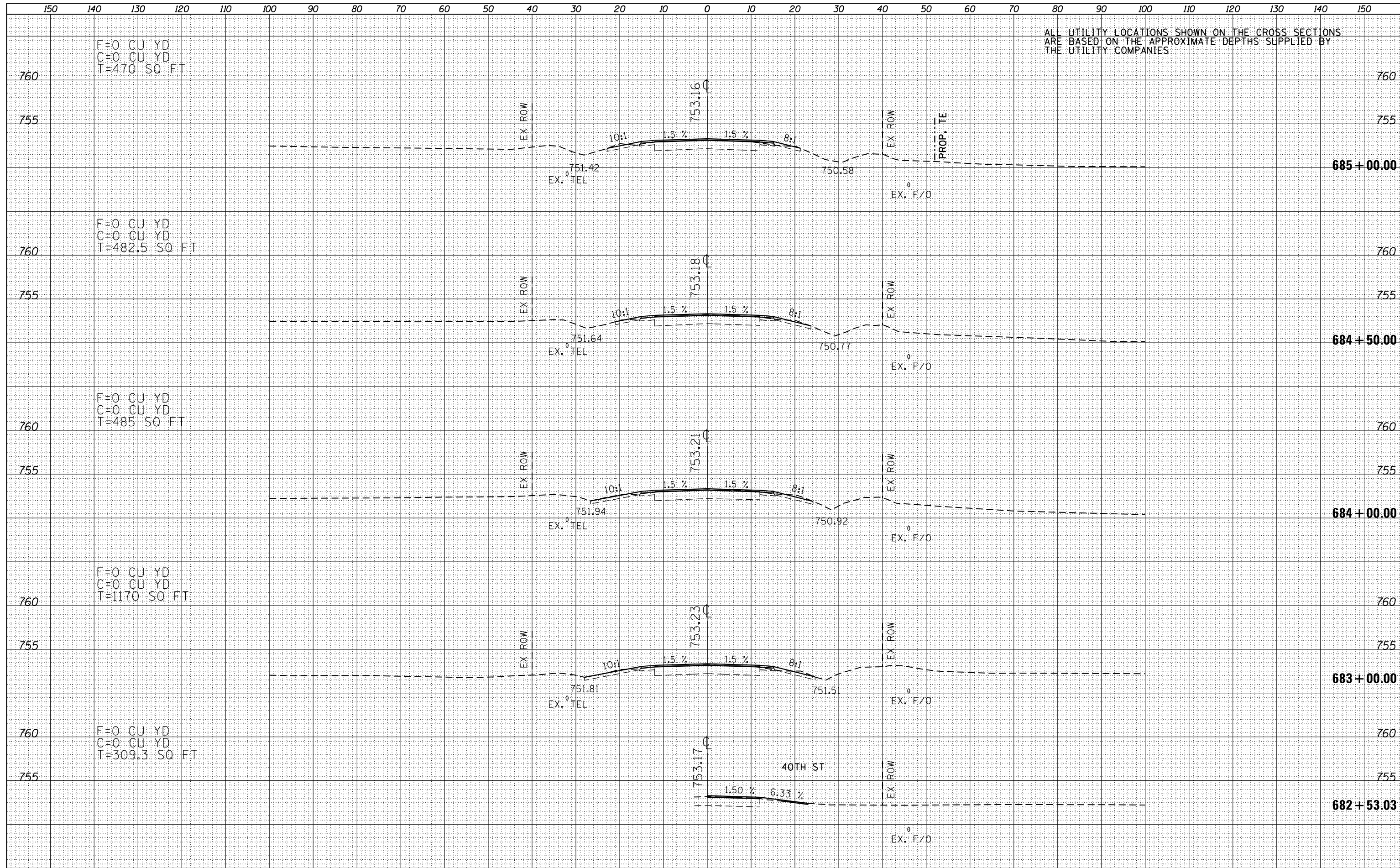


ALL UTILITY LOCATIONS SHOWN ON THE CROSS SECTIONS ARE BASED ON THE APPROXIMATE DEPTHS SUPPLIED BY THE UTILITY COMPANIES

DATE	
BY	
FINAL SURVEY	
SURVEYED	
PLOTTED	
TEMPLATE	
AREAS	
CHECKED	
NO.	

DATE	
BY	
ORIGINAL SURVEY	
SURVEYED	
PLOTTED	
TEMPLATE	
AREAS	
CHECKED	
NO.	

ALL UTILITY LOCATIONS SHOWN ON THE CROSS SECTIONS ARE BASED ON THE APPROXIMATE DEPTHS SUPPLIED BY THE UTILITY COMPANIES



FILE NAME = D468A26-sht-xssh.tdgn	USER NAME = keathbr	DESIGNED -	REVISD -	STATE OF ILLINOIS DEPARTMENT OF TRANSPORTATION	IL 116 CROSS SECTIONS SCALE: 1"=20'H,10'V SHEET 115 OF 127 SHEETS STA. 682+53.03 TO STA. 685+00.00	F.A.P. RTE.	SECTION	COUNTY	TOTAL SHEETS	SHEET NO.	
Default	PLOT SCALE = 20.0000' / in.	CHECKED -	REVISD -			665	137W-2,RS-4+138W-3,RS-4+139W-3	HENDERSON WARREN	255	243	
	PLOT DATE = 3/20/2015	DATE -	REVISD -			CONTRACT NO. 68A26					
ILLINOIS FED. AID PROJECT											

ALL UTILITY LOCATIONS SHOWN ON THE CROSS SECTIONS
ARE BASED ON THE APPROXIMATE DEPTHS SUPPLIED BY
THE UTILITY COMPANIES

F=0 CU YD
C=0 CU YD
T=542.5 SQ FT

F=0 CU YD
C=0 CU YD
T=497.5 SQ FT

F=0 CU YD
C=11.1 CU YD
T=266.4 SQ FT

F=0 CU YD
C=15.4 CU YD
T=343.5 SQ FT

686 + 50.00

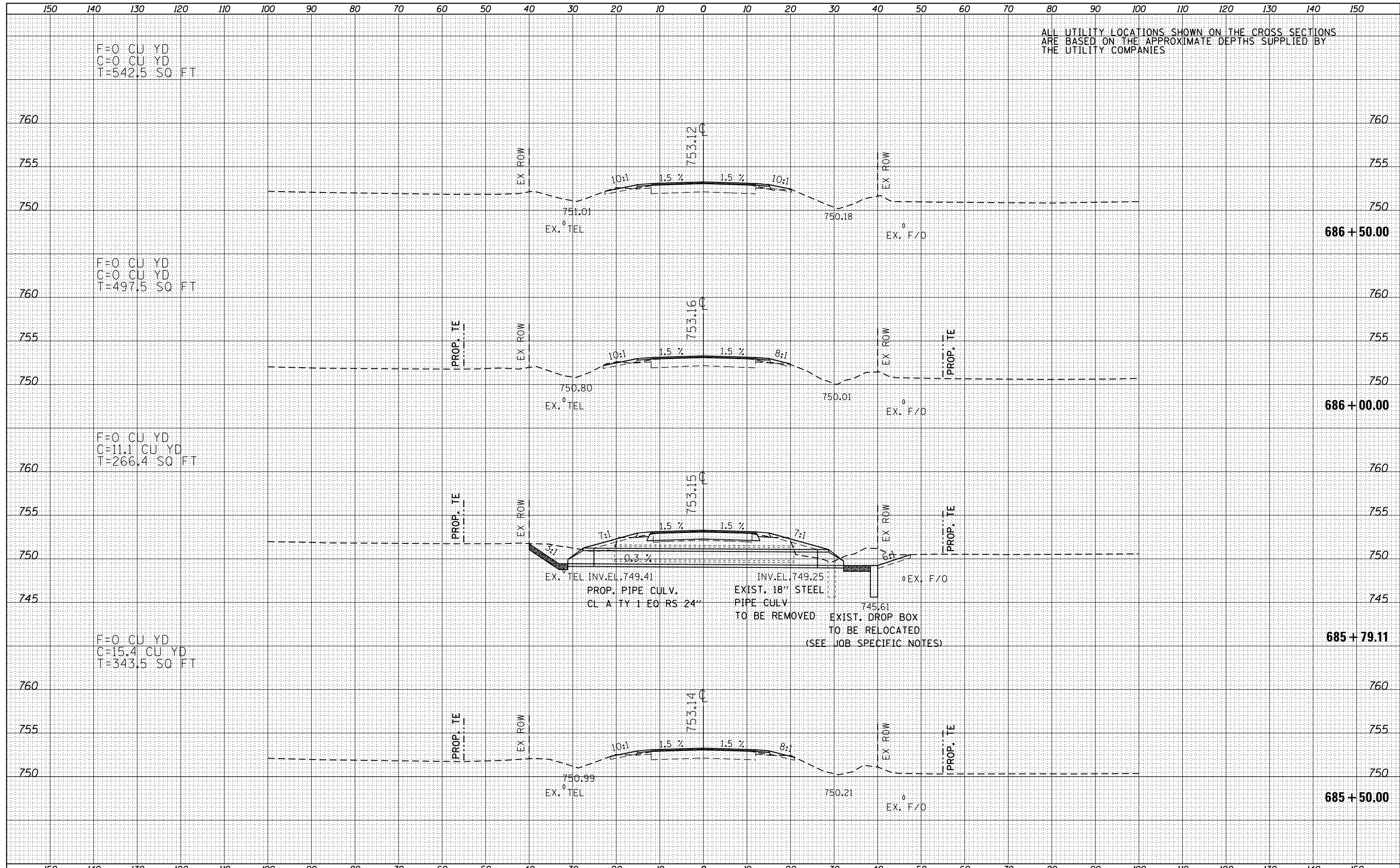
686 + 00.00

685 + 79.11

685 + 50.00

DATE	
BY	
NO.	
ORIGINAL SURVEY	
SURVEYED	
PLOTTED	
TEMPLATE	
AREAS	
CHECKED	

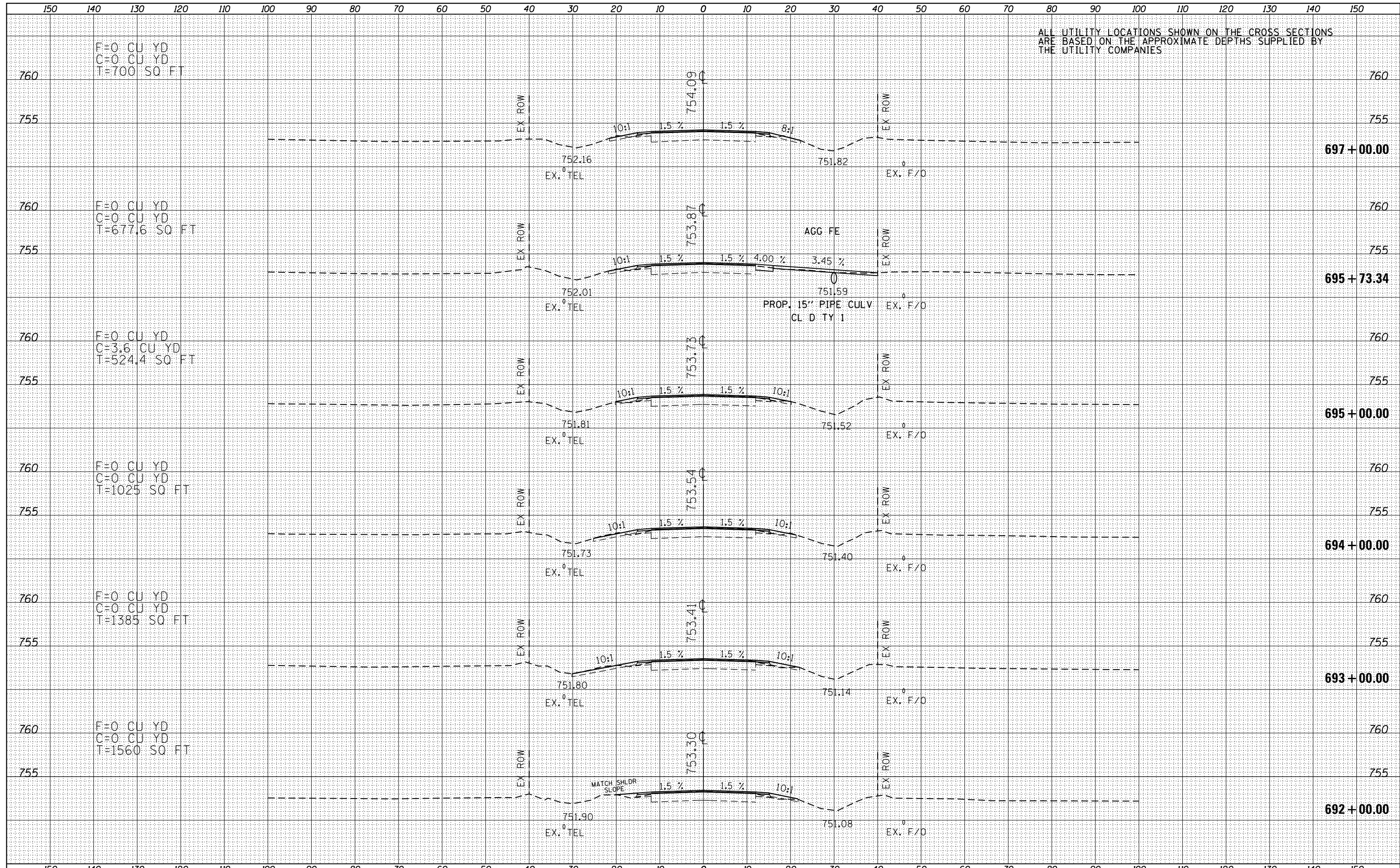
DATE	
BY	
NO.	
ORIGINAL SURVEY	
SURVEYED	
PLOTTED	
TEMPLATE	
AREAS	
CHECKED	



ALL UTILITY LOCATIONS SHOWN ON THE CROSS SECTIONS ARE BASED ON THE APPROXIMATE DEPTHS SUPPLIED BY THE UTILITY COMPANIES

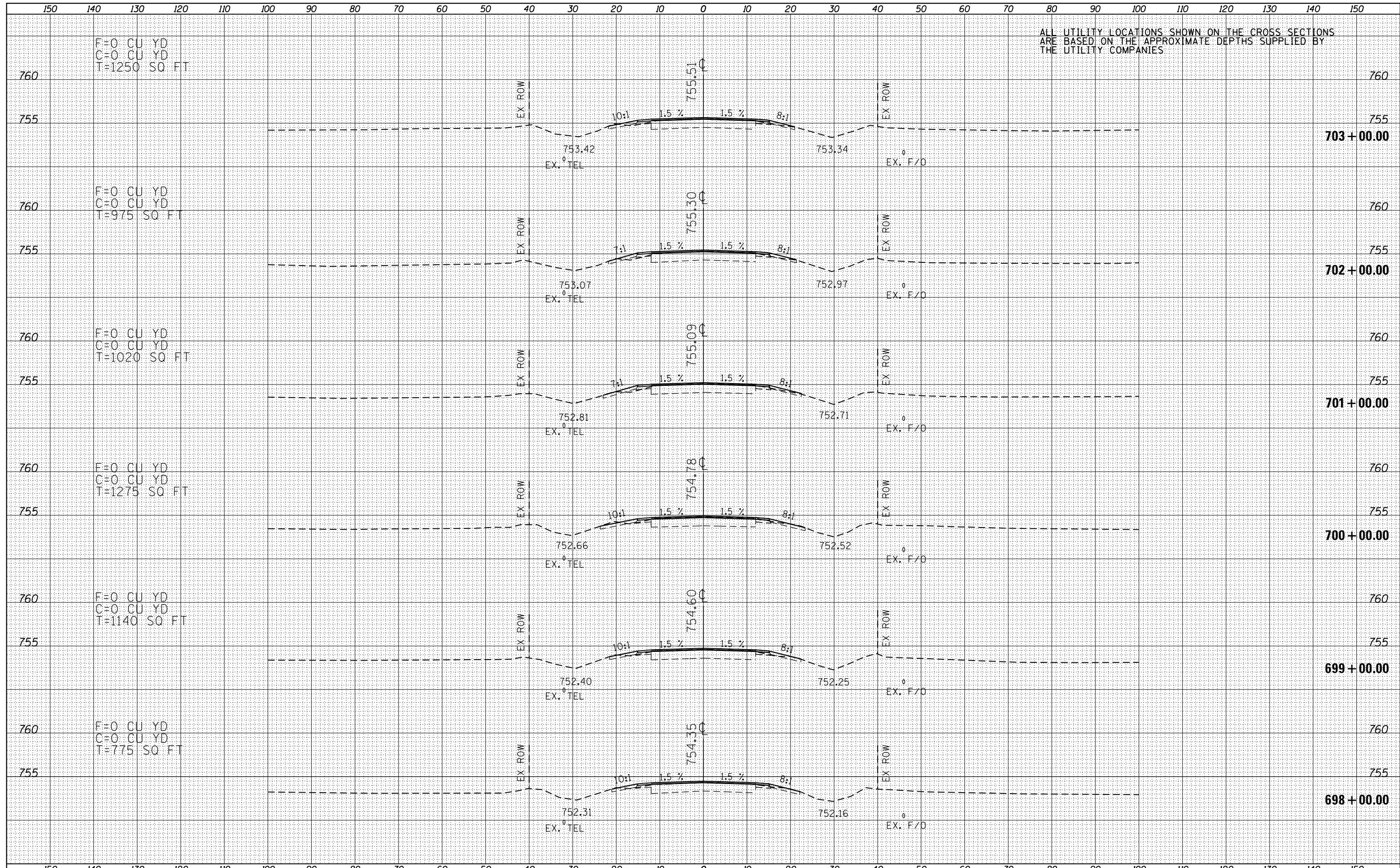
DATE	
BY	
SURVEYED	
PLOTTED	
TEMPLATE	
AREAS	
CHECKED	
NO.	

DATE	
BY	
SURVEYED	
PLOTTED	
TEMPLATE	
AREAS	
CHECKED	
NO.	



DATE	
BY	
FINISHED SURVEY	
PLOTTED	
TEMPLATE	
AREAS	
CHECKED	
NO.	

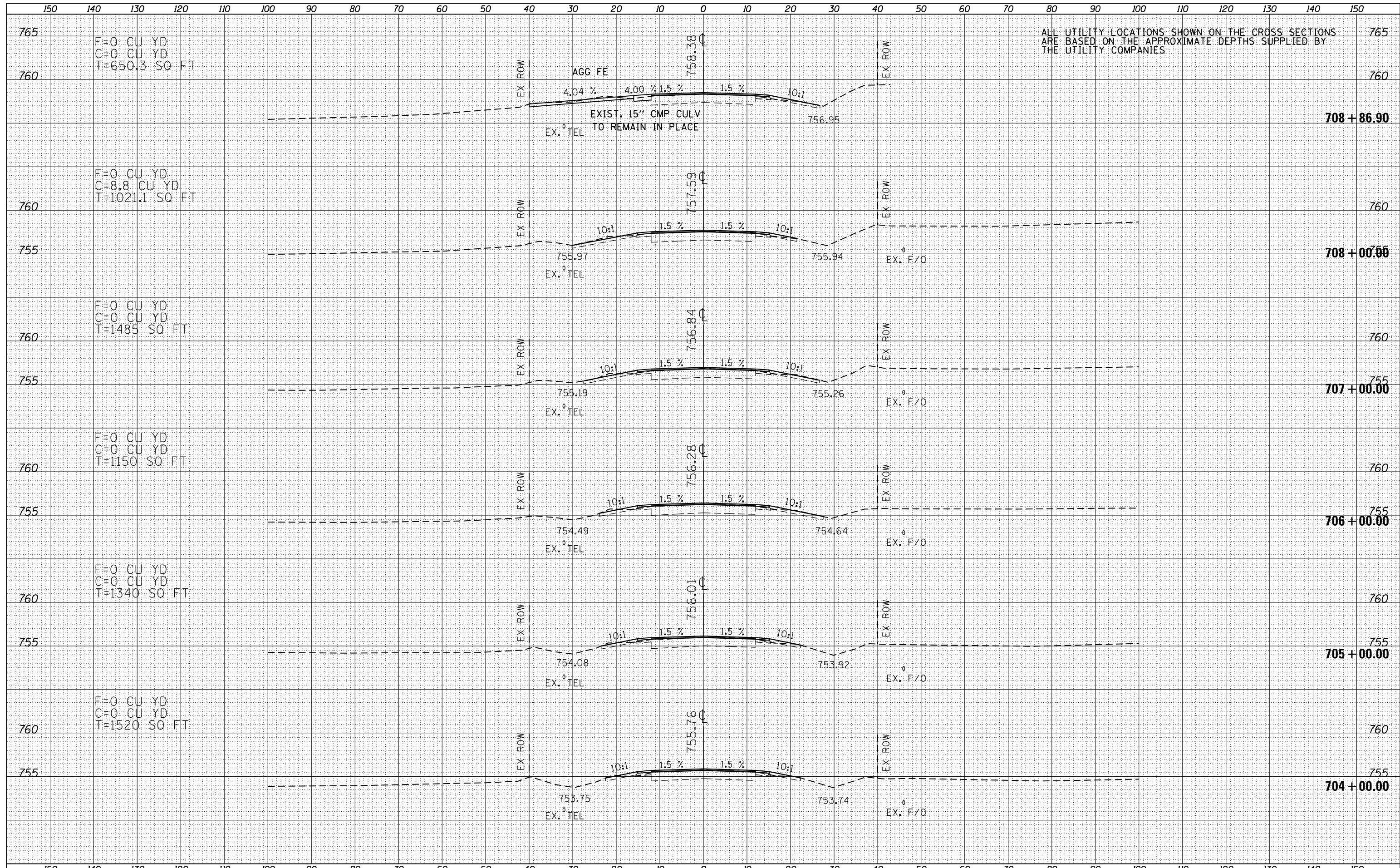
DATE	
BY	
ORIGINAL SURVEY	
PLOTTED	
TEMPLATE	
AREAS	
CHECKED	
NO.	



ALL UTILITY LOCATIONS SHOWN ON THE CROSS SECTIONS ARE BASED ON THE APPROXIMATE DEPTHS SUPPLIED BY THE UTILITY COMPANIES

DATE	
BY	
FINISHED SURVEY	
PLOTTED	
TEMPLATE	
AREAS	
CHECKED	
NO.	

DATE	
BY	
ORIGINAL SURVEY	
PLOTTED	
TEMPLATE	
AREAS	
CHECKED	
NO.	

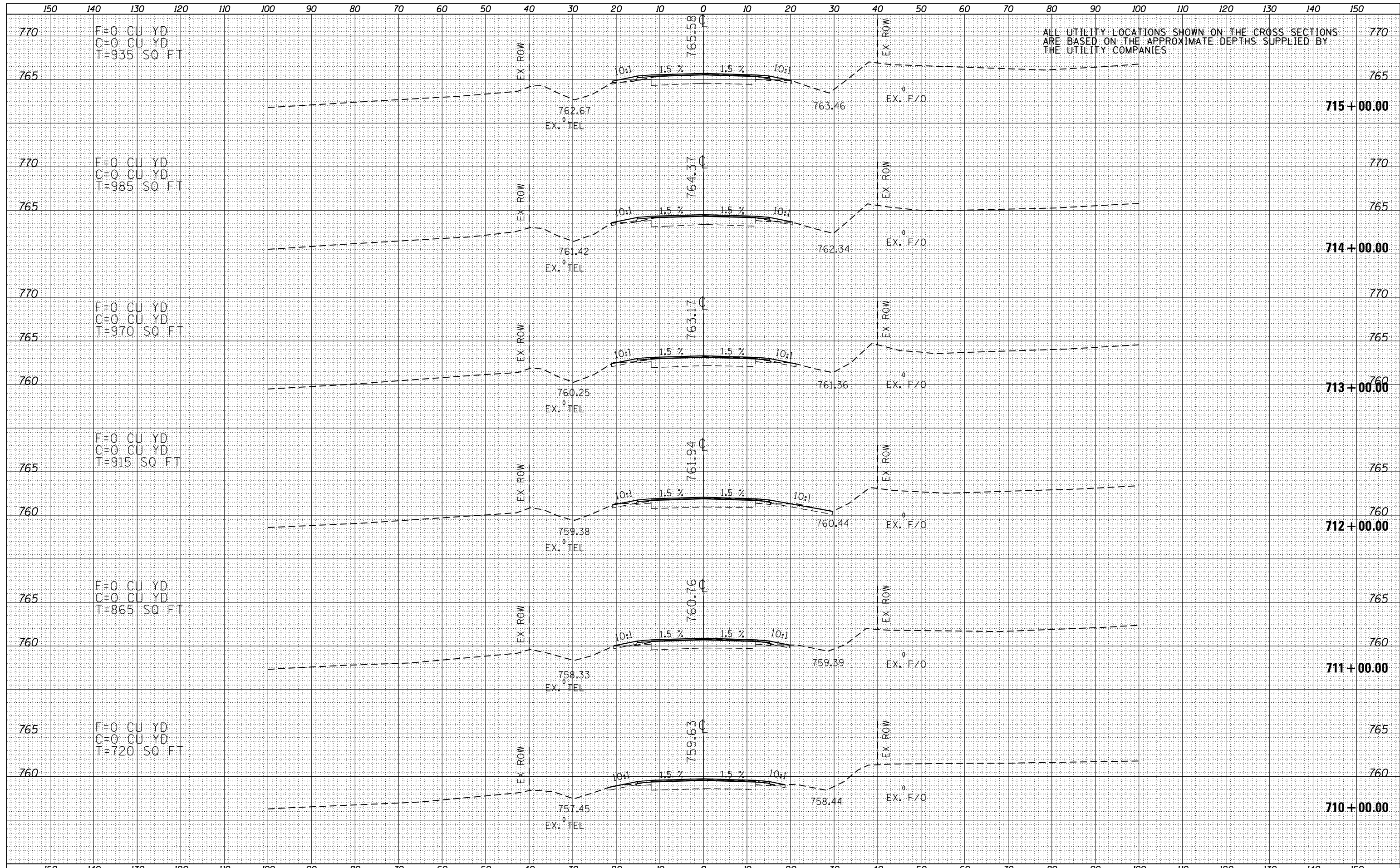


ALL UTILITY LOCATIONS SHOWN ON THE CROSS SECTIONS ARE BASED ON THE APPROXIMATE DEPTHS SUPPLIED BY THE UTILITY COMPANIES

FILE NAME = D468A26-sht-xssh.tdgn	USER NAME = keathbr	DESIGNED -	REVISD -	STATE OF ILLINOIS DEPARTMENT OF TRANSPORTATION	IL 116 CROSS SECTIONS SCALE: 1"=20'H,10'V SHEET 120 OF 127 SHEETS STA. 704+00.00 TO STA. 708+86.90
		DRAWN -	REVISD -		
		CHECKED -	REVISD -		
		DATE -	REVISD -		
					F.A.P. RTE. SECTION COUNTY TOTAL SHEETS SHEET NO. 665 137W-2,RS-4+138W-3,RS-4+139W-3 HENDERSON WARREN 255 248 CONTRACT NO. 68A26 ILLINOIS FED. AID PROJECT

DATE	
BY	
ORIGINAL SURVEY NO.	
SURVEYED	
PLOTTED	
TEMPLATE	
AREAS	
CHECKED	

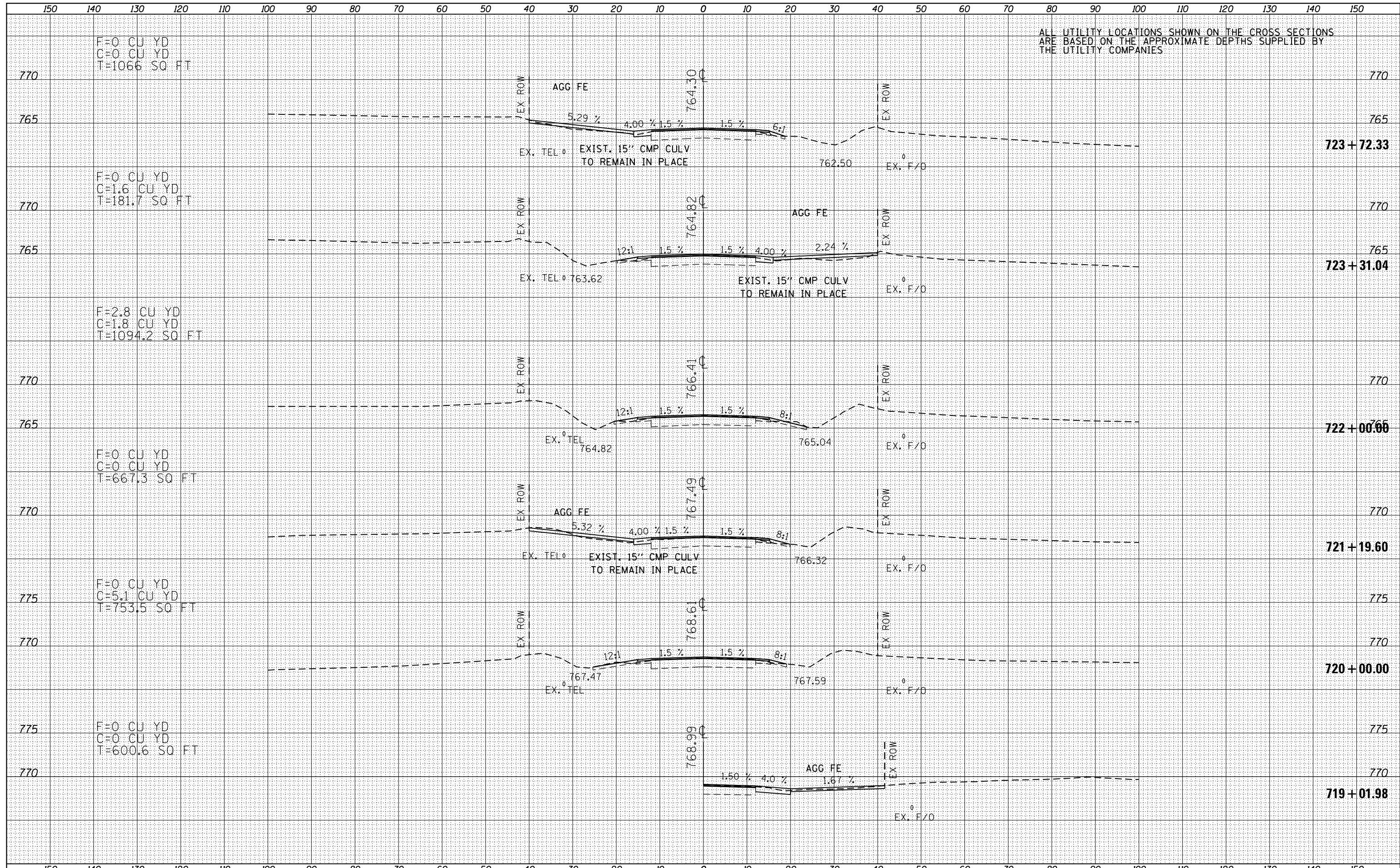
DATE	
BY	
ORIGINAL SURVEY NO.	
SURVEYED	
PLOTTED	
TEMPLATE	
AREAS	
CHECKED	



FILE NAME = D468A26-sht-xssh.tdgn	USER NAME = keathbr	DESIGNED -	REVISD -	STATE OF ILLINOIS DEPARTMENT OF TRANSPORTATION	IL 116 CROSS SECTIONS SCALE: 1"=20'H,10'V SHEET 121 OF 127 SHEETS STA. 710+00.00 TO STA. 715+00.00	F.A.P. RTE.	SECTION	COUNTY	TOTAL SHEETS	SHEET NO.	
Default	PLOT SCALE = 20.0000' / in.	CHECKED -	REVISD -			665	137W-2,RS-4+138W-3,RS-4+139W-3	HENDERSON WARREN	255	249	
	PLOT DATE = 3/20/2015	DATE -	REVISD -			CONTRACT NO. 68A26					
ILLINOIS FED. AID PROJECT											

DATE	
BY	
NO.	
FINL SURVEY	
SURVEYED	
PLOTTED	
TEMPLATE	
AREAS	
CHECKED	

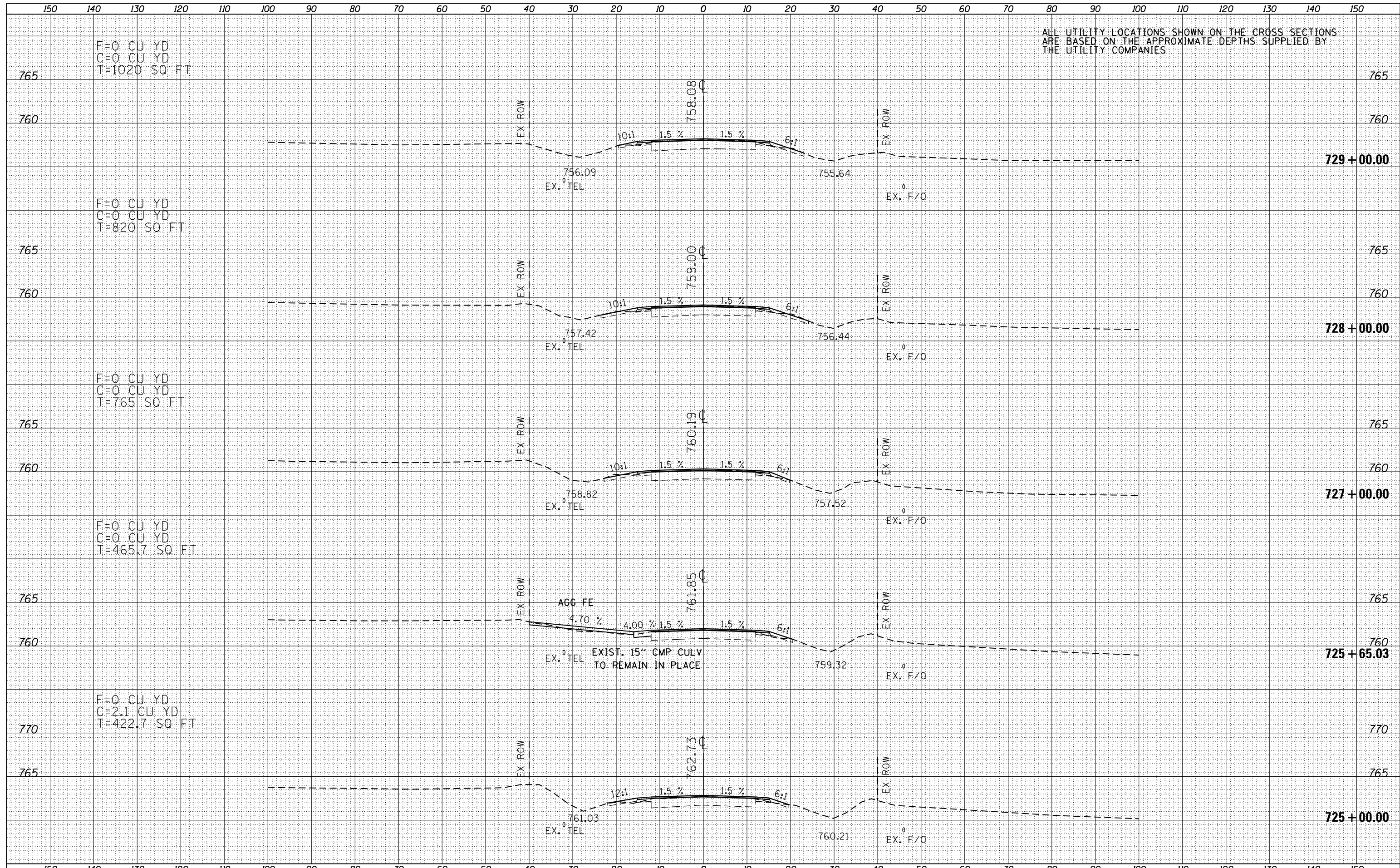
DATE	
BY	
NO.	
ORIGINAL SURVEY	
SURVEYED	
PLOTTED	
TEMPLATE	
AREAS	
CHECKED	



DATE	
BY	
SURVEYED	
PLOTTED	
TEMPLATE	
AREAS	
CHECKED	
FINAL SURVEY	
NOTE BOOK	
NO.	

DATE	
BY	
SURVEYED	
PLOTTED	
TEMPLATE	
AREAS	
CHECKED	
ORIGINAL SURVEY	
NOTE BOOK	
NO.	

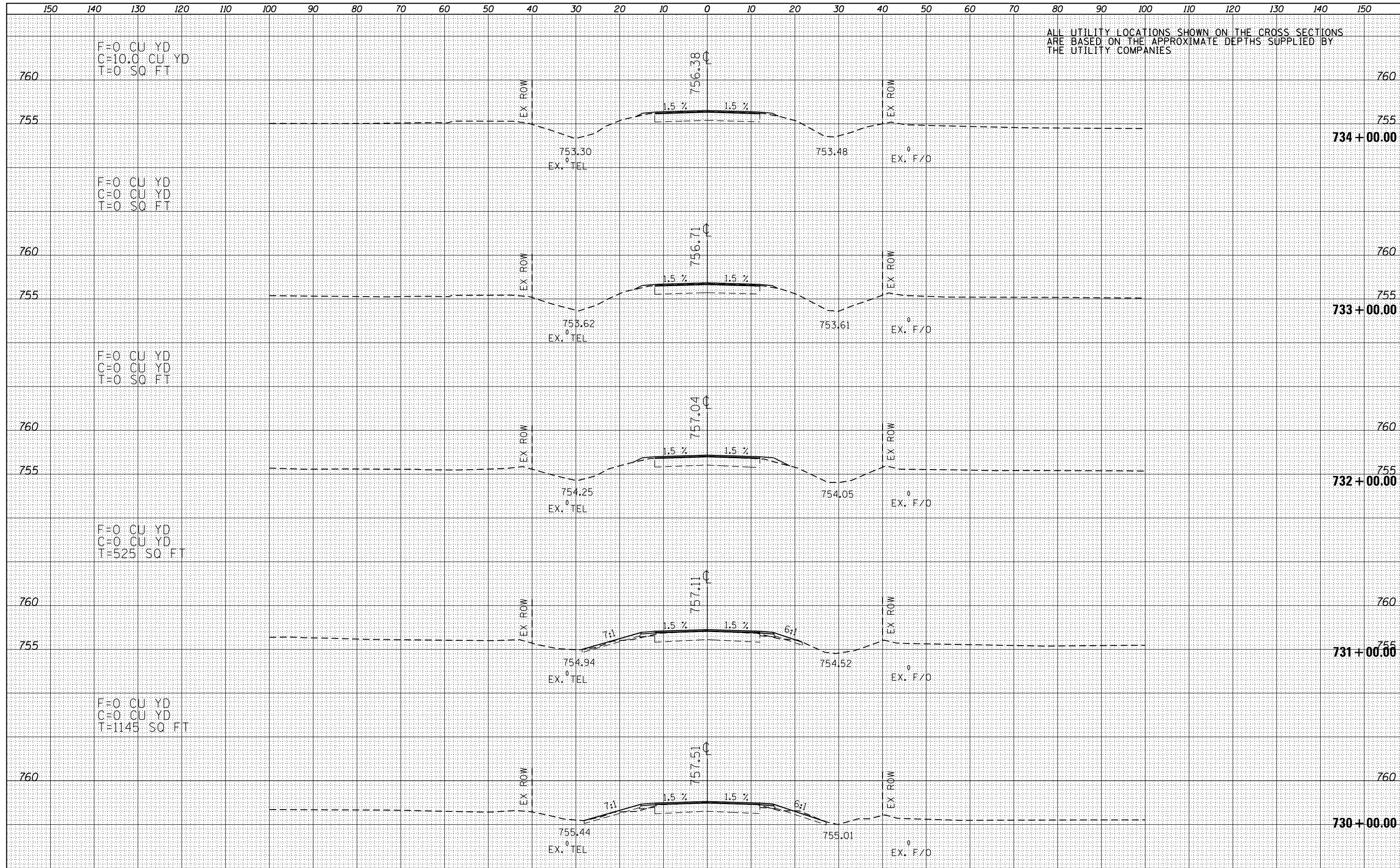
ALL UTILITY LOCATIONS SHOWN ON THE CROSS SECTIONS ARE BASED ON THE APPROXIMATE DEPTHS SUPPLIED BY THE UTILITY COMPANIES



DATE	
BY	
FINAL SURVEY	
SURVEYED	
PLOTTED	
TEMPLATE	
NOTE BOOK	
AREAS CHECKED	
NO.	

DATE	
BY	
ORIGINAL SURVEY	
SURVEYED	
PLOTTED	
TEMPLATE	
NOTE BOOK	
AREAS CHECKED	
NO.	

ALL UTILITY LOCATIONS SHOWN ON THE CROSS SECTIONS ARE BASED ON THE APPROXIMATE DEPTHS SUPPLIED BY THE UTILITY COMPANIES



DATE	
BY	
SURVEYED	
PLOTTED	
TEMPLATE	
AREAS	
CHECKED	
NO.	

DATE	
BY	
SURVEYED	
PLOTTED	
TEMPLATE	
AREAS	
CHECKED	
NO.	

