

SEC 24, T 6 N, R 3 W, 4th PM

18" CMP

SOUTHBOUND FAP RTE 310 (US RTE 67)

☐ FAP 310 (US RTE 67) SURVEY & CONSTRUCTION

420+00 421 422 423 424 425+00

NORTHBOUND FAP RTE 310 (US RTE 67)

1000' TAPER

50' C-C (TYP)

STA 420+76.0
44.8' RT

TEMPORARY PAVEMENT MARKING
LINE 4" (WHITE - SOLID)

SEC 19, T 6 N, R 2 W, 4th PM

WORK ZONE	W2-I115(0)-3618
SPEED LIMIT	45
PHOTO ENFORCED	R2-1-3648
\$375 FINE MINIMUM	R10-I108P-3618
	R2-I106P-3618

LEGEND	
	TEMPORARY CONCRETE BARRIER WITH MONODIRECTIONAL MARKERS
	TEMPORARY IMPACT ATTENUATOR
	CONSTRUCTION ZONE
	AREA CLOSED TO TRAFFIC
	DIRECTION OF TRAFFIC
	ARROW BOARD
	STAGE REMOVAL LINE
	TYPE III BARRICADE WITH FLASHING LIGHT (2-EA)
	CONSTRUCTION SIGN
	FLASHING AMBER BEACON
	DIRECTION INDICATOR BARRIER WITH STEADY BURN MONODIRECTIONAL LIGHT
	TYPE II BARRICADE, DRUM OR VERTICAL BARRICADE WITH STEADY BURN MONODIRECTIONAL LIGHT

SEC 24, T 6 N, R 3 W, 4th PM

SOUTHBOUND FAP RTE 310 (US RTE 67)

☐ FAP 310 (US RTE 67) SURVEY & CONSTRUCTION

426 427 428 429 430+00 431

NORTHBOUND FAP RTE 310 (US RTE 67)

1000' TAPER

50' C-C (TYP)

STA 428+65.6
36.3' RT

TEMPORARY PAVEMENT MARKING
LINE 4" (WHITE - DASH) (TYP)

STA 430+22.9
34.6' RT

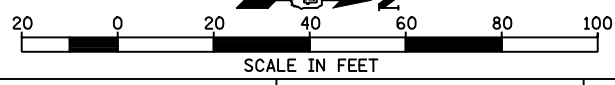
TEMPORARY PAVEMENT MARKING
LINE 4" (WHITE - SOLID) (TYP)

STA 430+76.0
34.0' RT

TEMPORARY PAVEMENT MARKING
LINE 12" (WHITE - SOLID) (TYP)

STA 431+97.4
46.2' RT

STA 431+97.4
58.4' RT

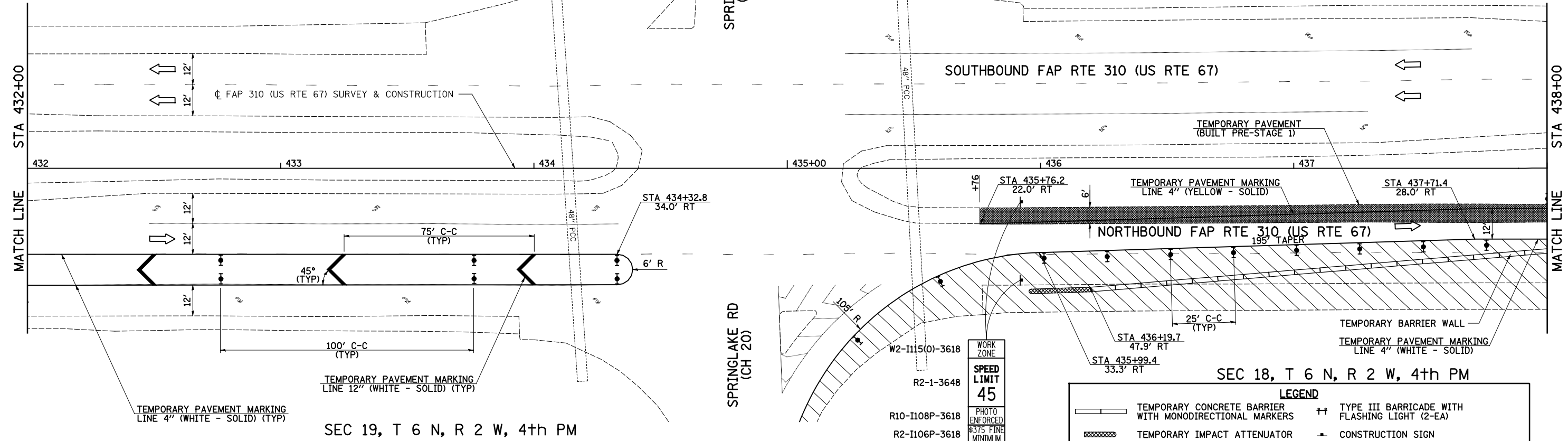
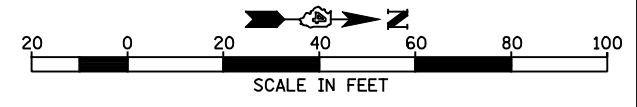


SEC 19, T 6 N, R 2 W, 4th PM

FILE NAME =	USER NAME = JDeen	DESIGNED - JRB	REVISED -	STATE OF ILLINOIS DEPARTMENT OF TRANSPORTATION	FAP ROUTE 407 (IL 336 /IL 110) STAGE 1 CONSTRUCTION PLANS - FAP ROUTE 310 (US 67)	F.A.P. RTE.	SECTION	COUNTY	TOTAL SHEETS	SHEET NO.
v:\transportation\2891\2-Lane Paving Plans\cadd sheets\D468B44-sht-staging1-US67-01.dwg	DRAWN - TJD	REVISED -	407			55(3(PV,HB(2-6);B,-1,B-2))	McDONOUGH	874	101	
PLOT SCALE = 40.0000' / IN.	CHECKED - JRB	REVISED -	CONTRACT NO. 68B44							
PLOT DATE = 1/26/2015	DATE - 1-30-2015	REVISED -	ILLINOIS FED. AID PROJECT							

SEC 24, T 6 N, R 3 W, 4th PM

SEC 13, T 6 N, R 3 W, 4th PM



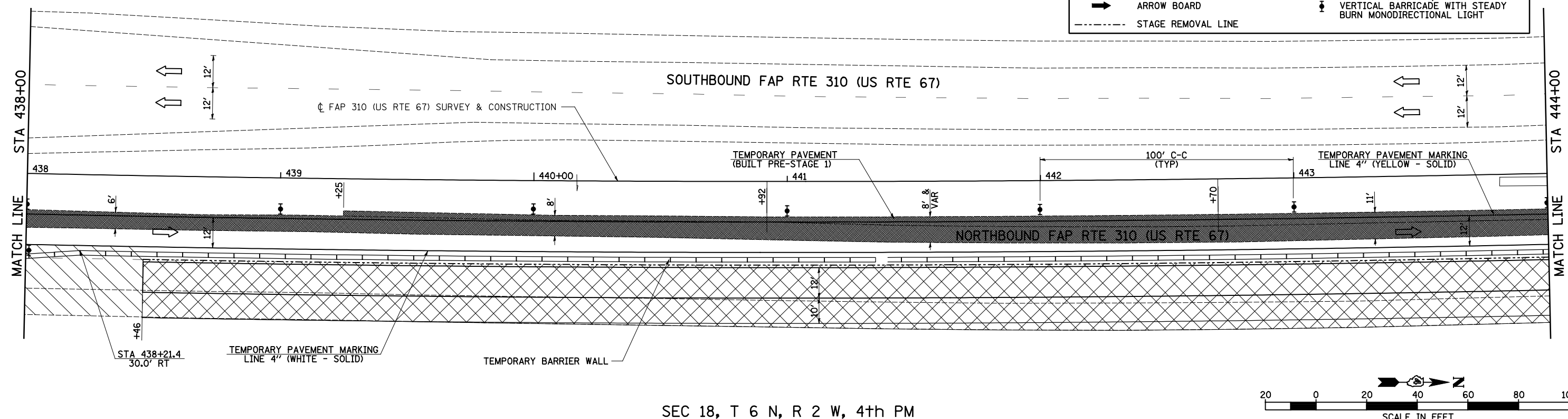
SEC 19, T 6 N, R 2 W, 4th PM

SEC 18, T 6 N, R 2 W, 4th PM

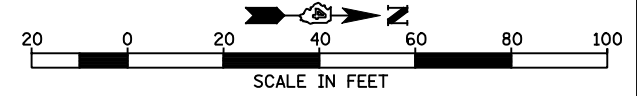
LEGEND

	TEMPORARY CONCRETE BARRIER WITH MONODIRECTIONAL MARKERS		TYPE III BARRICADE WITH FLASHING LIGHT (2-EA)
	TEMPORARY IMPACT ATTENUATOR		CONSTRUCTION SIGN
	CONSTRUCTION ZONE		FLASHING AMBER BEACON
	AREA CLOSED TO TRAFFIC		DIRECTION INDICATOR BARRIER WITH STEADY BURN MONODIRECTIONAL LIGHT
	DIRECTION OF TRAFFIC		TYPE II BARRICADE, DRUM OR VERTICAL BARRICADE WITH STEADY BURN MONODIRECTIONAL LIGHT
	ARROW BOARD		
	STAGE REMOVAL LINE		

SEC 13, T 6 N, R 3 W, 4th PM

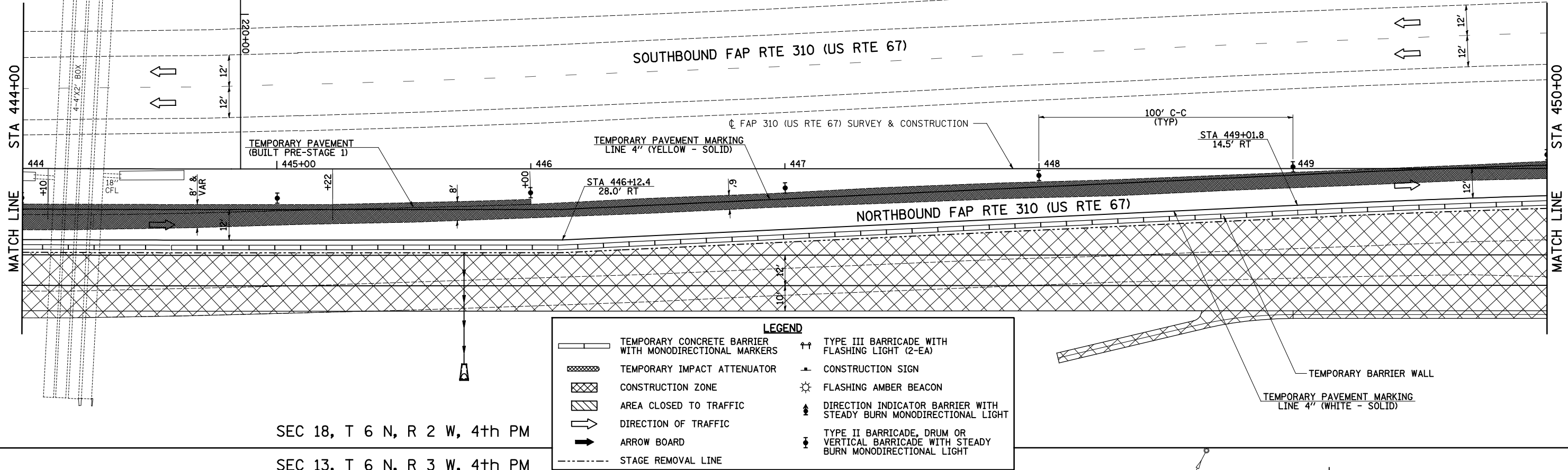
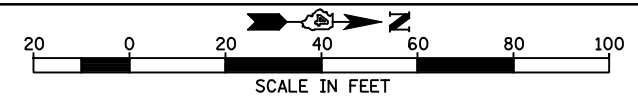


SEC 18, T 6 N, R 2 W, 4th PM

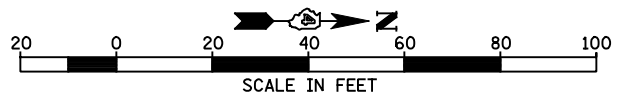
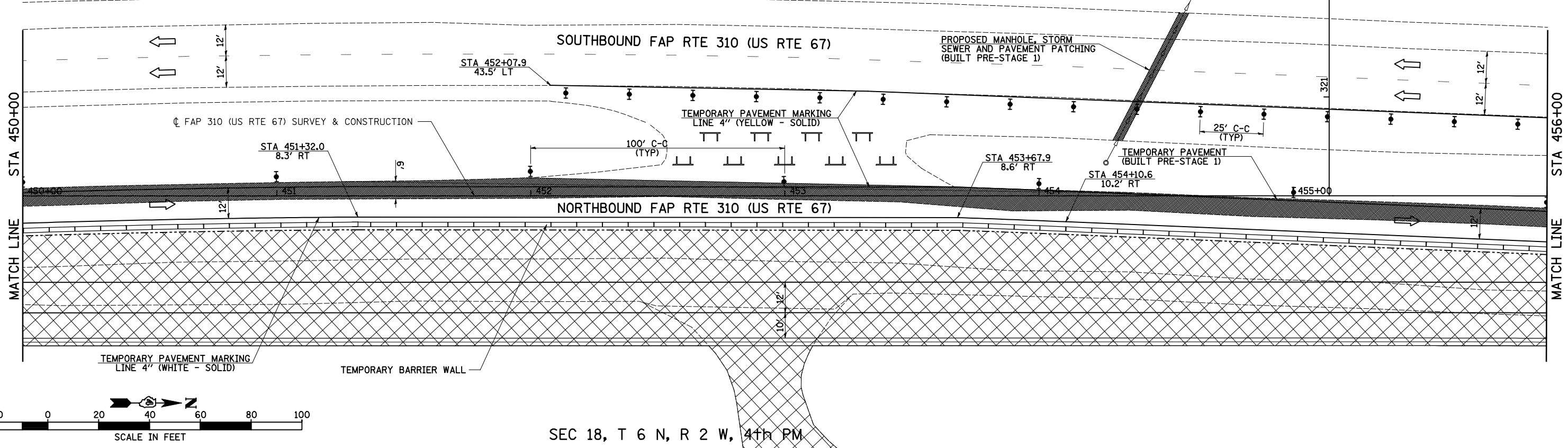


FILE NAME =	USER NAME = JDeen	DESIGNED - JRB	REVISED -	STATE OF ILLINOIS DEPARTMENT OF TRANSPORTATION	FAP ROUTE 407 (IL 336 /IL 110) STAGE 1 CONSTRUCTION PLANS - FAP ROUTE 310 (US 67)	F.A.P. RTE.	SECTION	COUNTY	TOTAL SHEETS	SHEET NO.
W:\Transportation\2891\2-Lane Paving Plans\CADD Sheets\D468B44-sht-staging1-US67-02.dwg	DRAWN - TJD	REVISOR -	REVISOR -			407	55[3(PV,HB(2-6))B,B-1,B-2]	McDONOUGH	874	102
PLOT SCALE = 40.0000' / IN.	CHECKED - JRB	REVISOR -	REVISOR -			CONTRACT NO. 68B44				
PLOT DATE = 2/4/2015	DATE - 1-30-2015	REVISOR -	REVISOR -			ILLINOIS FED. AID PROJECT				

SEC 13, T 6 N, R 3 W, 4th PM

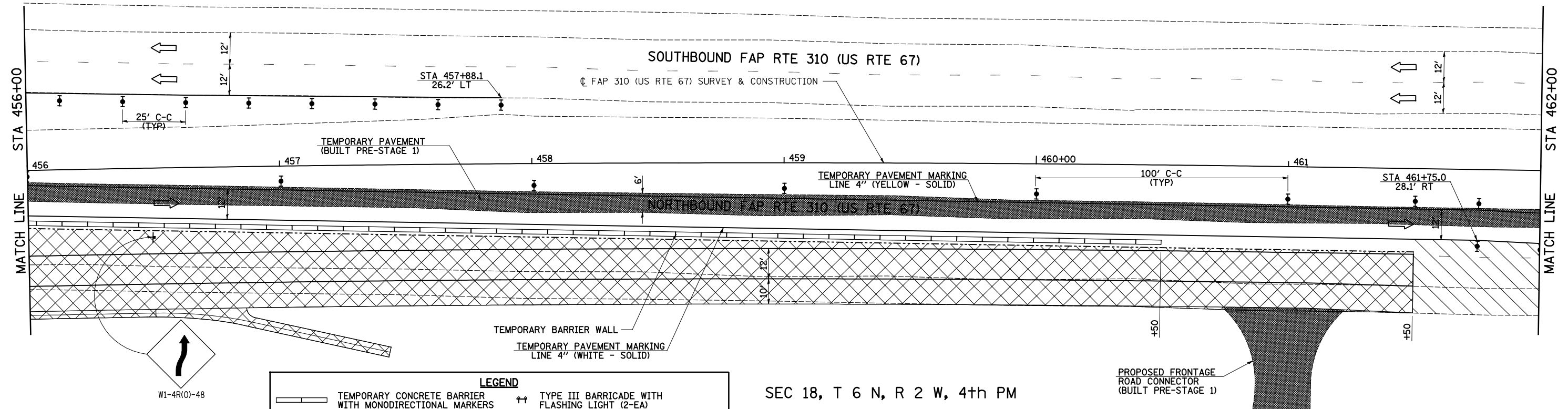
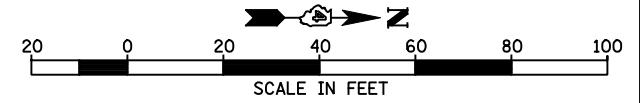


SEC 18, T 6 N, R 2 W, 4th PM
SEC 13, T 6 N, R 3 W, 4th PM

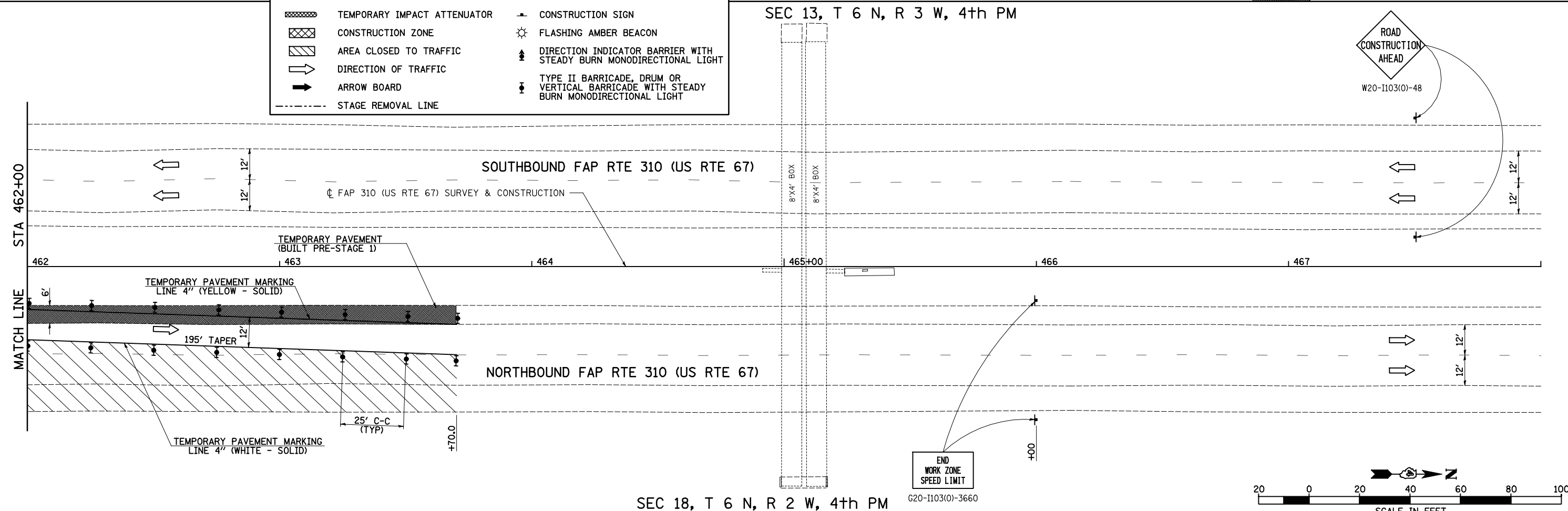


SEC 18, T 6 N, R 2 W, 4th PM

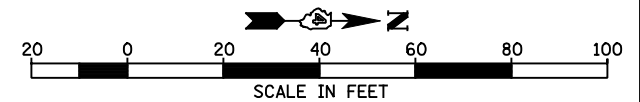
FILE NAME =	USER NAME = JDeen	DESIGNED - JRB	REVISED -	STATE OF ILLINOIS DEPARTMENT OF TRANSPORTATION	FAP ROUTE 407 (IL 336 /IL 110) STAGE 1 CONSTRUCTION PLANS - FAP ROUTE 310 (US 67)	F.A.P. RTE.	SECTION	COUNTY	TOTAL SHEETS	SHEET NO.
W:\Transportation\2891\2-Lane Paving Plans\CADD Sheets\D468B44-sht-staging1-US67-03.dwg	DRAWN - TJD	REVIS	REVIS			407	55(3(PV,HB(2-6);B-B-1,B-2))	McDONOUGH	874	103
PLOT SCALE = 40.0000' / IN.	CHECKED - JRB	REVIS	REVIS			CONTRACT NO. 68B44		ILLINOIS FED. AID PROJECT		
PLOT DATE = 2/4/2015	DATE - 1-30-2015	REVIS	REVIS			SCALE: 1"=20'	SHEET 5 OF 18 SHEETS	STA. 444+00 TO STA. 456+00		



SEC 18, T 6 N, R 2 W, 4th PM
SEC 13, T 6 N, R 3 W, 4th PM



SEC 18, T 6 N, R 2 W, 4th PM



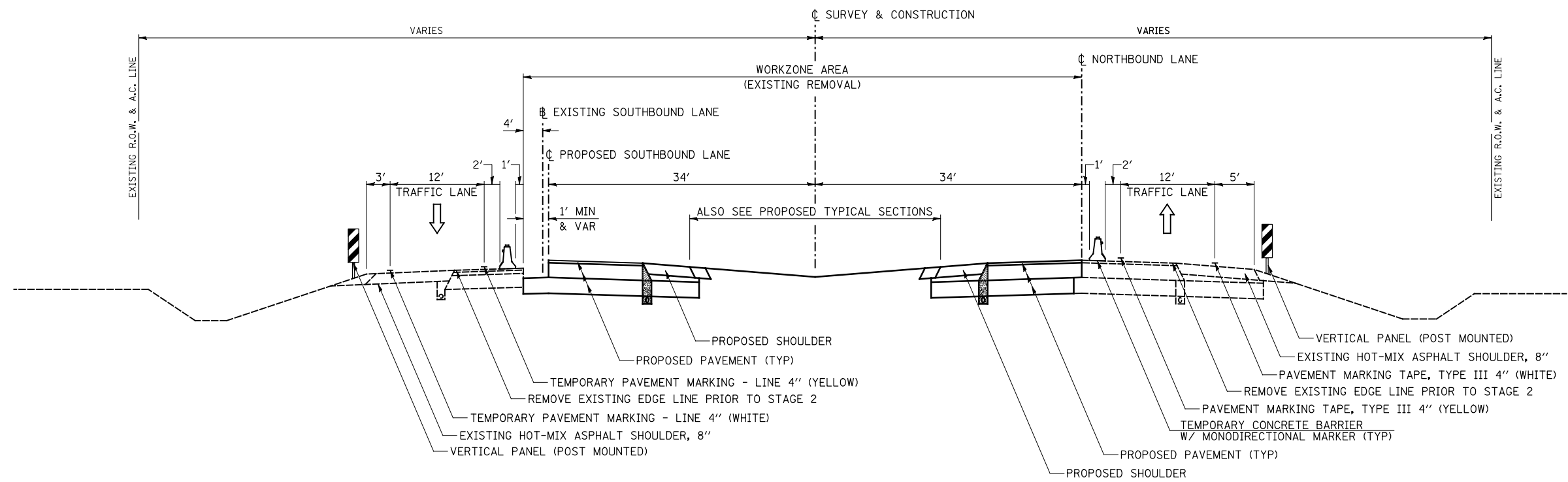
FILE NAME =	USER NAME = JDeen	DESIGNED - JRB	REVISED -
W:\Transportation\2891\2-Lane Paving Plans\CADD Sheets\D468B44-sht-staging1-US67-04.d	DRAWN - TJD	CHECKED - JRB	REVISED -
	PLOT SCALE = 40.0000' / IN.	DATE - 1-30-2015	REVISED -
	PLOT DATE = 2/4/2015		

STATE OF ILLINOIS
DEPARTMENT OF TRANSPORTATION

FAP ROUTE 407 (IL 336 / IL 110)
STAGE 1 CONSTRUCTION PLANS - FAP ROUTE 310 (US 67)

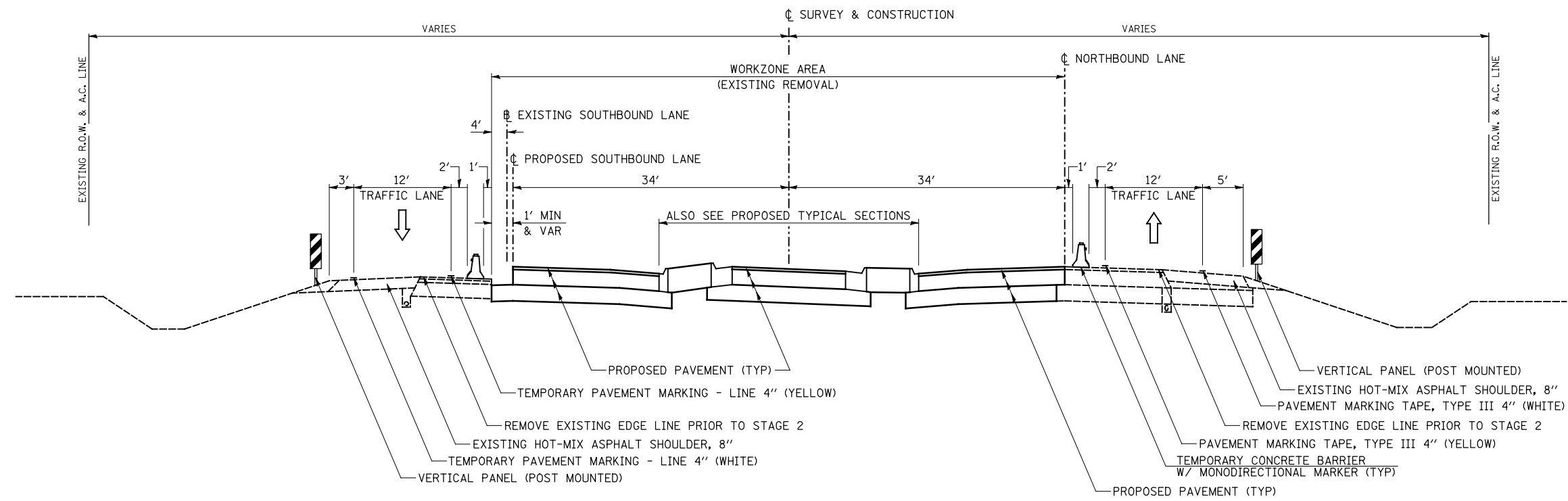
SCALE: 1"=20' SHEET 6 OF 18 SHEETS STA. 456+00 TO STA. 468+00

F.A.P. RTE.	SECTION	COUNTY	TOTAL SHEETS	SHEET NO.
407	55(3(PV,HB(2-6)B,B-1,B-2))	McDONOUGH	874	104
CONTRACT NO. 68B44			ILLINOIS FED. AID PROJECT	



STAGE 2 TYPICAL SECTION
FAP ROUTE 310 (US 67)

STA 438+46.31 TO STA 444+85.76
 STA 455+14.23 TO STA 461+50.00

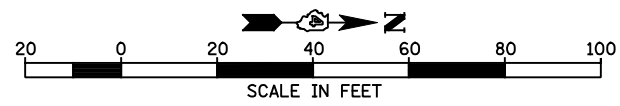
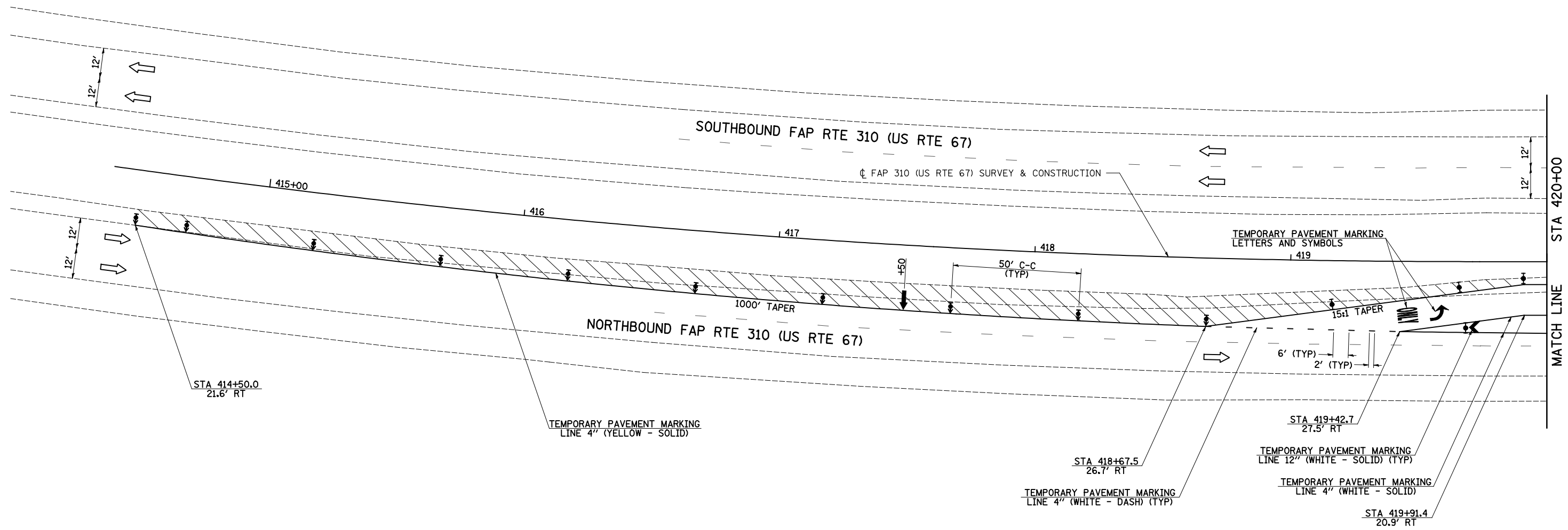


STAGE 2 TYPICAL SECTION
FAP ROUTE 310 (US 67)

STA 444+85.76 TO STA 455+14.23

FILE NAME =	USER NAME = JDeen	DESIGNED - JRB	REVISED -	STATE OF ILLINOIS DEPARTMENT OF TRANSPORTATION	FAP ROUTE 407 (IL 336 /IL 110) STAGE 2 TYPICAL SECTIONS - FAP ROUTE 310 (US 67)	F.A.P. RTE.	SECTION	COUNTY	TOTAL SHEETS	SHEET NO.	
v:\transportation\2891\2-Lane Paving Plans\cadd sheets\D468B44-shr-staging2\typical-us67.dwg	DRAWN - TJD	CHECKED - JRB	REVISED -			407	55C3(PV,HB(2-6);B,B-1,B-2)]	McDONOUGH	874	105	
PLOT SCALE = 16.000' / IN.	DATE - 1-30-2015	REVISOR -	REVISOR -			CONTRACT NO. 68B44					
PLOT DATE = 1/26/2015	DATE - 1-30-2015	REVISOR -	REVISOR -			ILLINOIS FED. AID PROJECT					

LEGEND	
	TEMPORARY CONCRETE BARRIER WITH MONODIRECTIONAL MARKERS
	TEMPORARY IMPACT ATTENUATOR
	CONSTRUCTION ZONE
	AREA CLOSED TO TRAFFIC
	DIRECTION OF TRAFFIC
	ARROW BOARD
	STAGE REMOVAL LINE
	TYPE III BARRICADE WITH FLASHING LIGHT (2-EA)
	CONSTRUCTION SIGN
	FLASHING AMBER BEACON
	DIRECTION INDICATOR BARRIER WITH STEADY BURN MONODIRECTIONAL LIGHT
	TYPE II BARRICADE, DRUM OR VERTICAL BARRICADE WITH STEADY BURN MONODIRECTIONAL LIGHT



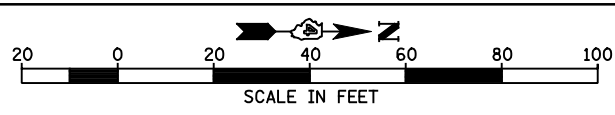
FILE NAME =	USER NAME = JDeen	DESIGNED - JRB	REVISED -
v:\transportation\2891\2-Lane Paving Plans\cadd sheets\D468B44-sht-staging2-US67-00		DRAWN - TJD	REVISED -
PLOT SCALE = 40.0000' / IN.		CHECKED - JRB	REVISED -
PLOT DATE = 1/26/2015		DATE - 1-30-2015	REVISED -

STATE OF ILLINOIS
DEPARTMENT OF TRANSPORTATION

FAP ROUTE 407 (IL 336 /IL 110)
STAGE 2 CONSTRUCTION PLANS - FAP ROUTE 310 (US 67)

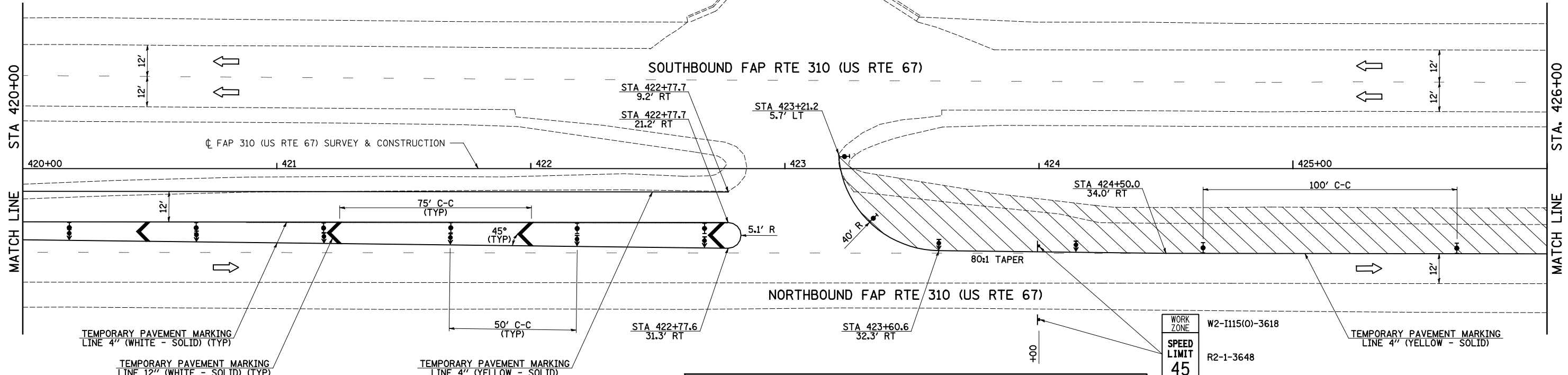
SCALE: 1"=20' SHEET 8 OF 18 SHEETS STA. 414+50 TO STA. 420+00

F.A.P. RTE.	SECTION	COUNTY	TOTAL SHEETS	SHEET NO.
407	55(3(PV,HB(2-6);B,-1,B-2))	McDONOUGH	874	106
CONTRACT NO. 68B44			ILLINOIS FED. AID PROJECT	



SEC 24, T 6 N, R 3 W, 4th PM

18" CMP



SEC 19, T 6 N, R 2 W, 4th PM

LEGEND

- TEMPORARY CONCRETE BARRIER WITH MONODIRECTIONAL MARKERS
- TEMPORARY IMPACT ATTENUATOR
- CONSTRUCTION ZONE
- AREA CLOSED TO TRAFFIC
- DIRECTION OF TRAFFIC
- ARROW BOARD
- STAGE REMOVAL LINE
- TYPE III BARRICADE WITH FLASHING LIGHT (2-EA)
- CONSTRUCTION SIGN
- FLASHING AMBER BEACON
- DIRECTION INDICATOR BARRIER WITH STEADY BURN MONODIRECTIONAL LIGHT
- TYPE II BARRICADE, DRUM OR VERTICAL BARRICADE WITH STEADY BURN MONODIRECTIONAL LIGHT

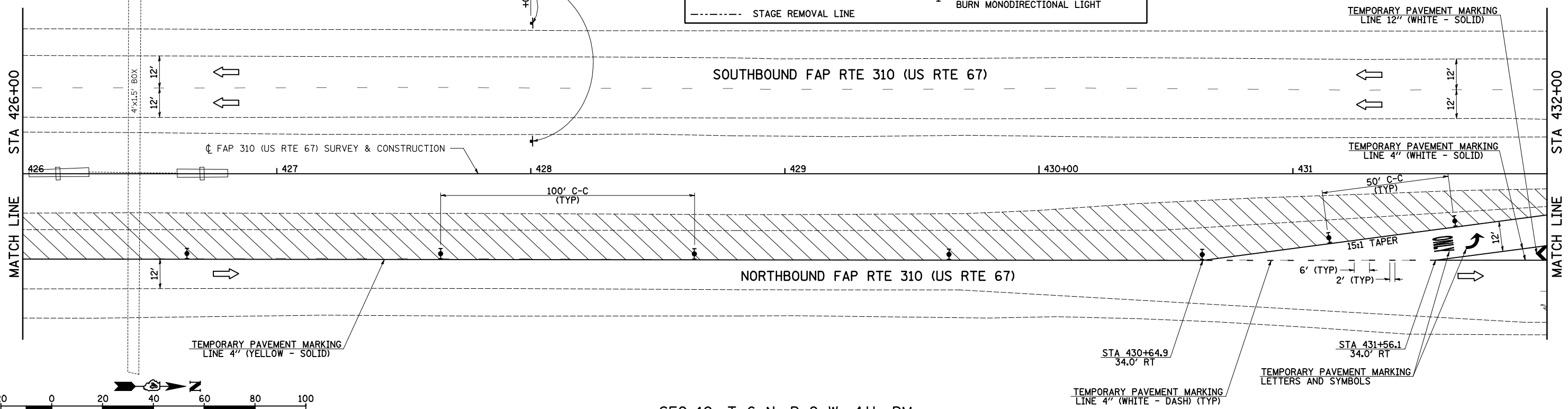
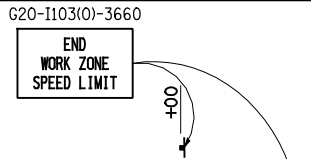
WORK ZONE
W2-I115(O)-3618

SPEED LIMIT
45

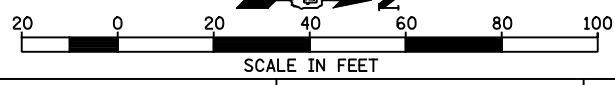
PHOTO ENFORCED
#375 FINE MINIMUM

R2-1-3648
R10-I108P-3618
R2-I106P-3618

SEC 24, T 6 N, R 3 W, 4th PM



SEC 19, T 6 N, R 2 W, 4th PM



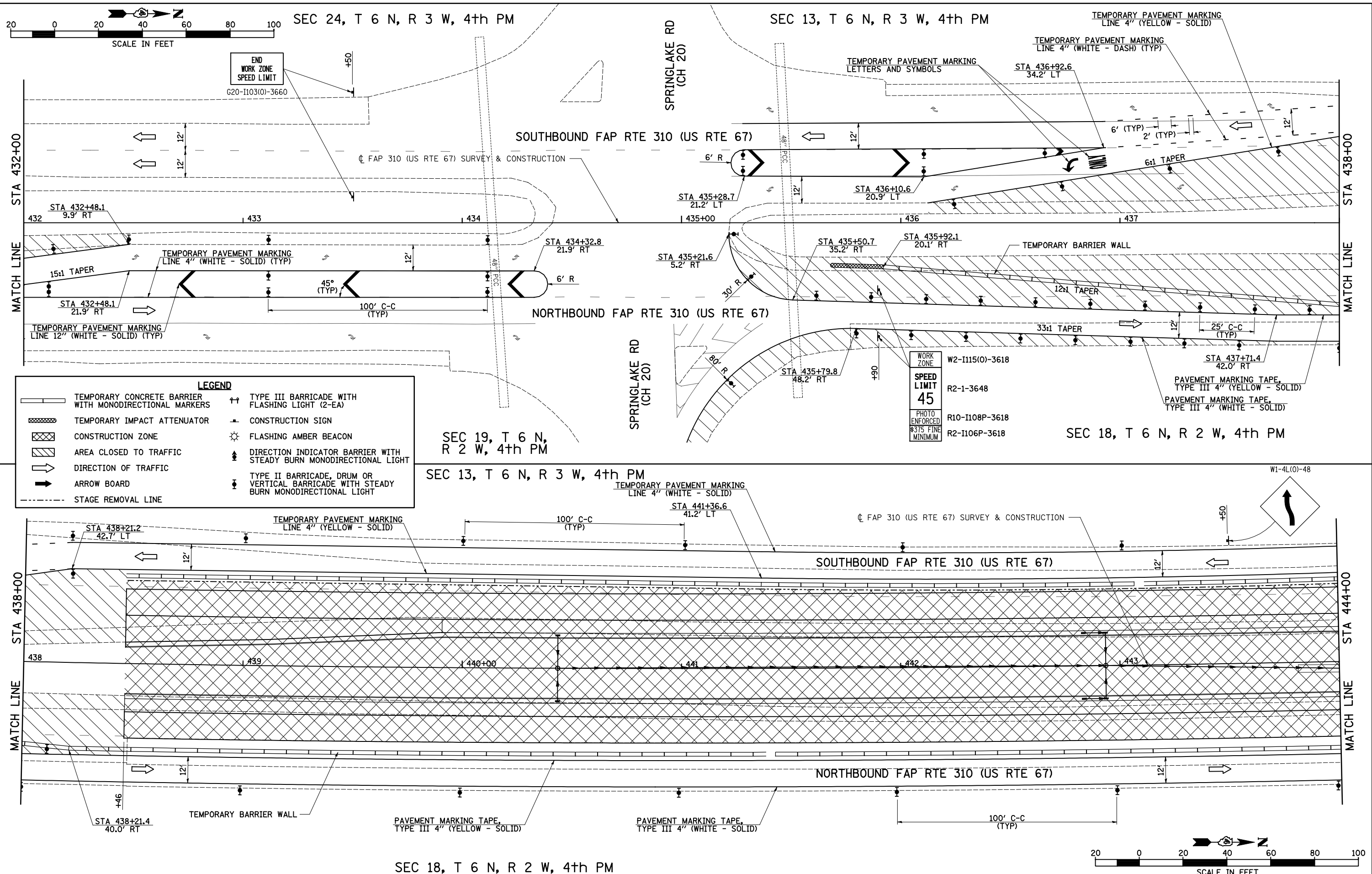
FILE NAME =	USER NAME = JDeen	DESIGNED - JRB	REVISED -
v:\transportation\2891\2-Lane Paving Plans\cadd sheets\0468B44-sht-staging2-US67-01.dwg		DRAWN - TJD	REVISED -
PLOT SCALE = 40.0000' / IN.		CHECKED - JRB	REVISED -
PLOT DATE = 1/27/2015		DATE - 1-30-2015	REVISED -

STATE OF ILLINOIS
DEPARTMENT OF TRANSPORTATION

FAP ROUTE 407 (IL 336 /IL 110)
STAGE 2 CONSTRUCTION PLANS - FAP ROUTE 310 (US 67)

SCALE: 1"=20' SHEET 9 OF 18 SHEETS STA. 420+00 TO STA. 432+00

F.A.P. RTE.	SECTION	COUNTY	TOTAL SHEETS	SHEET NO.
407	55(3(PV,HB(2-6)B,-1,B-2))	McDONOUGH	874	107
CONTRACT NO. 68B44			ILLINOIS FED. AID PROJECT	



LEGEND

	TEMPORARY CONCRETE BARRIER WITH MONODIRECTIONAL MARKERS		TYPE III BARRICADE WITH FLASHING LIGHT (2-EA)
	TEMPORARY IMPACT ATTENUATOR		CONSTRUCTION SIGN
	CONSTRUCTION ZONE		FLASHING AMBER BEACON
	AREA CLOSED TO TRAFFIC		DIRECTION INDICATOR BARRIER WITH STEADY BURN MONODIRECTIONAL LIGHT
	DIRECTION OF TRAFFIC		TYPE II BARRICADE, DRUM OR VERTICAL BARRICADE WITH STEADY BURN MONODIRECTIONAL LIGHT
	ARROW BOARD		
	STAGE REMOVAL LINE		

WORK ZONE

W2-I115(O)-3618
R2-1-3648
R10-I108P-3618
R2-I106P-3618

SPEED LIMIT 45

PHOTO ENFORCED
#375 FINE MINIMUM

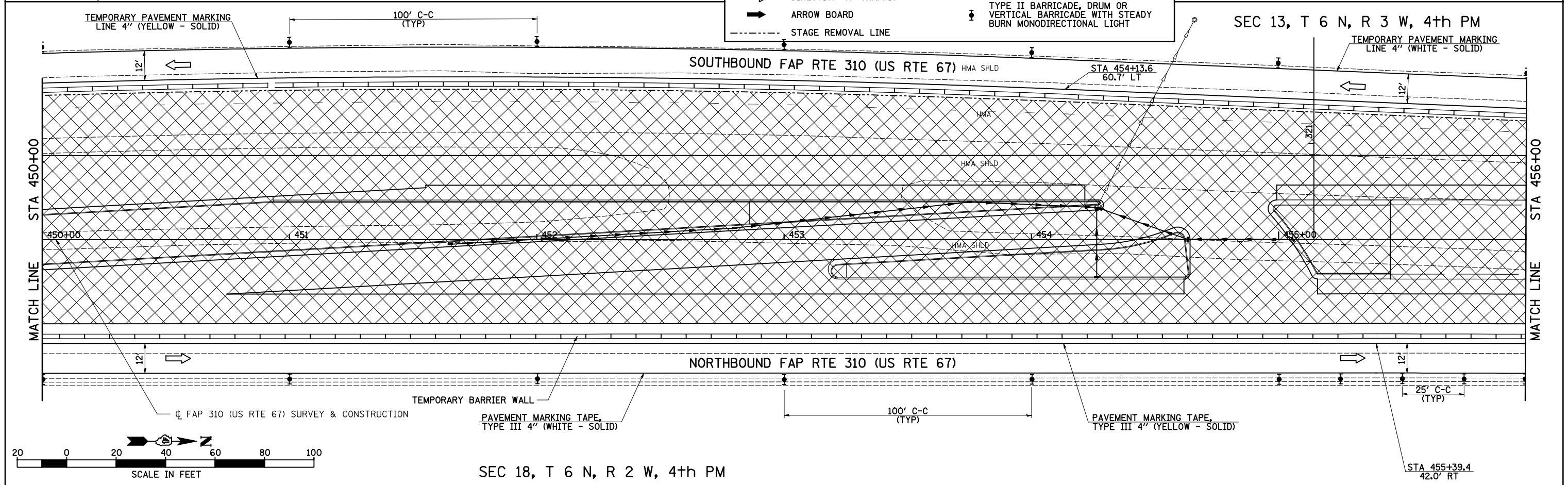
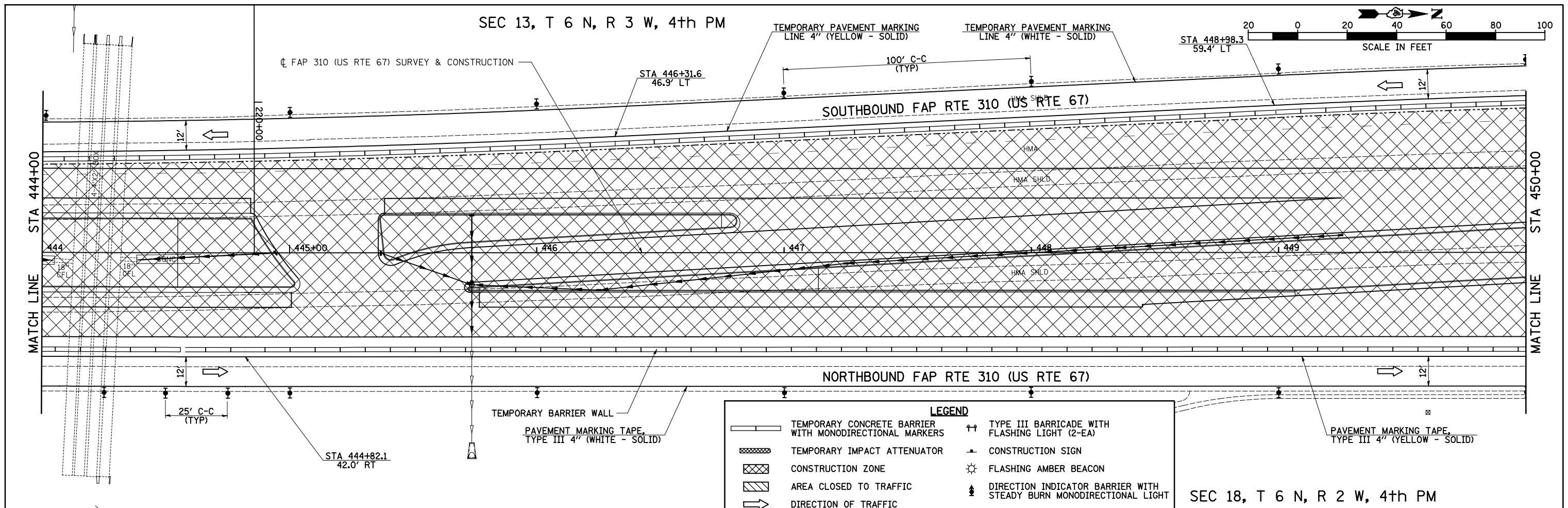
FILE NAME = v:\transportation\2891\2-Lane Paving Plans\cadd sheets\0468B44-sht-staging2-US67-02.dwg	USER NAME = JDeen	DESIGNED - JRB	REVISED -
		DRAWN - TJD	REVISED -
	PLOT SCALE = 40.0000' / IN.	CHECKED - JRB	REVISED -
	PLOT DATE = 1/27/2015	DATE - 1-30-2015	REVISED -

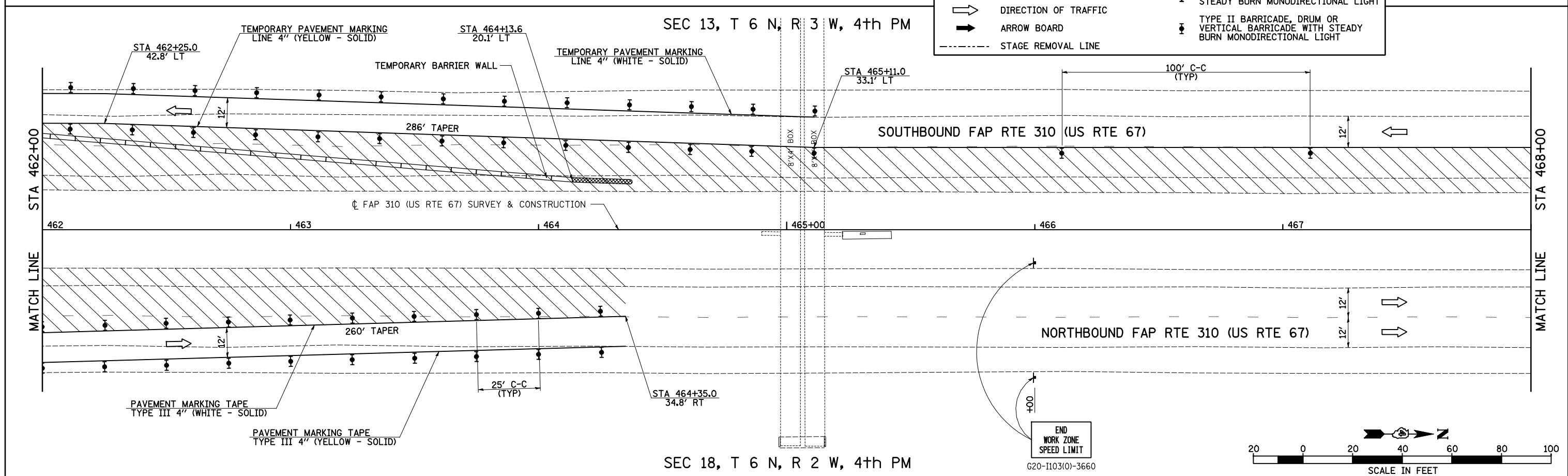
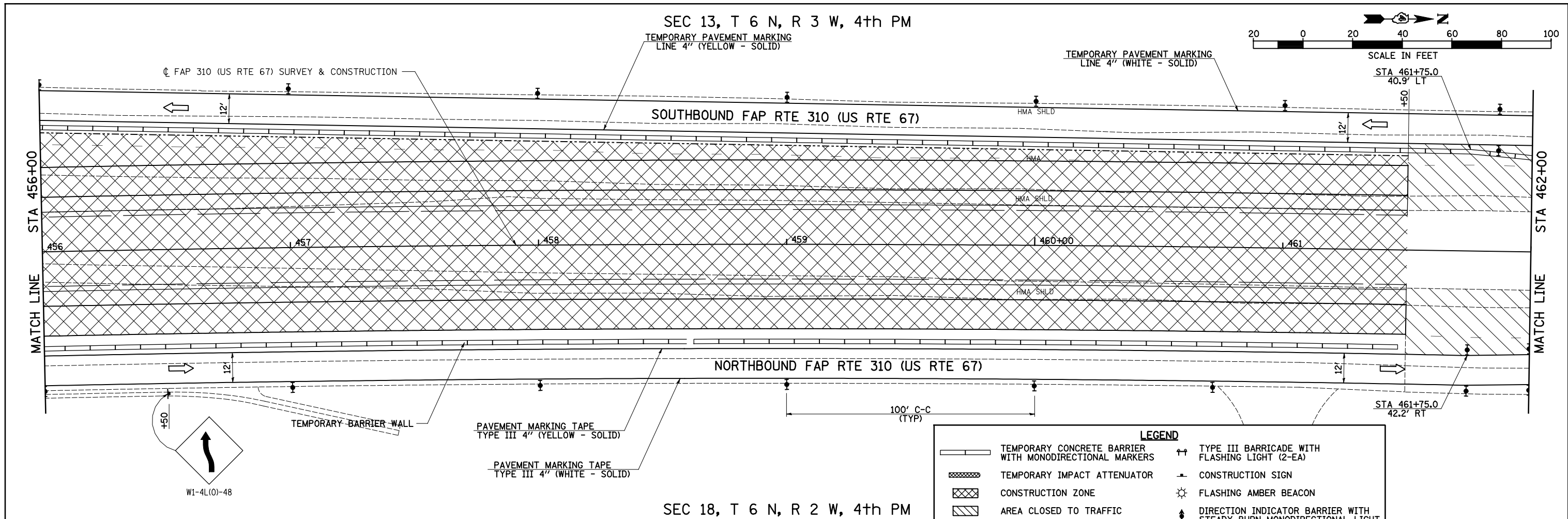
STATE OF ILLINOIS
DEPARTMENT OF TRANSPORTATION

FAP ROUTE 407 (IL 336 / IL 110)
STAGE 2 CONSTRUCTION PLANS - FAP ROUTE 310 (US 67)

SCALE: 1"=20' SHEET 10 OF 18 SHEETS STA. 432+00 TO STA. 444+00

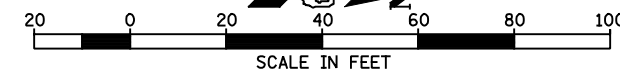
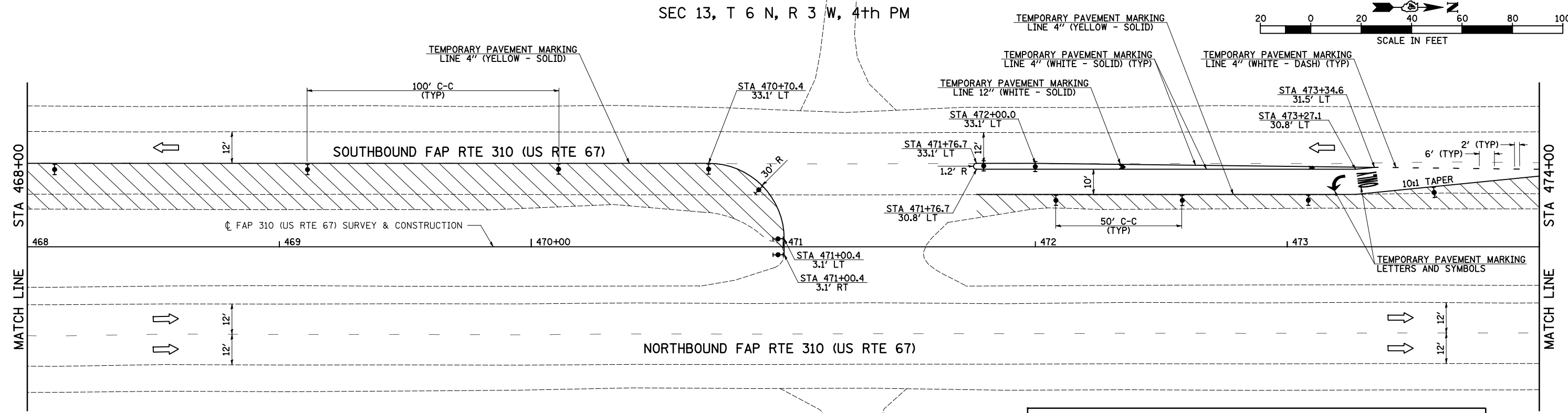
F.A.P. RTE. 407	SECTION 55(3)(PV,HB(2-6)B,B-1,B-2)	COUNTY McDONOUGH	TOTAL SHEETS 874	SHEET NO. 108
CONTRACT NO. 68B44			ILLINOIS FED. AID PROJECT	





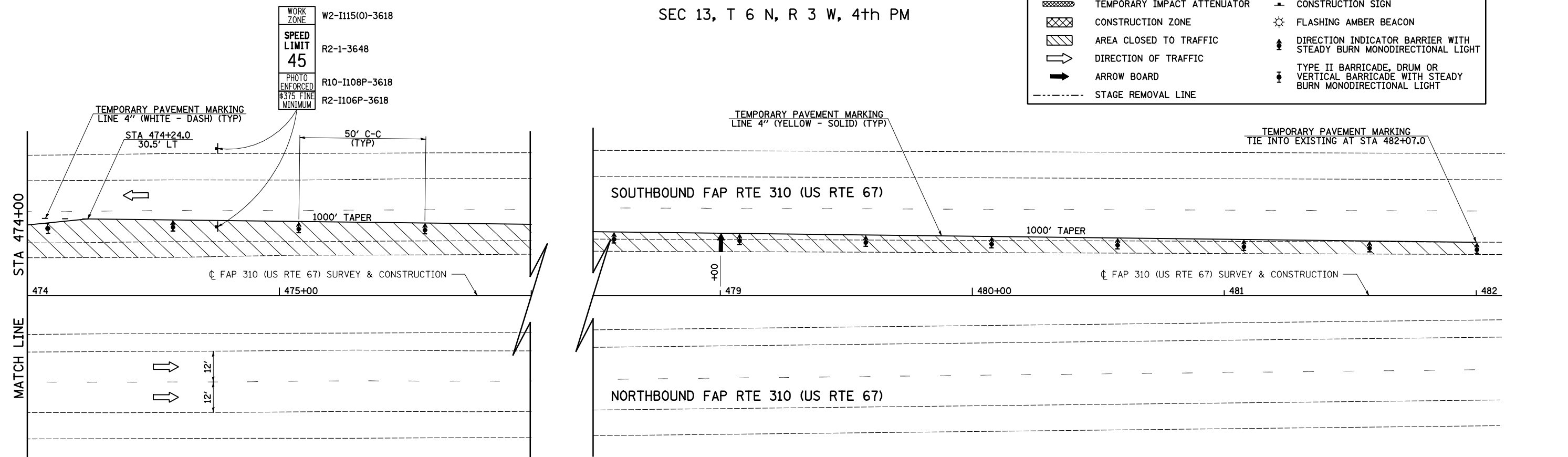
FILE NAME =	USER NAME = JDeen	DESIGNED - JRB	REVISED -	STATE OF ILLINOIS DEPARTMENT OF TRANSPORTATION	FAP ROUTE 407 (IL 336 /IL 110) STAGE 2 CONSTRUCTION PLANS - FAP ROUTE 310 (US 67)			F.A.P. RTE.	SECTION	COUNTY	TOTAL SHEETS	SHEET NO.		
v:\transportation\2891\2-Lane Paving Plans\cadd sheets\D468B44-sht-staging2-US67-04.d	DRAWN - TJD	CHECKED - JRB	REVISED -		SCALE: 1"=20'	SHEET 12	OF 18 SHEETS	STA. 456+00	TO STA. 468+00	407	55(3(PV,HB(2-6)B,B-1,B-2))	McDONOUGH	874	110
PLOT SCALE = 40.0000' / IN.	CHECKED - JRB	DATE - 1-30-2015	REVISED -		CONTRACT NO. 68B44									
PLOT DATE = 1/26/2015	DATE - 1-30-2015	REVISED -	ILLINOIS FED. AID PROJECT											

SEC 13, T 6 N, R 3 W, 4th PM



SEC 18, T 6 N, R 2 W, 4th PM

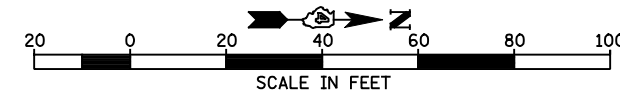
SEC 13, T 6 N, R 3 W, 4th PM



LEGEND

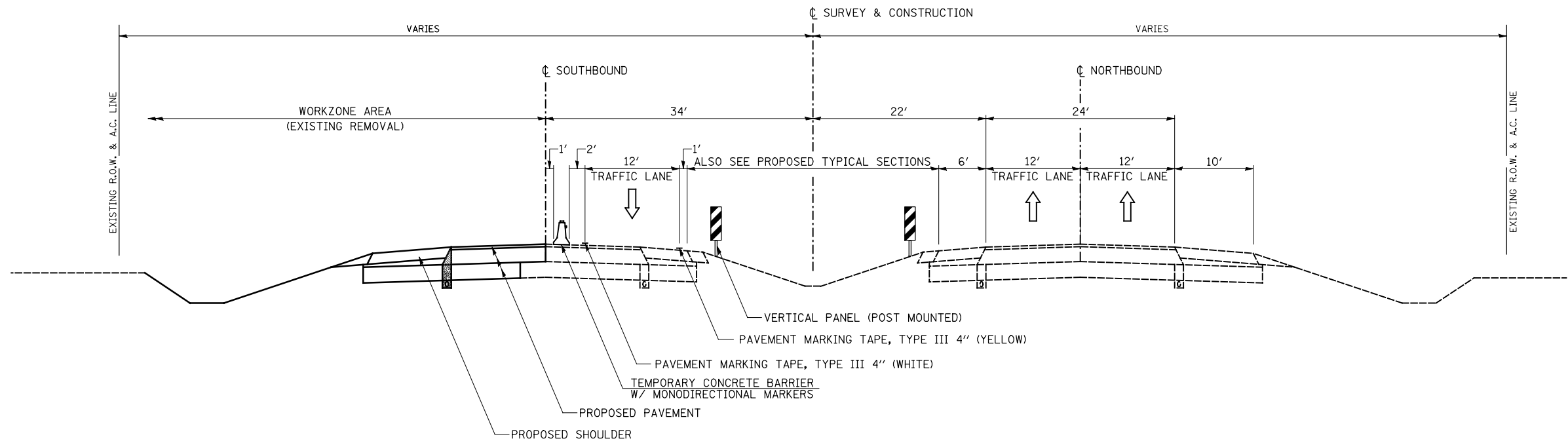
	TEMPORARY CONCRETE BARRIER WITH MONODIRECTIONAL MARKERS		TYPE III BARRICADE WITH FLASHING LIGHT (2-EA)
	TEMPORARY IMPACT ATTENUATOR		CONSTRUCTION SIGN
	CONSTRUCTION ZONE		FLASHING AMBER BEACON
	AREA CLOSED TO TRAFFIC		DIRECTION INDICATOR BARRIER WITH STEADY BURN MONODIRECTIONAL LIGHT
	DIRECTION OF TRAFFIC		TYPE II BARRICADE, DRUM OR VERTICAL BARRICADE WITH STEADY BURN MONODIRECTIONAL LIGHT
	ARROW BOARD		
	STAGE REMOVAL LINE		

WORK ZONE	W2-I115(O)-3618
SPEED LIMIT	R2-1-3648
45	
PHOTO ENFORCED	R10-I108P-3618
\$375 FINE MINIMUM	R2-I106P-3618



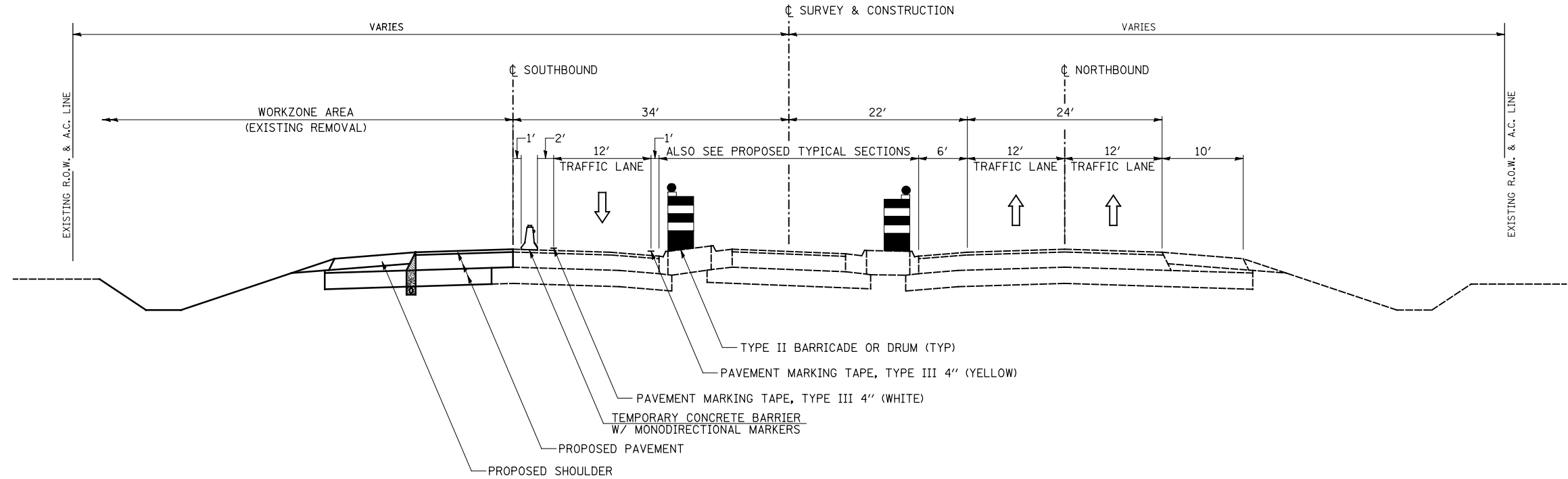
SEC 18, T 6 N, R 2 W, 4th PM

FILE NAME =	USER NAME = JDeen	DESIGNED - JRB	REVISED -	STATE OF ILLINOIS DEPARTMENT OF TRANSPORTATION	FAP ROUTE 407 (IL 336 /IL 110) STAGE 2 CONSTRUCTION PLANS - FAP ROUTE 310 (US 67)	F.A.P. RTE.	SECTION	COUNTY	TOTAL SHEETS	SHEET NO.
v:\transportation\2891\2-Lane Paving Plans\cadd sheets\D468B44-sht-staging2-US67-05.d	DRAWN - TJD	REVISED -	407			55(3(PV,HB(2-6)B,-1,B-2))	McDONOUGH	874	111	
PLOT SCALE = 40.0000' / IN.	CHECKED - JRB	REVISED -	CONTRACT NO. 68B44							
PLOT DATE = 1/26/2015	DATE - 1-30-2015	REVISED -	ILLINOIS FED. AID PROJECT							



STAGE 3 TYPICAL SECTION
FAP ROUTE 310 (US 67)

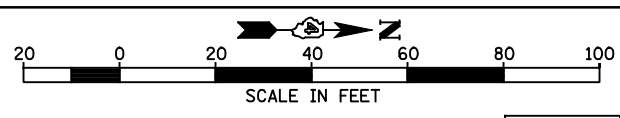
STA 438+46.31 TO STA 444+85.76
 STA 455+14.23 TO STA 461+50.00



STAGE 3 TYPICAL SECTION
FAP ROUTE 310 (US 67)

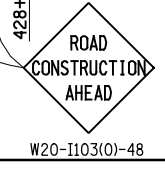
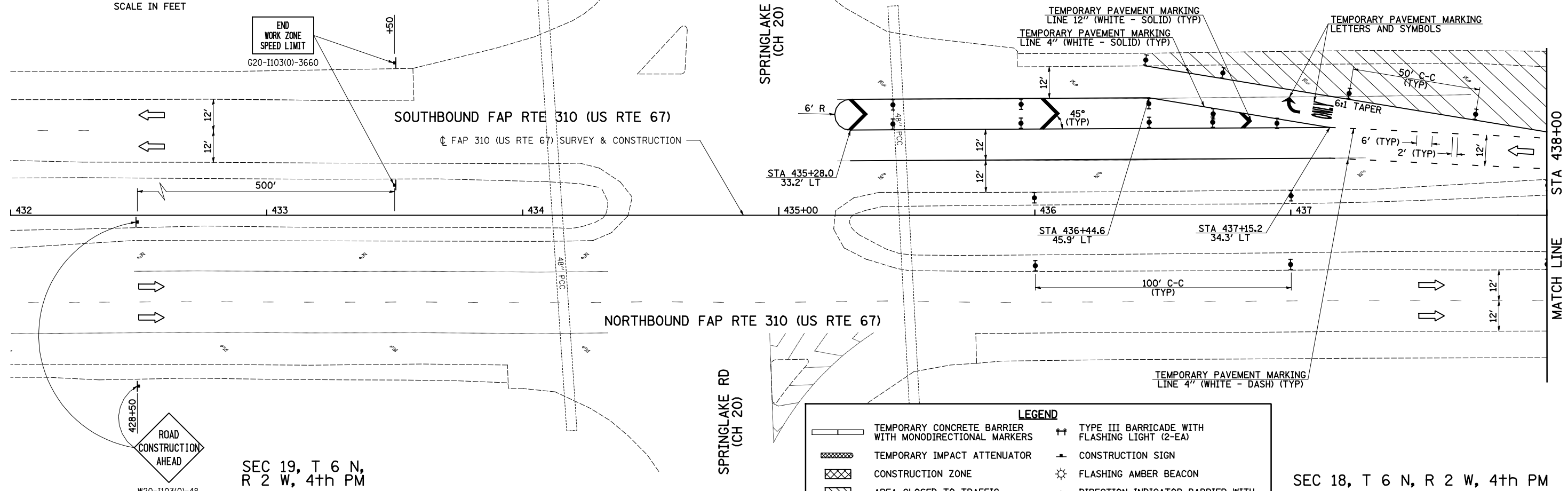
STA 444+85.76 TO STA 455+14.23

FILE NAME =	USER NAME = JDeen	DESIGNED - JRB	REVISED -	STATE OF ILLINOIS DEPARTMENT OF TRANSPORTATION	FAP ROUTE 407 (IL 336 /IL 110)		F.A.P. RTE.	SECTION	COUNTY	TOTAL SHEETS	SHEET NO.
v:\transportation\2891\2-Lane Paving Plans\cadd sheets\0468844-sht-staging3\typical-us67.dwg	DRAWN - TJD	CHECKED - JRB	REVISED -		STAGE 3 TYPICAL SECTIONS - FAP ROUTE 310 (US 67)		407	55C3(PV,HB(2-6);B,B-1,B-2)]	McDONOUGH	874	112
PLOT SCALE = 16.000' / IN.	DATE - 1-30-2015	REVISOR -	REVISOR -		SCALE: N/A	SHEET NO. 14 OF 18 SHEETS	STA. N/A	TO STA. N/A	CONTRACT NO. 68844		
PLOT DATE = 1/26/2015					ILLINOIS FED. AID PROJECT						



SEC 24, T 6 N, R 3 W, 4th PM

SEC 13, T 6 N, R 3 W, 4th PM

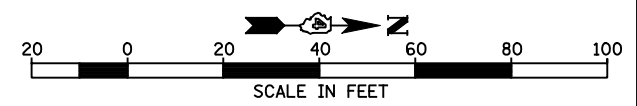
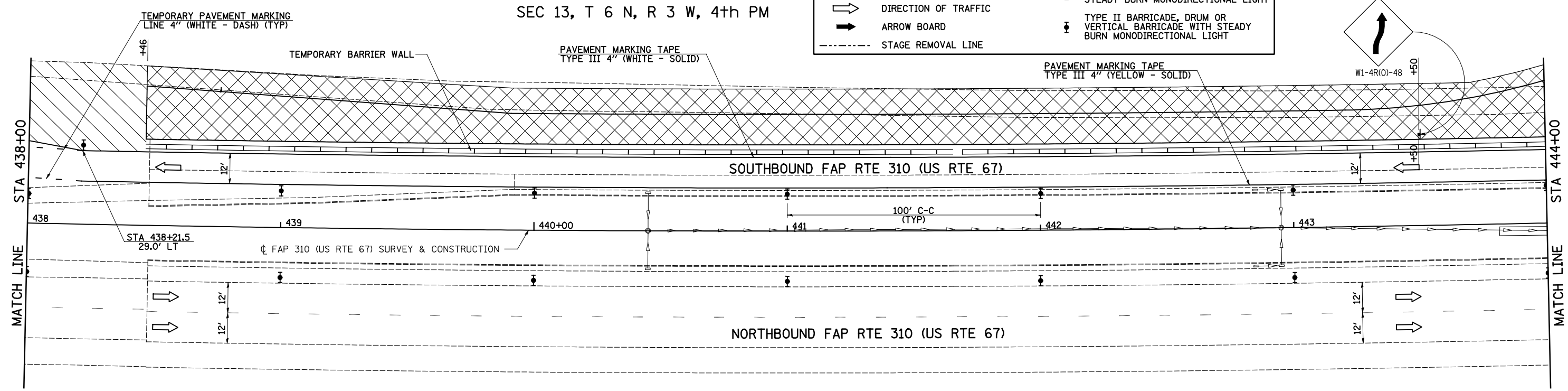
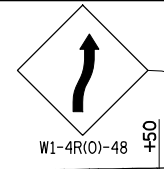


SEC 19, T 6 N, R 2 W, 4th PM

LEGEND

	TEMPORARY CONCRETE BARRIER WITH MONODIRECTIONAL MARKERS		TYPE III BARRICADE WITH FLASHING LIGHT (2-EA)
	TEMPORARY IMPACT ATTENUATOR		CONSTRUCTION SIGN
	CONSTRUCTION ZONE		FLASHING AMBER BEACON
	AREA CLOSED TO TRAFFIC		DIRECTION INDICATOR BARRIER WITH STEADY BURN MONODIRECTIONAL LIGHT
	DIRECTION OF TRAFFIC		TYPE II BARRICADE, DRUM OR VERTICAL BARRICADE WITH STEADY BURN MONODIRECTIONAL LIGHT
	ARROW BOARD		
	STAGE REMOVAL LINE		

SEC 18, T 6 N, R 2 W, 4th PM



SEC 18, T 6 N, R 2 W, 4th PM

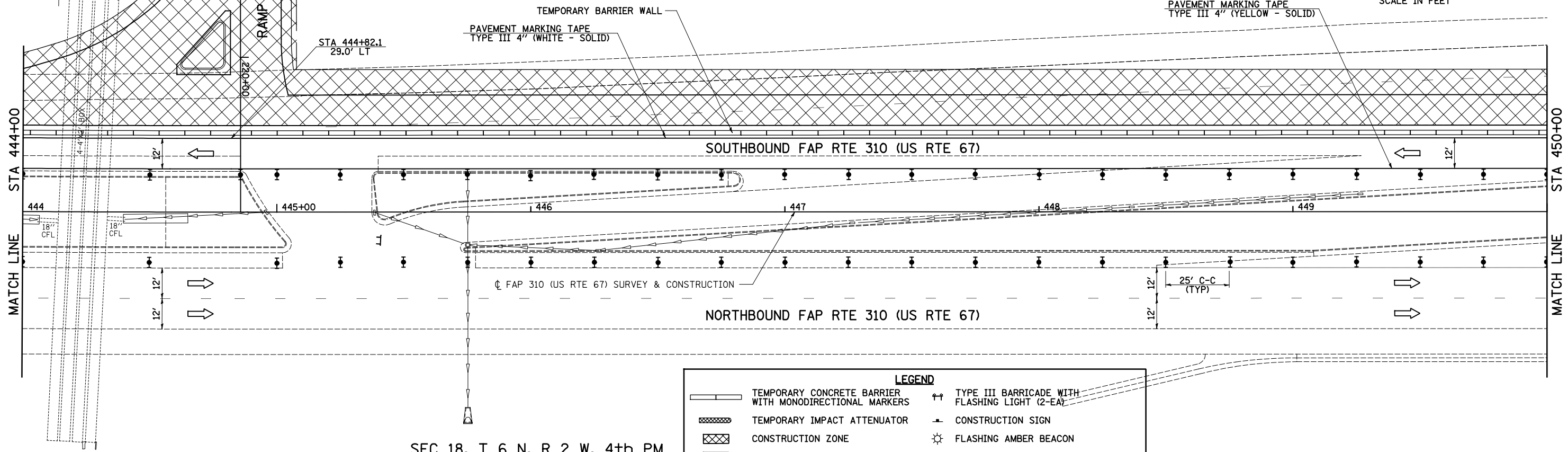
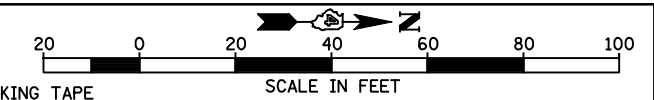
FILE NAME =	USER NAME = JDeen	DESIGNED - JRB	REVISED -
v:\transportation\2891\2-Lane Paving Plans\cadd sheets\D468B44-sht-staging3-US67-01.dwg		DRAWN - TJD	REVISED -
	PLOT SCALE = 40.0000' / IN.	CHECKED - JRB	REVISED -
	PLOT DATE = 1/26/2015	DATE - 1-30-2015	REVISED -

STATE OF ILLINOIS
DEPARTMENT OF TRANSPORTATION

FAP ROUTE 407 (IL 336 / IL 110)
STAGE 3 CONSTRUCTION PLANS - FAP ROUTE 310 (US 67)
SCALE: 1"=20' SHEET 15 OF 18 SHEETS STA. 428+50 TO STA. 444+00

F.A.P. RTE.	SECTION	COUNTY	TOTAL SHEETS	SHEET NO.
407	55(3(PV,HB(2-6)B,B-1,B-2))	McDONOUGH	874	113
CONTRACT NO. 68B44			ILLINOIS FED. AID PROJECT	

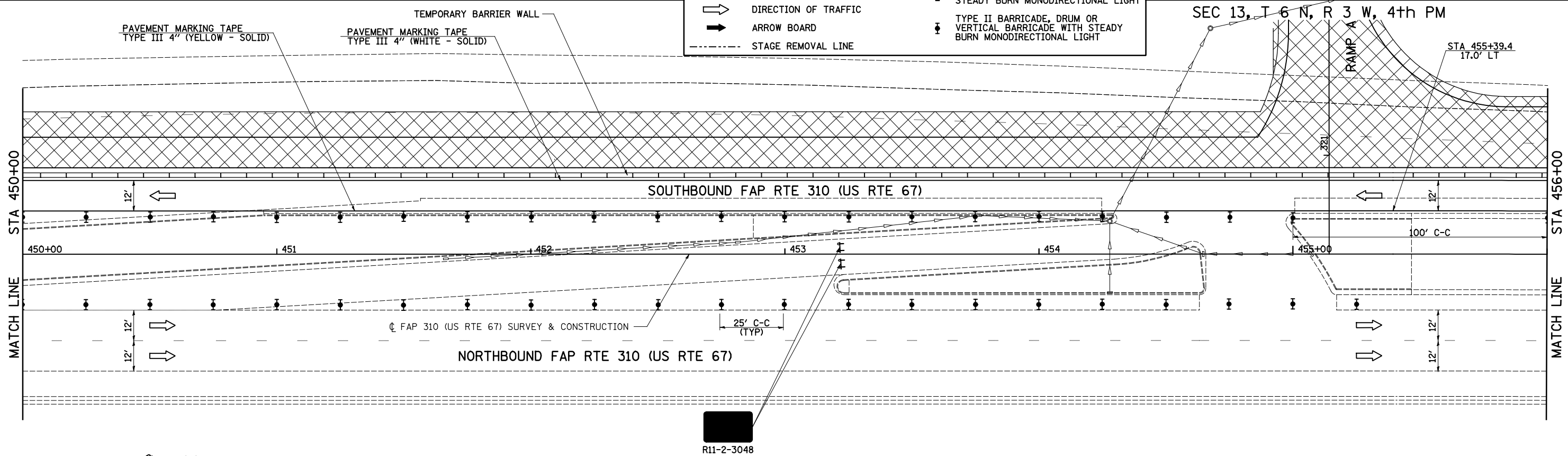
SEC 13, T 6 N, R 3 W, 4th PM



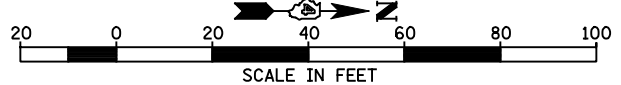
SEC 18, T 6 N, R 2 W, 4th PM

LEGEND

	TEMPORARY CONCRETE BARRIER WITH MONODIRECTIONAL MARKERS		TYPE III BARRICADE WITH FLASHING LIGHT (2-EA)
	TEMPORARY IMPACT ATTENUATOR		CONSTRUCTION SIGN
	CONSTRUCTION ZONE		FLASHING AMBER BEACON
	AREA CLOSED TO TRAFFIC		DIRECTION INDICATOR BARRIER WITH STEADY BURN MONODIRECTIONAL LIGHT
	DIRECTION OF TRAFFIC		TYPE II BARRICADE, DRUM OR VERTICAL BARRICADE WITH STEADY BURN MONODIRECTIONAL LIGHT
	ARROW BOARD		
	STAGE REMOVAL LINE		



SEC 18, T 6 N, R 2 W, 4th PM



FILE NAME =	USER NAME = JDeen	DESIGNED - JRB	REVISED -
v:\transportation\2891\2-Lane Paving Plans\cadd sheets\D468B44-sht-staging3-US67-02.d		DRAWN - TJD	REVISED -
	PLOT SCALE = 40.0000' / IN.	CHECKED - JRB	REVISED -
	PLOT DATE = 1/26/2015	DATE - 1-30-2015	REVISED -

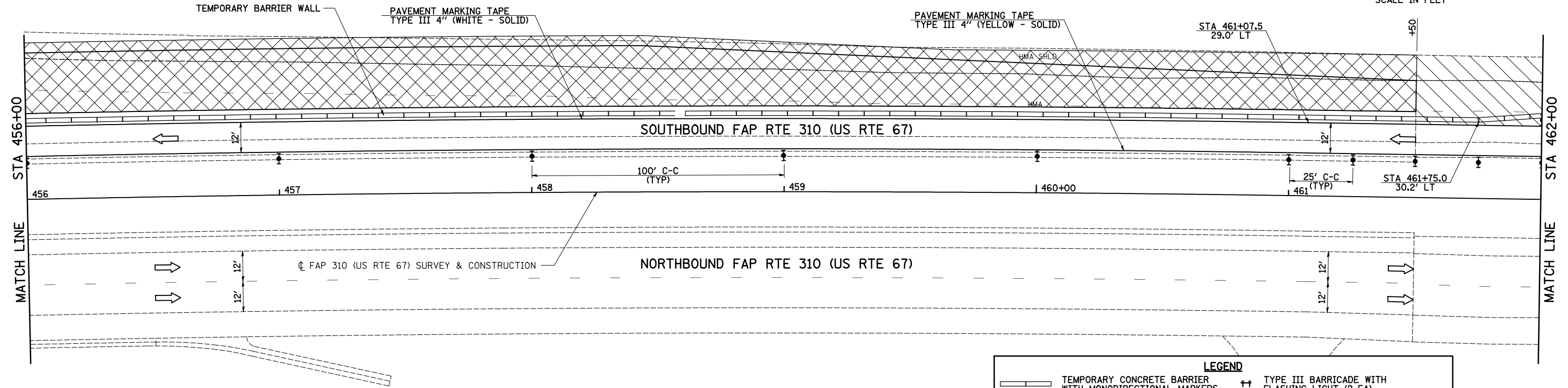
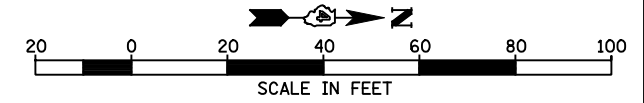
**STATE OF ILLINOIS
DEPARTMENT OF TRANSPORTATION**

**FAP ROUTE 407 (IL 336 /IL 110)
STAGE 3 CONSTRUCTION PLANS - FAP ROUTE 310 (US 67)**

SCALE: 1"=20' SHEET 16 OF 18 SHEETS STA. 444+00 TO STA. 456+00

F.A.P. RTE.	SECTION	COUNTY	TOTAL SHEETS	SHEET NO.
407	55(3(PV,HB(2-6)B,B-1,B-2))	McDONOUGH	874	114
CONTRACT NO. 68B44			ILLINOIS FED. AID PROJECT	

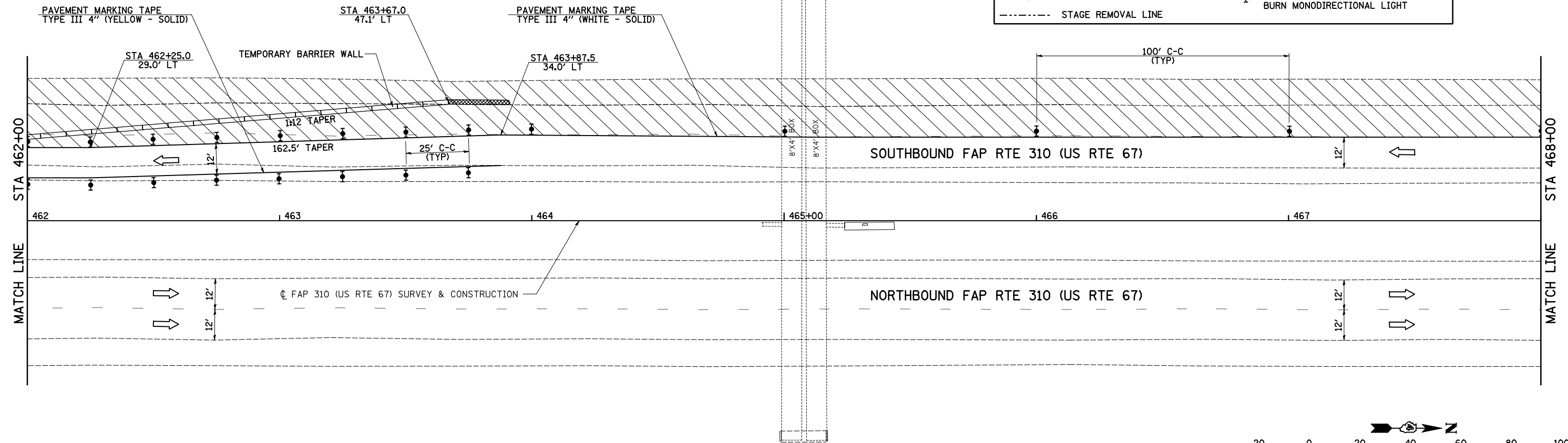
SEC 13, T 6 N, R 3 W, 4th PM



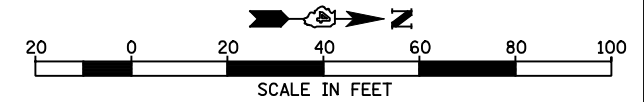
SEC 18, T 6 N, R 2 W, 4th PM

SEC 13, T 6 N, R 3 W, 4th PM

LEGEND	
	TEMPORARY CONCRETE BARRIER WITH MONODIRECTIONAL MARKERS
	TEMPORARY IMPACT ATTENUATOR
	CONSTRUCTION ZONE
	AREA CLOSED TO TRAFFIC
	DIRECTION OF TRAFFIC
	ARROW BOARD
	STAGE REMOVAL LINE
	TYPE III BARRICADE WITH FLASHING LIGHT (2-EA)
	CONSTRUCTION SIGN
	FLASHING AMBER BEACON
	DIRECTION INDICATOR BARRIER WITH STEADY BURN MONODIRECTIONAL LIGHT
	TYPE II BARRICADE, DRUM OR VERTICAL BARRICADE WITH STEADY BURN MONODIRECTIONAL LIGHT



SEC 18, T 6 N, R 2 W, 4th PM



FILE NAME =	USER NAME = JDeen	DESIGNED - JRB	REVISED -
v:\transportation\2891\2-Lane Paving Plans\cadd sheets\0468B44-shr-staging3-US67-03.d	DRAWN - TJD	CHECKED - JRB	DATE - 1-30-2015
PLOT SCALE = 40.0000' / IN.			
PLOT DATE = 1/26/2015			

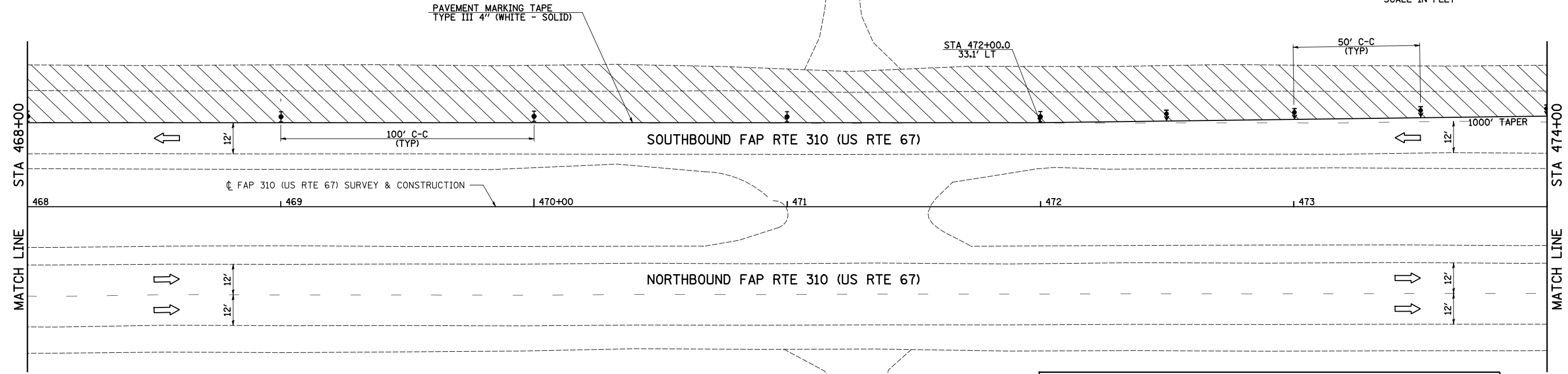
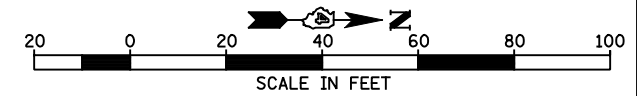
STATE OF ILLINOIS
DEPARTMENT OF TRANSPORTATION

FAP ROUTE 407 (IL 336 / IL 110)
STAGE 3 CONSTRUCTION PLANS - FAP ROUTE 310 (US 67)

SCALE: 1"=20' SHEET 17 OF 18 SHEETS STA. 456+00 TO STA. 468+00

F.A.P. RTE.	SECTION	COUNTY	TOTAL SHEETS	SHEET NO.
407	55(3(PV,HB(2-6);B,B-1,B-2))	McDONOUGH	874	115
CONTRACT NO. 68B44			ILLINOIS FED. AID PROJECT	

SEC 13, T 6 N, R 3 W, 4th PM

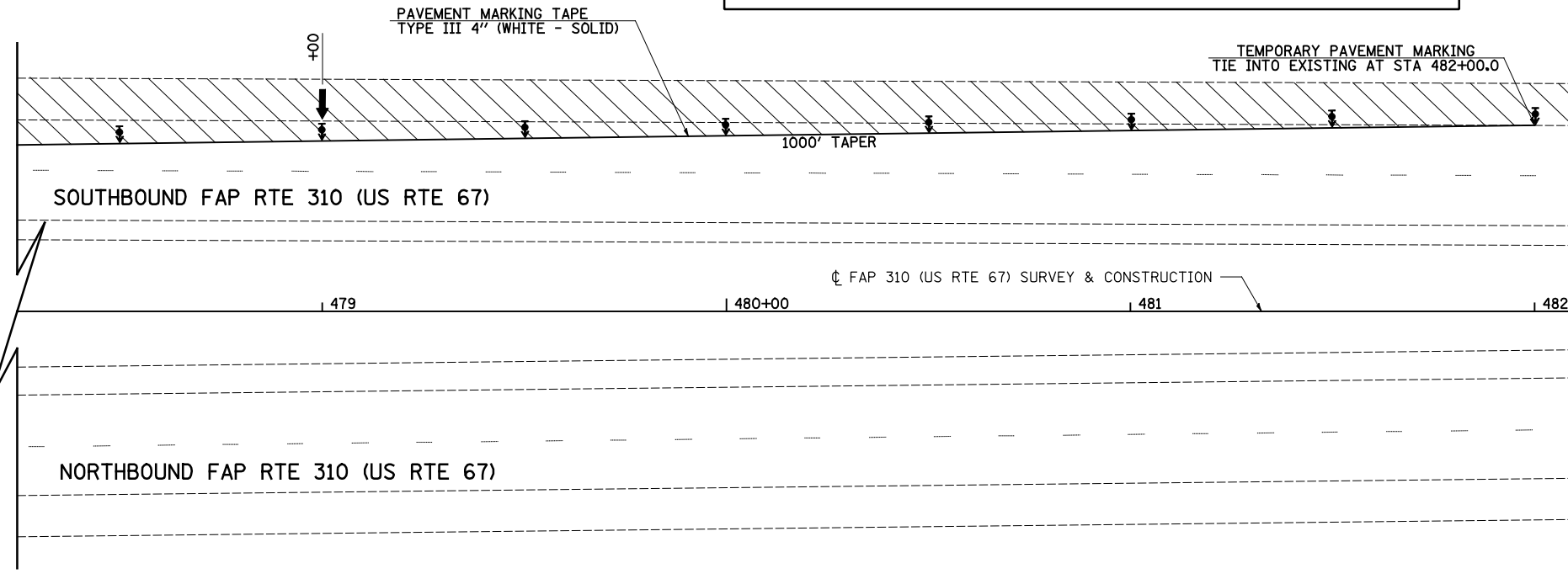
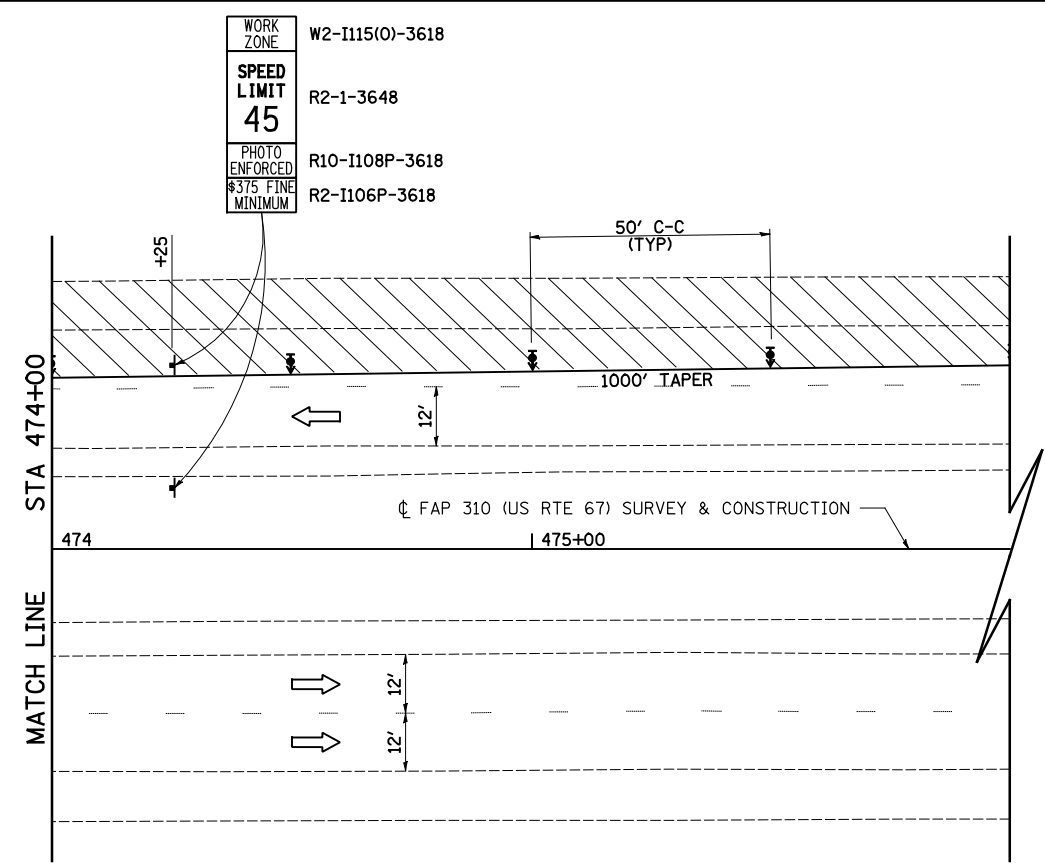


SEC 18, T 6 N, R 2 W, 4th PM

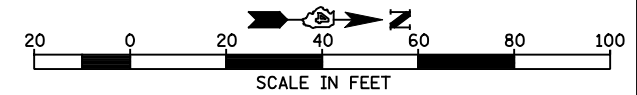
SEC 13, T 6 N, R 3 W, 4th PM

LEGEND

	TEMPORARY CONCRETE BARRIER WITH MONODIRECTIONAL MARKERS		TYPE III BARRICADE WITH FLASHING LIGHT (2-EA)
	TEMPORARY IMPACT ATTENUATOR		CONSTRUCTION SIGN
	CONSTRUCTION ZONE		FLASHING AMBER BEACON
	AREA CLOSED TO TRAFFIC		DIRECTION INDICATOR BARRIER WITH STEADY BURN MONODIRECTIONAL LIGHT
	DIRECTION OF TRAFFIC		TYPE II BARRICADE, DRUM OR VERTICAL BARRICADE WITH STEADY BURN MONODIRECTIONAL LIGHT
	ARROW BOARD		
	STAGE REMOVAL LINE		



SEC 18, T 6 N, R 2 W, 4th PM



FILE NAME =	USER NAME = JDeen	DESIGNED - JRB	REVISED -
v:\transportation\2891\2-Lane Paving Plans\cadd sheets\0468B44-sht-staging3-US67-04.d		DRAWN - TJD	REVISED -
	PLOT SCALE = 40.0000' / IN.	CHECKED - JRB	REVISED -
	PLOT DATE = 1/26/2015	DATE - 1-30-2015	REVISED -

**STATE OF ILLINOIS
DEPARTMENT OF TRANSPORTATION**

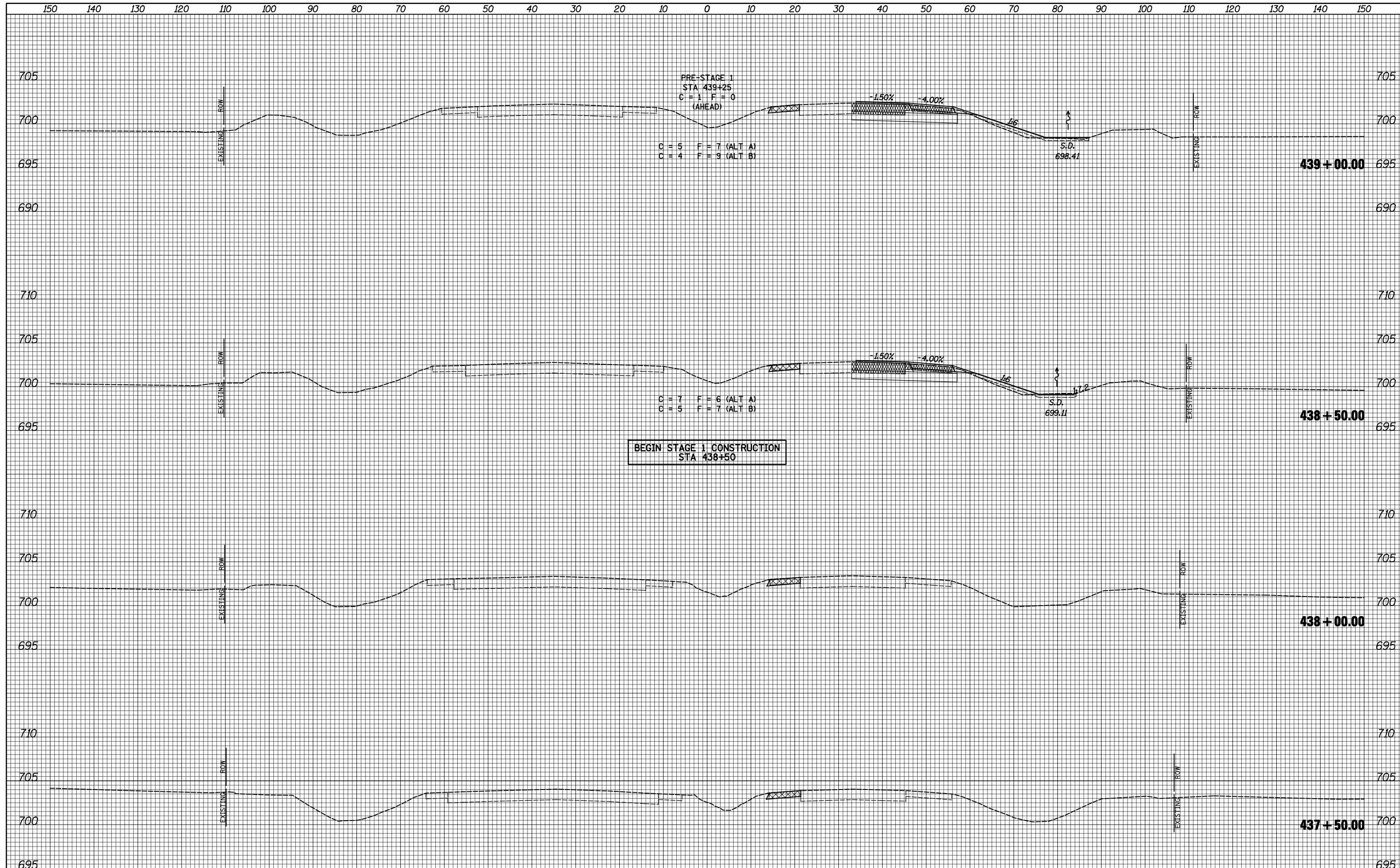
**FAP ROUTE 407 (IL 336 / IL 110)
STAGE 3 CONSTRUCTION PLANS - FAP ROUTE 310 (US 67)**

SCALE: 1"=20' SHEET 18 OF 18 SHEETS STA. 468+00 TO STA. 482+00

F.A.P. RTE.	SECTION	COUNTY	TOTAL SHEETS	SHEET NO.
407	55(3(PV,HB(2-6);B-1,B-2))	McDONOUGH	874	116
CONTRACT NO. 68B44			ILLINOIS FED. AID PROJECT	

DATE	
BY	
SURVEYED	
PLOTTED	
TEMPLATE	
AREAS	
CHECKED	
FINAL SURVEY	
NOTE BOOK	
NO.	

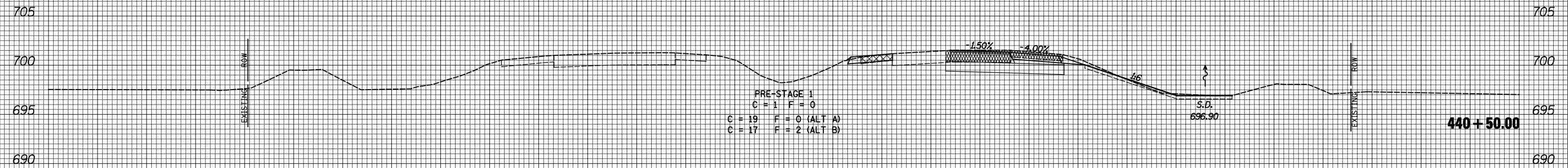
DATE	
BY	
SURVEYED	
PLOTTED	
TEMPLATE	
AREAS	
CHECKED	
ORIGINAL SURVEY	
NOTE BOOK	
NO.	



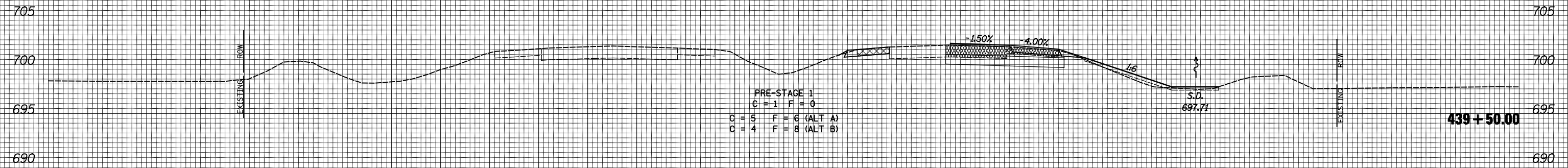
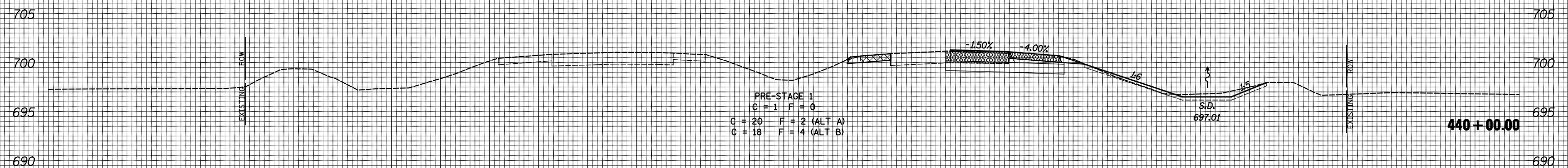
FILE NAME =	USER NAME = JDeen	DESIGNED - JRB	REVISED -	STATE OF ILLINOIS DEPARTMENT OF TRANSPORTATION	FAP ROUTE 407 (IL 336 / IL 110) STAGE 1 CROSS SECTIONS - FAP ROUTE 310 (US 67)	F.A.P. RTE.	SECTION	COUNTY	TOTAL SHEETS	SHEET NO.	
Default	vi:\transportation\2891\2-Lane Paving Plans\cadd\sheets\D468B44-sht-stag1xssht-US67.dgn	DRAWN - TJD	REVISED -			407	55C3(PV,HB(2-6);B,B-1,B-2)]	McDONOUGH	874	117	
	PLOT SCALE = 20.0000' / IN.	CHECKED - JRB	REVISED -			CONTRACT NO. 68B44					
	PLOT DATE = 1/26/2015	DATE - 1-30-2015	REVISED -			ILLINOIS FED. AID PROJECT					

150 140 130 120 110 100 90 80 70 60 50 40 30 20 10 0 10 20 30 40 50 60 70 80 90 100 110 120 130 140 150

BY	DATE
FINAL SURVEY	SURVEYED
NOTE BOOK	PLOTTED
NO.	TEMPLATE
	AREAS CHECKED



BY	DATE
ORIGINAL SURVEY	SURVEYED
NOTE BOOK	PLOTTED
NO.	TEMPLATE
	AREAS CHECKED



150 140 130 120 110 100 90 80 70 60 50 40 30 20 10 0 10 20 30 40 50 60 70 80 90 100 110 120 130 140 150

FILE NAME =
 v:\transportation\2891\2-Lane Paving Plans\cadd\

USER NAME = JDeen
 sheets\D468B44-sht-staging\ssht-US67.dgn
 PLOT SCALE = 20.0000' / IN.
 PLOT DATE = 1/26/2015

DESIGNED - JRB
 DRAWN - TJD
 CHECKED - JRB
 DATE - 1-30-2015

REVISED -
 REVISED -
 REVISED -
 REVISED -

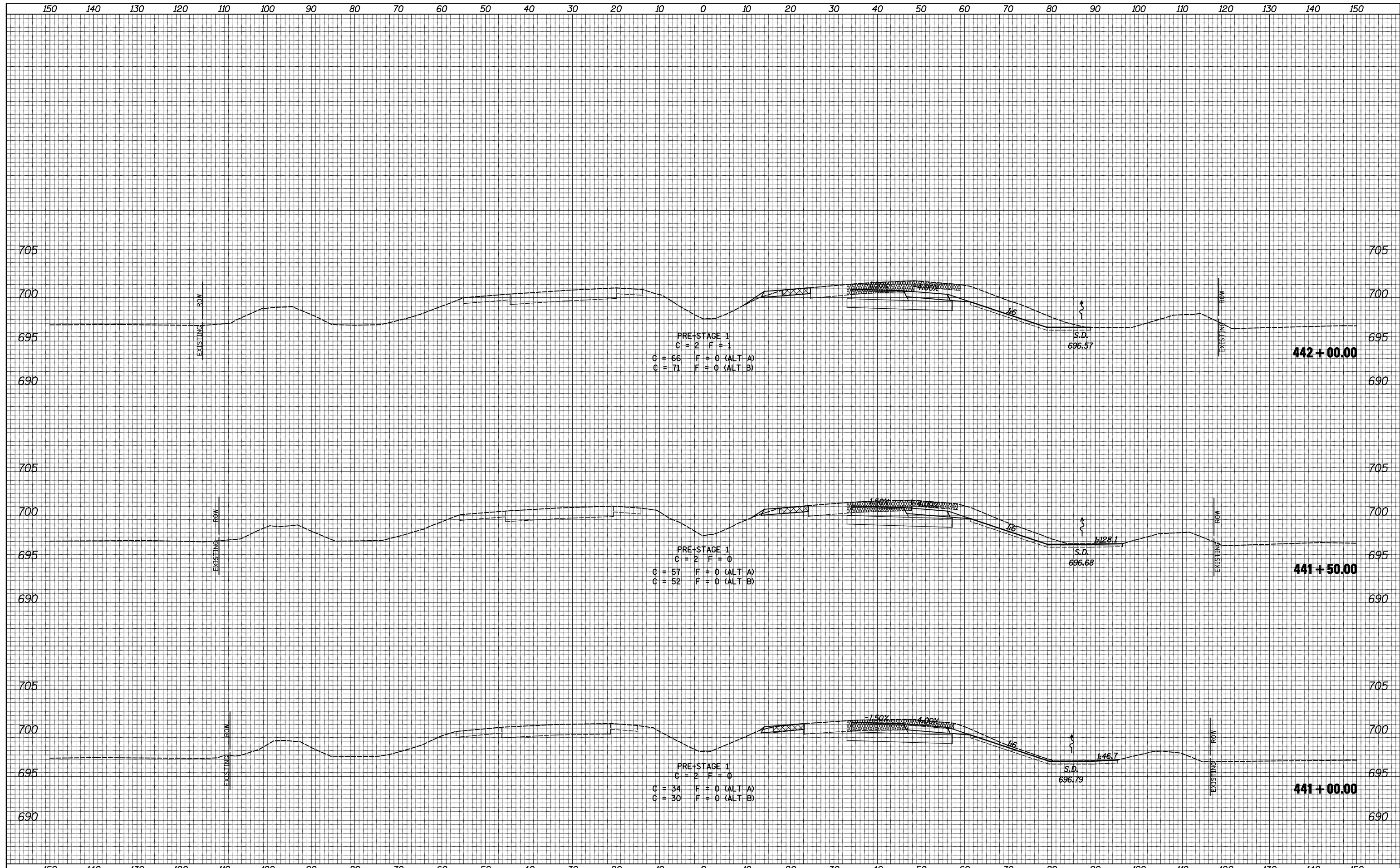
**STATE OF ILLINOIS
 DEPARTMENT OF TRANSPORTATION**

**FAP ROUTE 407 (IL 336 /IL 110)
 STAGE 1 CROSS SECTIONS - FAP ROUTE 310 (US 67)**
 SCALE: 1"=10'H, 5'V SHEET 2 OF 19 SHEETS STA. 439+50.00 TO STA. 440+50.00

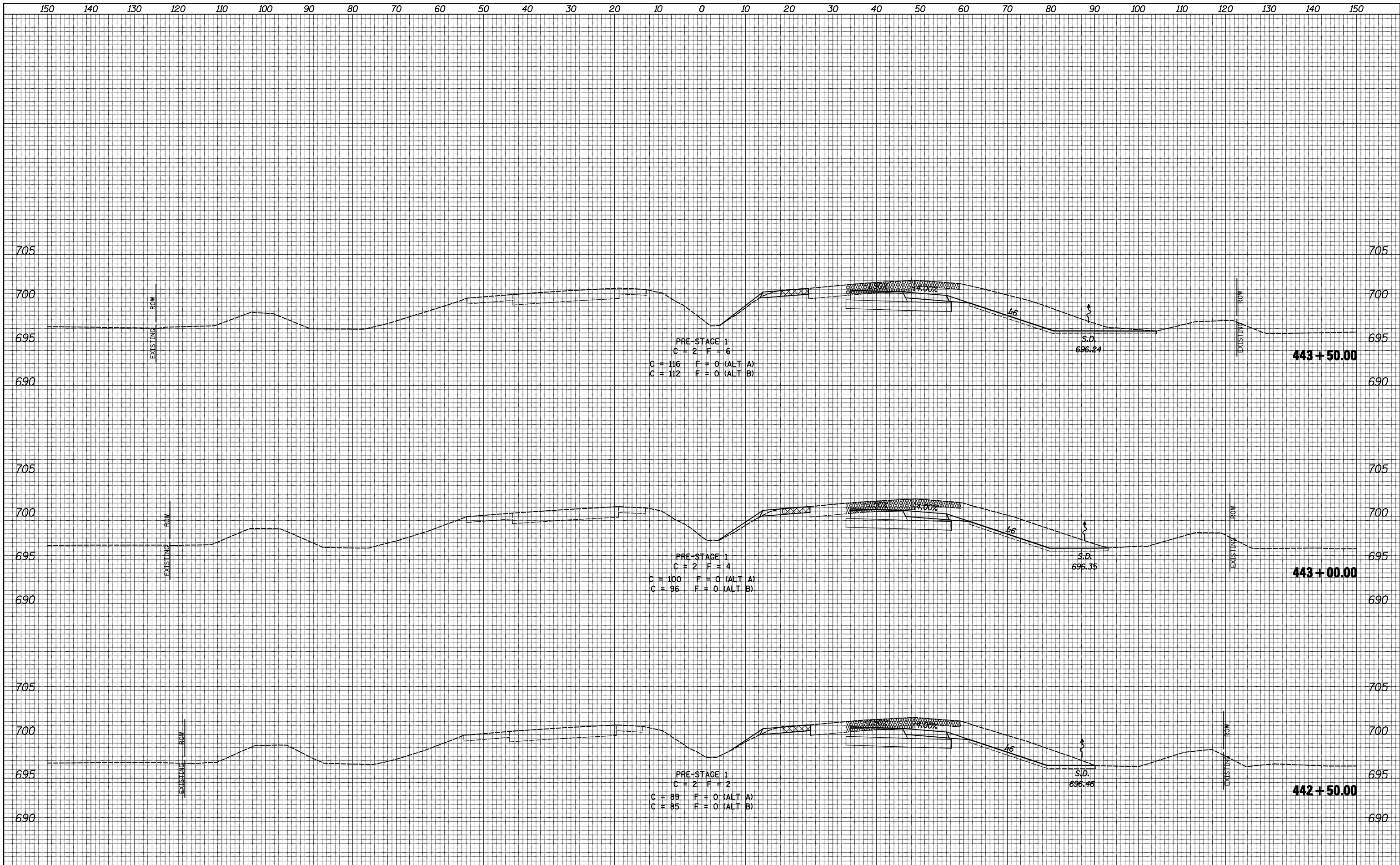
F.A.P. RTE.	SECTION	COUNTY	TOTAL SHEETS	SHEET NO.
407	55C3(PV,HB(2-6);B,B-1,B-2)]	McDONOUGH	874	118
CONTRACT NO. 68B44			ILLINOIS FED. AID PROJECT	

DATE	
BY	
SURVEYED	
PLOTTED	
TEMPLATE	
NOTE BOOK	
AREAS CHECKED	
NO.	

DATE	
BY	
SURVEYED	
PLOTTED	
TEMPLATE	
NOTE BOOK	
AREAS CHECKED	
NO.	



FILE NAME =	USER NAME = JDeen	DESIGNED - JRB	REVISED -	STATE OF ILLINOIS DEPARTMENT OF TRANSPORTATION	FAP ROUTE 407 (IL 336 / IL 110) STAGE 1 CROSS SECTIONS - FAP ROUTE 310 (US 67)	F.A.P. RTE.	SECTION	COUNTY	TOTAL SHEETS	SHEET NO.	
Default	vs:\transportation\2891\2-Lane Paving Plans\cadd\sheets\D468B44-sht-stag1\ssht-US67.dgn	DRAWN - TJD	REVISED -			407	55C3(PV,HB(2-6);B,B-1,B-2)	McDONOUGH	874	119	
	PLOT SCALE = 20.0000' / IN.	CHECKED - JRB	REVISED -			CONTRACT NO. 68B44					
	PLOT DATE = 1/26/2015	DATE - 1-30-2015	REVISED -			ILLINOIS FED. AID PROJECT					



BY	DATE
SURVEYED	
PLOTTED	
TEMPLATE	
AREAS CHECKED	
NO.	

BY	DATE
SURVEYED	
PLOTTED	
TEMPLATE	
AREAS CHECKED	
NO.	

FILE NAME =
 v:\transportation\2891\2-Lane Paving Plans\cadd\sheets\D468B44-sht-stagnglxssht-US67.dgn
 Default

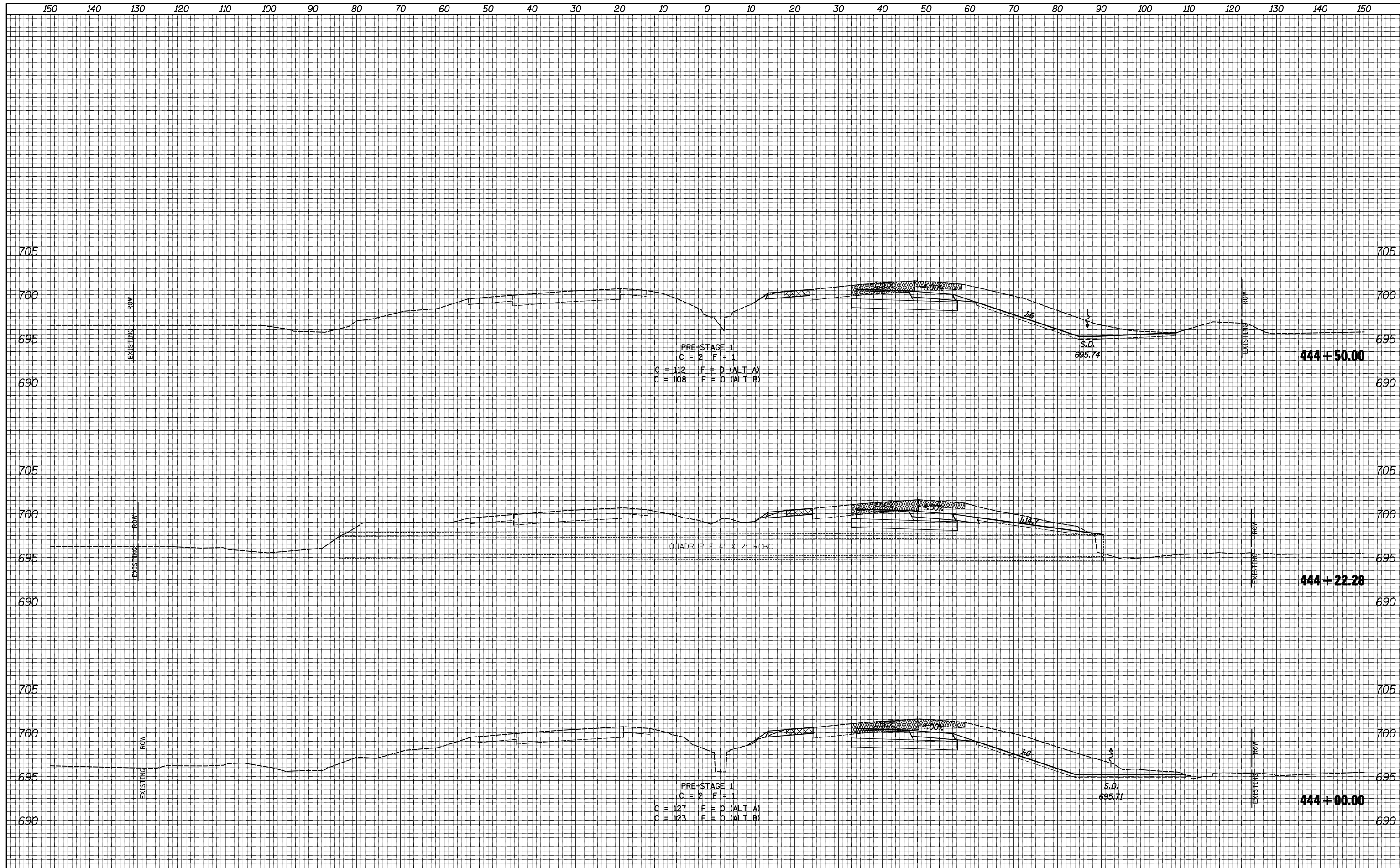
USER NAME = JDeen
 DESIGNED - JRB
 DRAWN - TJD
 CHECKED - JRB
 DATE - 1-30-2015

REVISED -
 REVISED -
 REVISED -
 REVISED -

**STATE OF ILLINOIS
 DEPARTMENT OF TRANSPORTATION**

**FAP ROUTE 407 (IL 336 / IL 110)
 STAGE 1 CROSS SECTIONS - FAP ROUTE 310 (US 67)**
 SCALE: 1"=10'H, 5'V SHEET 4 OF 19 SHEETS STA. 442+50.00 TO STA. 443+50.00

F.A.P. RTE.	SECTION	COUNTY	TOTAL SHEETS	SHEET NO.
407	55C3(PV,HB(2-6);B,B-1,B-2)]	McDONOUGH	874	120
			CONTRACT NO. 68B44	
ILLINOIS FED. AID PROJECT				



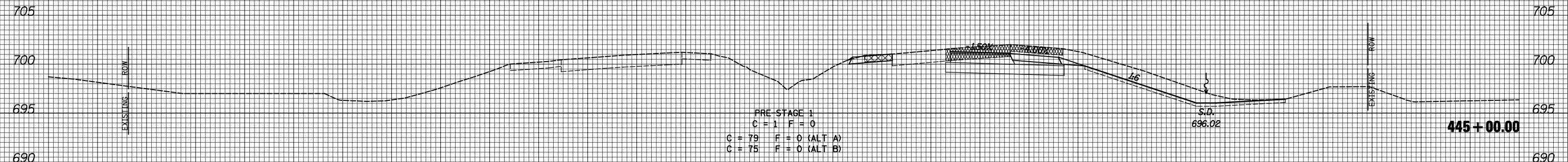
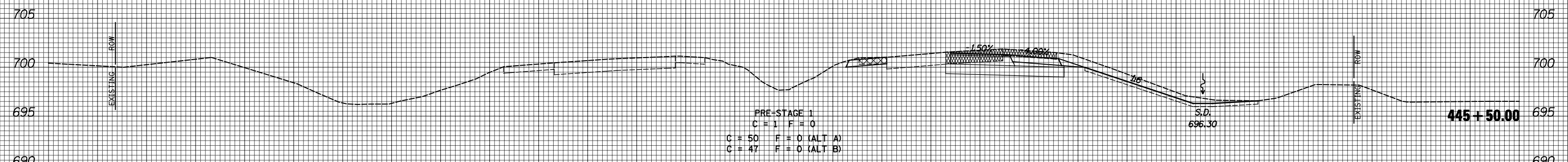
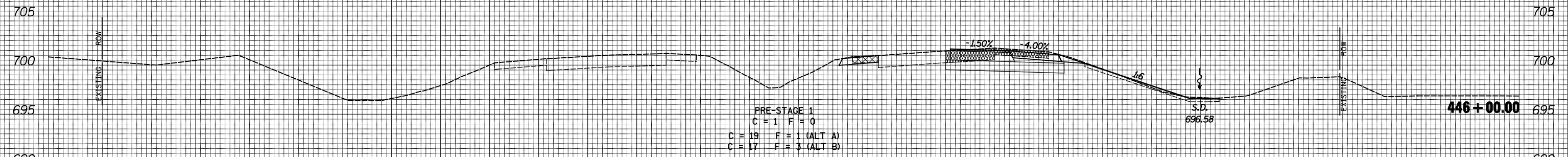
DATE	
BY	
SURVEYED	
PLOTTED	
TEMPLATE	
AREAS	
CHECKED	
NO.	

DATE	
BY	
SURVEYED	
PLOTTED	
TEMPLATE	
AREAS	
CHECKED	
NO.	

150 140 130 120 110 100 90 80 70 60 50 40 30 20 10 0 10 20 30 40 50 60 70 80 90 100 110 120 130 140 150

DATE	
BY	
SURVEYED	
PLOTTED	
TEMPLATE	
AREAS	
CHECKED	
NO.	

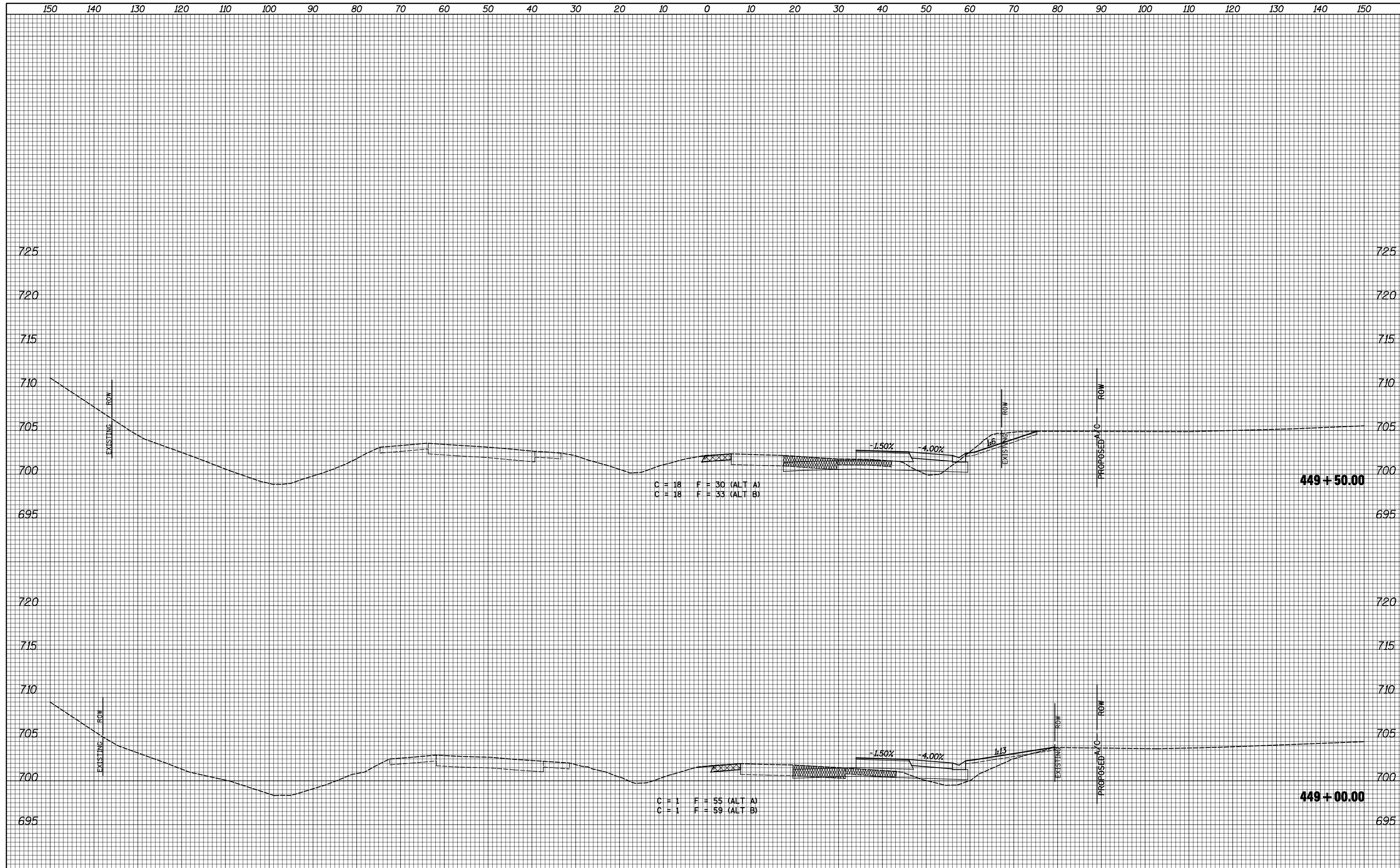
DATE	
BY	
SURVEYED	
PLOTTED	
TEMPLATE	
AREAS	
CHECKED	
NO.	



FILE NAME =	USER NAME = JDeen	DESIGNED - JRB	REVISED -	STATE OF ILLINOIS DEPARTMENT OF TRANSPORTATION	FAP ROUTE 407 (IL 336 /IL 110) STAGE 1 CROSS SECTIONS - FAP ROUTE 310 (US 67)	F.A.P. RTE.	SECTION	COUNTY	TOTAL SHEETS	SHEET NO.	
Default	vs:\transportation\2891\2-Lane Paving Plans\cadd\sheets\D468844-sht-staging\ssht-US67.dgn	DRAWN - TJD	REVISED -			407	55[C3(PV,HB(2-6);B,B-1,B-2)]	McDONOUGH	874	122	
	PLOT SCALE = 20.0000' / IN.	CHECKED - JRB	REVISED -			CONTRACT NO. 68844					
	PLOT DATE = 1/26/2015	DATE - 1-30-2015	REVISED -			ILLINOIS FED. AID PROJECT					

DATE	
BY	
SURVEYED	
PLOTTED	
TEMPLATE	
AREAS	
CHECKED	
NO.	

DATE	
BY	
SURVEYED	
PLOTTED	
TEMPLATE	
AREAS	
CHECKED	
NO.	



FILE NAME =
 v:\transportation\2891\2-Lane Paving Plans\cadd\sheets\D468844-sht-stagring\ssht-US67.dgn
 Default

USER NAME = JDeen
 DRAWN - TJD
 PLOT SCALE = 20.0000' / IN.
 PLOT DATE = 1/26/2015

DESIGNED - JRB
 CHECKED - JRB
 DATE - 1-30-2015

REVISED -
 REVISED -
 REVISED -
 REVISED -

**STATE OF ILLINOIS
 DEPARTMENT OF TRANSPORTATION**

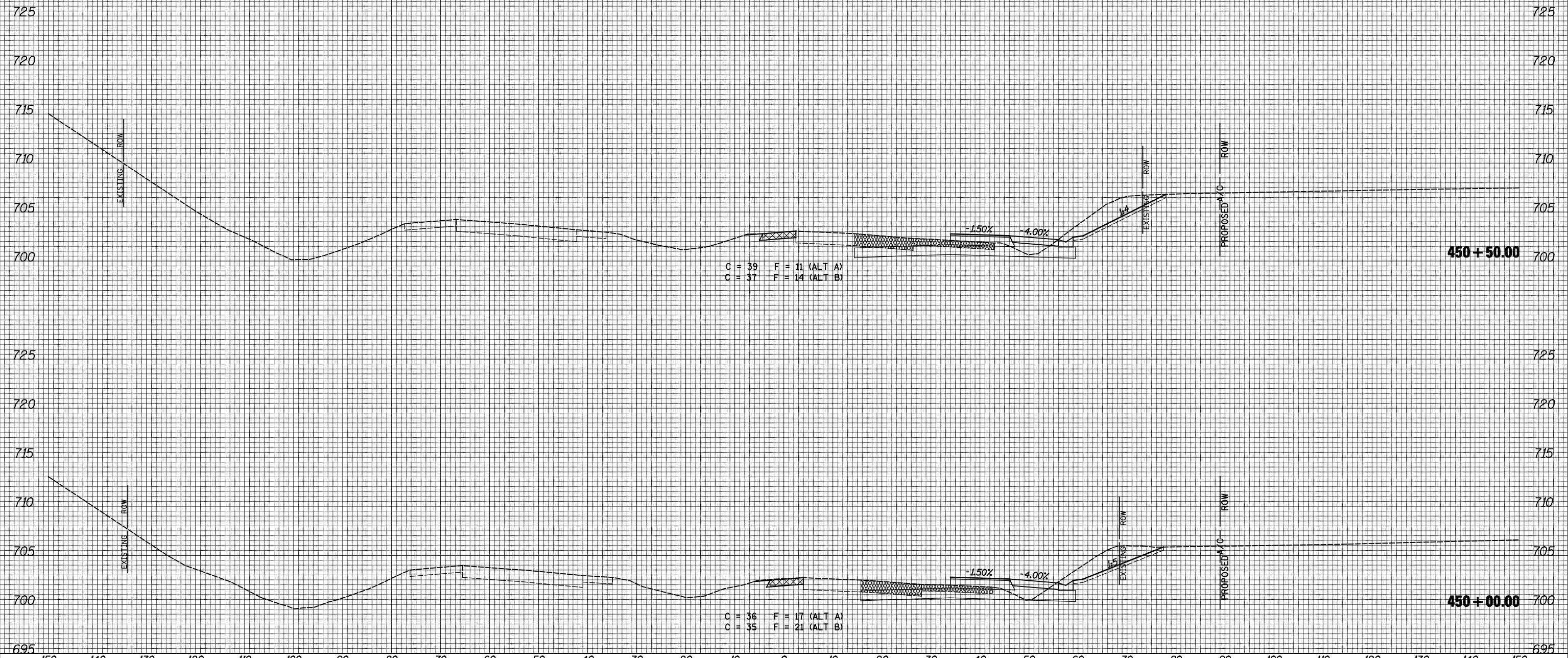
**FAP ROUTE 407 (IL 336 / IL 110)
 STAGE 1 CROSS SECTIONS - FAP ROUTE 310 (US 67)**
 SCALE: 1"=10'H, 5'V SHEET 9 OF 19 SHEETS STA. 449+00.00 TO STA. 449+50.00

F.A.P. RTE.	SECTION	COUNTY	TOTAL SHEETS	SHEET NO.
407	55C3(PV,HB(2-6);B,B-1,B-2)]	McDONOUGH	874	125
			CONTRACT NO. 68844	
ILLINOIS FED. AID PROJECT				

150 140 130 120 110 100 90 80 70 60 50 40 30 20 10 0 10 20 30 40 50 60 70 80 90 100 110 120 130 140 150

BY	DATE
FINAL SURVEY NO.	SURVEYED PLOTTED AREAS CHECKED
	TEMPLATE
	AREAS CHECKED

BY	DATE
ORIGINAL SURVEY NO.	SURVEYED PLOTTED AREAS CHECKED
	TEMPLATE
	AREAS CHECKED



150 140 130 120 110 100 90 80 70 60 50 40 30 20 10 0 10 20 30 40 50 60 70 80 90 100 110 120 130 140 150

FILE NAME =
 v:\transportation\2891\2-Lane Paving Plans\cadd\sheets\D468844-sht-stag1\1xssht-US67.dgn
 Default

USER NAME = JDeen
 DRAWN - TJD
 CHECKED - JRB
 PLOT SCALE = 20.0000' / IN.
 PLOT DATE = 1/26/2015

DESIGNED - JRB
 DRAWN - TJD
 CHECKED - JRB
 DATE - 1-30-2015

REVISED -
 REVISED -
 REVISED -
 REVISED -

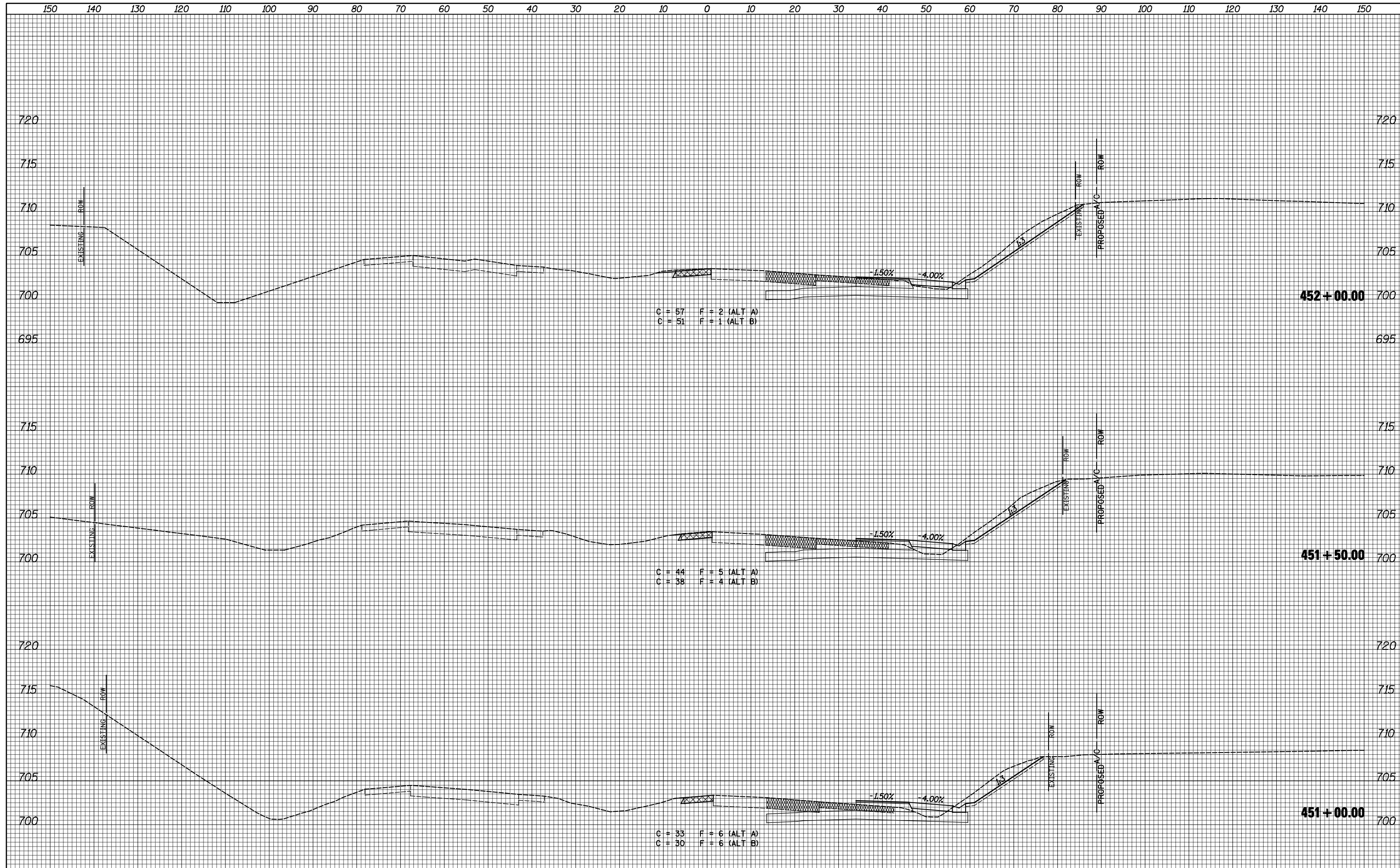
**STATE OF ILLINOIS
 DEPARTMENT OF TRANSPORTATION**

**FAP ROUTE 407 (IL 336 / IL 110)
 STAGE 1 CROSS SECTIONS - FAP ROUTE 310 (US 67)**
 SCALE: 1"=10'H, 5'V SHEET 10 OF 19 SHEETS STA. 450+00.00 TO STA. 450+50.00

F.A.P. RTE.	SECTION	COUNTY	TOTAL SHEETS	SHEET NO.
407	55C3(PV,HB(2-6);B,B-1,B-2)]	McDONOUGH	874	126
CONTRACT NO. 68844			ILLINOIS FED. AID PROJECT	

DATE	
BY	
SURVEYED	
PLOTTED	
TEMPLATE	
AREAS	
CHECKED	
NO.	

DATE	
BY	
SURVEYED	
PLOTTED	
TEMPLATE	
AREAS	
CHECKED	
NO.	

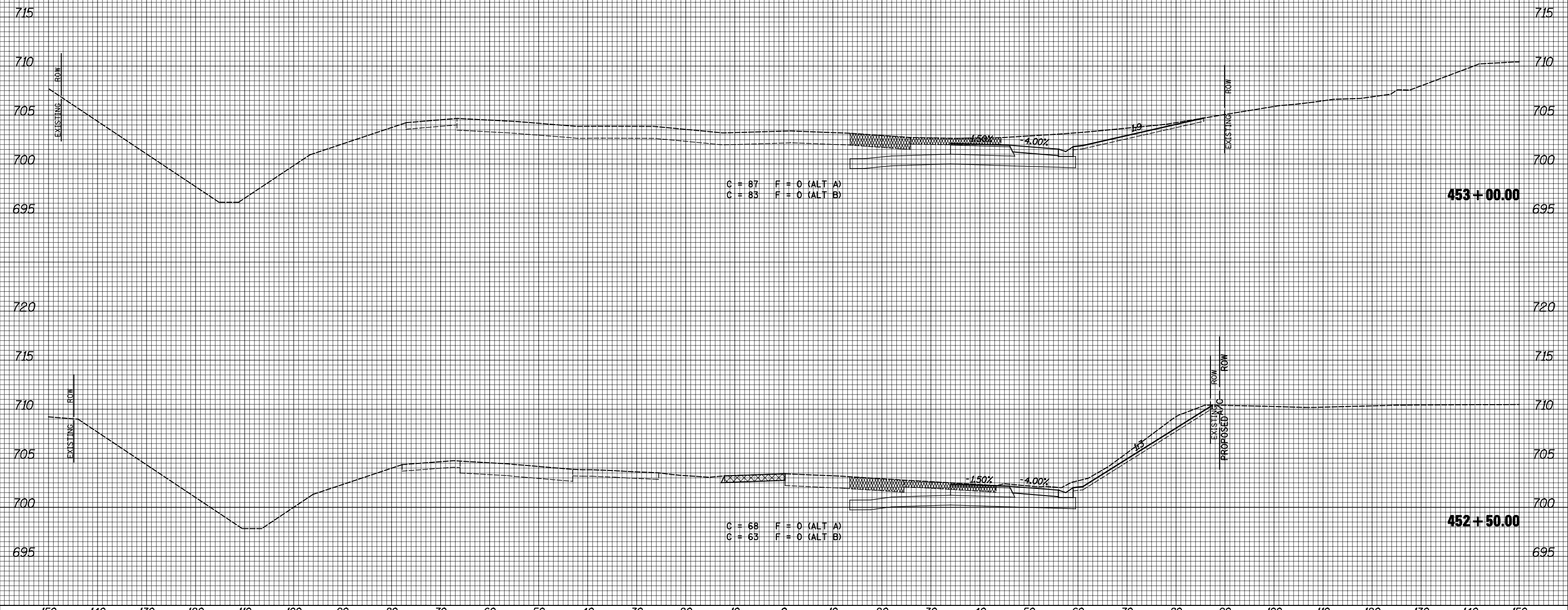


FILE NAME =	USER NAME = JDeen	DESIGNED - JRB	REVISED -	STATE OF ILLINOIS DEPARTMENT OF TRANSPORTATION	FAP ROUTE 407 (IL 336 /IL 110) STAGE 1 CROSS SECTIONS - FAP ROUTE 310 (US 67)	F.A.P. RTE.	SECTION	COUNTY	TOTAL SHEETS	SHEET NO.	
Default	vs:\transportation\2891\2-Lane Paving Plans\cadd\sheets\D468844-sht-stag1\1xssht-US67.dgn	DRAWN - TJD	REVISED -			407	55C3(PV,HB(2-6);B,B-1,B-2)]	McDONOUGH	874	127	
	PLOT SCALE = 20.0000' / IN.	CHECKED - JRB	REVISED -			CONTRACT NO. 68B44					
	PLOT DATE = 1/26/2015	DATE - 1-30-2015	REVISED -			ILLINOIS FED. AID PROJECT					

150 140 130 120 110 100 90 80 70 60 50 40 30 20 10 0 10 20 30 40 50 60 70 80 90 100 110 120 130 140 150

FINAL SURVEY NO.	SURVEYED PLOTTED AREAS CHECKED	BY	DATE

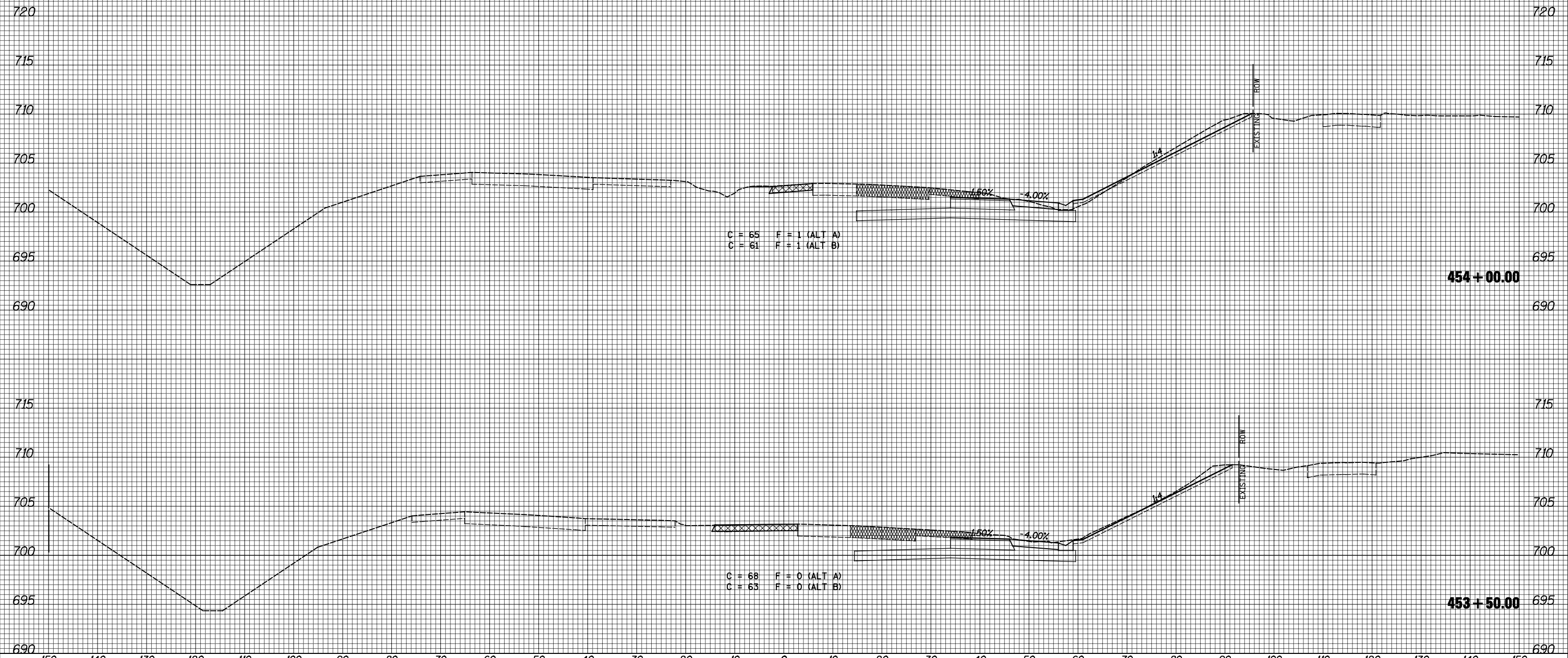
ORIGINAL SURVEY NO.	SURVEYED PLOTTED AREAS CHECKED	BY	DATE



150 140 130 120 110 100 90 80 70 60 50 40 30 20 10 0 10 20 30 40 50 60 70 80 90 100 110 120 130 140 150

DATE	
BY	
SURVEYED	
PLOTTED	
TEMPLATE	
AREAS	
CHECKED	
FINAL SURVEY	
NOTE BOOK	
NO.	

DATE	
BY	
SURVEYED	
PLOTTED	
TEMPLATE	
AREAS	
CHECKED	
ORIGINAL SURVEY	
NOTE BOOK	
NO.	



C = 65 F = 1 (ALT A)
C = 61 F = 1 (ALT B)

C = 68 F = 0 (ALT A)
C = 65 F = 0 (ALT B)

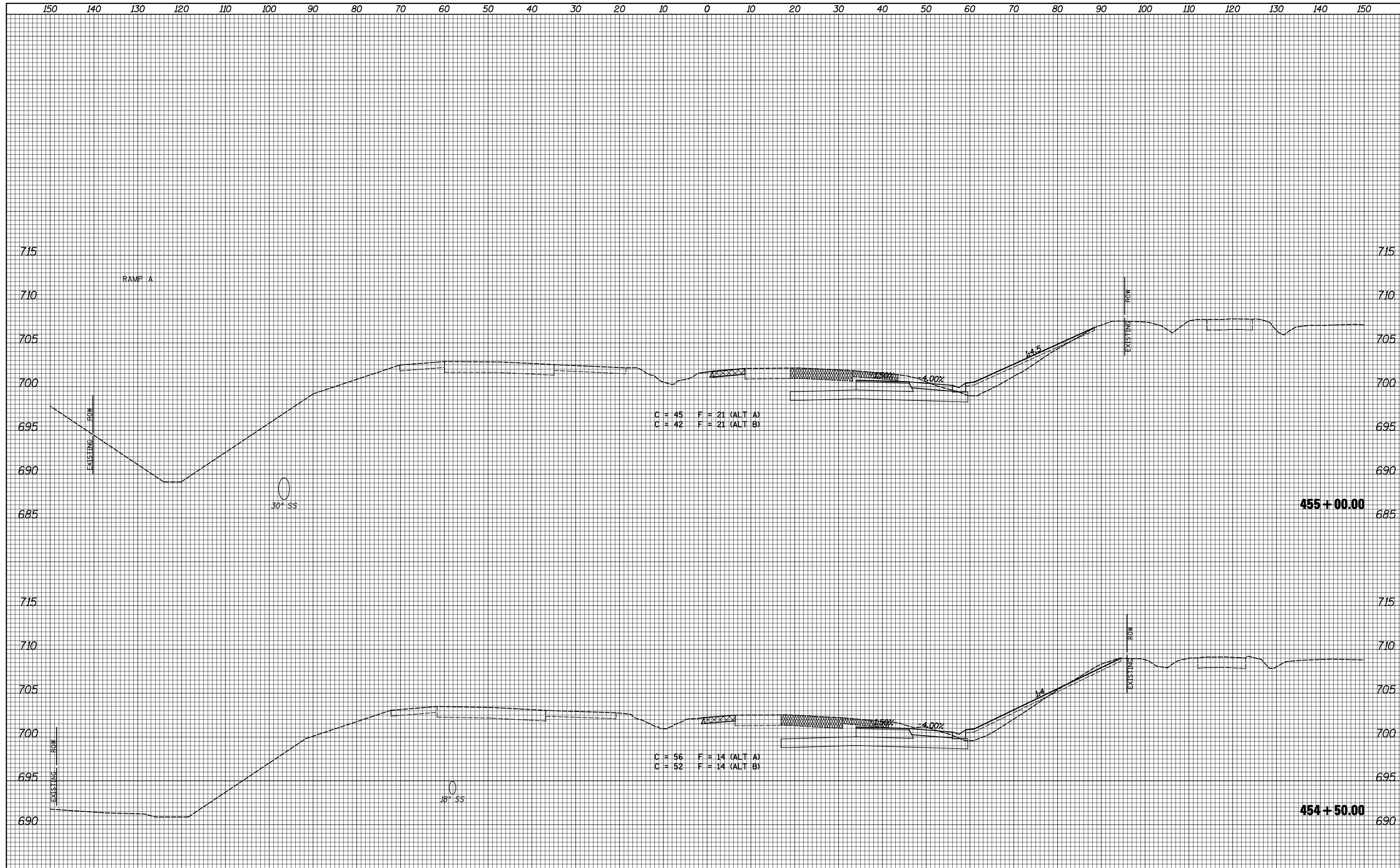
454 + 00.00

453 + 50.00

FILE NAME =	USER NAME = JDeen	DESIGNED - JRB	REVISED -	<p align="center">STATE OF ILLINOIS DEPARTMENT OF TRANSPORTATION</p> <p align="center">FAP ROUTE 407 (IL 336 /IL 110) STAGE 1 CROSS SECTIONS - FAP ROUTE 310 (US 67)</p> <p>SCALE: 1"=10'H, 5'V SHEET 13 OF 19 SHEETS STA. 453+50.00 TO STA. 454+00.00</p>	F.A.P. RTE.	SECTION	COUNTY	TOTAL SHEETS	SHEET NO.
Default	vs:\transportation\2891\2-Lane Paving Plans\cadd\sheets\D468B44-sht-stag1\crossht-US67.dgn	DRAWN - TJD	REVISED -		407	55C3(PV,HB(2-6);B,B-1,B-2)]	McDONOUGH	874	129
	PLOT SCALE = 20.0000' / IN.	CHECKED - JRB	REVISED -		CONTRACT NO. 68B44				
	PLOT DATE = 1/26/2015	DATE - 1-30-2015	REVISED -		ILLINOIS FED. AID PROJECT				

DATE	
BY	
SURVEYED	
PLOTTED	
TEMPLATE	
AREAS	
CHECKED	
NO.	

DATE	
BY	
SURVEYED	
PLOTTED	
TEMPLATE	
AREAS	
CHECKED	
NO.	



FILE NAME =
 v:\transportation\2891\2-Lane Paving Plans\cadd\

USER NAME = JDeen
 sheets\D468844-sht-stagring\ssht-US67.dgn
 PLOT SCALE = 20.0000' / IN.
 PLOT DATE = 1/26/2015

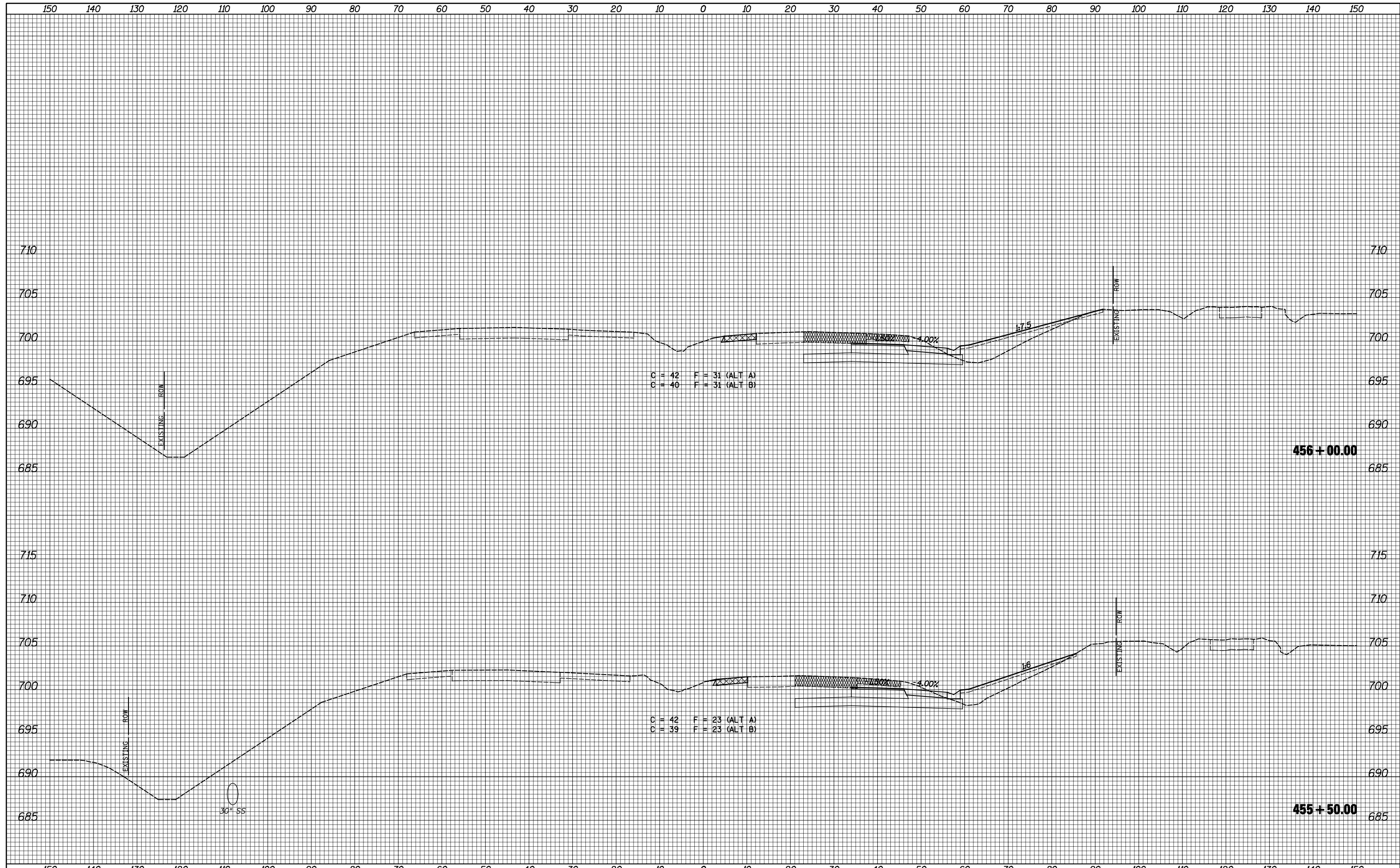
DESIGNED - JRB
 DRAWN - TJD
 CHECKED - JRB
 DATE - 1-30-2015

REVISED -
 REVISED -
 REVISED -
 REVISED -

**STATE OF ILLINOIS
 DEPARTMENT OF TRANSPORTATION**

**FAP ROUTE 407 (IL 336 /IL 110)
 STAGE 1 CROSS SECTIONS - FAP ROUTE 310 (US 67)**
 SCALE: 1"=10'H, 5'V SHEET 14 OF 19 SHEETS STA. 454+50.00 TO STA. 455+00.00

F.A.P. RTE.	SECTION	COUNTY	TOTAL SHEETS	SHEET NO.
407	55C3(PV,HB(2-6);B,B-1,B-2)]	McDONOUGH	874	130
			CONTRACT NO. 68B44	
ILLINOIS FED. AID PROJECT				



DATE	
BY	
SURVEYED	
PLOTTED	
TEMPLATE	
AREAS	
CHECKED	
NO.	

DATE	
BY	
ORIGINAL SURVEY	
NOTE BOOK	
AREAS	
CHECKED	
NO.	

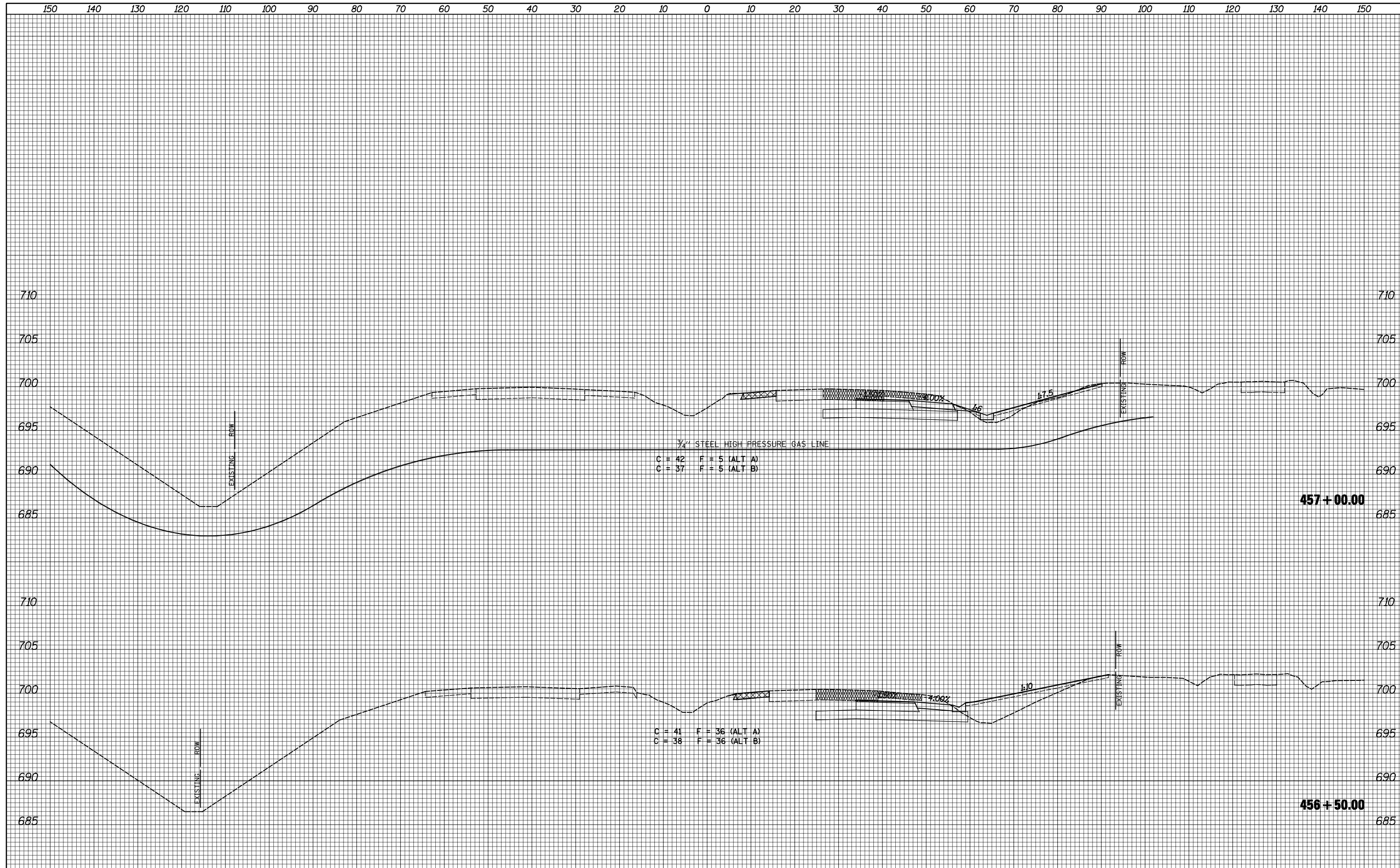
C = 42 F = 31 (ALT A)
C = 40 F = 31 (ALT B)

C = 42 F = 23 (ALT A)
C = 39 F = 23 (ALT B)

30" SS

FILE NAME =	USER NAME = JDeen	DESIGNED - JRB	REVISED -	STATE OF ILLINOIS DEPARTMENT OF TRANSPORTATION	FAP ROUTE 407 (IL 336 / IL 110) STAGE 1 CROSS SECTIONS - FAP ROUTE 310 (US 67)	F.A.P. RTE.	SECTION	COUNTY	TOTAL SHEETS	SHEET NO.	
Default	vs:\transportation\2891\2-Lane Paving Plans\cadd\sheets\D468B44-sht-stag1\ssht-US67.dgn	DRAWN - TJD	REVISED -			407	55C3(PV,HB(2-6);B,B-1,B-2)]	McDONOUGH	874	131	
	PLOT SCALE = 20.0000' / IN.	CHECKED - JRB	REVISED -			CONTRACT NO. 68B44					
	PLOT DATE = 1/26/2015	DATE - 1-30-2015	REVISED -			ILLINOIS FED. AID PROJECT					

SCALE: 1"=10'H, 5'V SHEET 15 OF 19 SHEETS STA. 455+50.00 TO STA. 456+00.00



DATE	
BY	
SURVEYED	
PLOTTED	
TEMPLATE	
AREAS	
CHECKED	
FINAL SURVEY	
NOTE BOOK	
NO.	

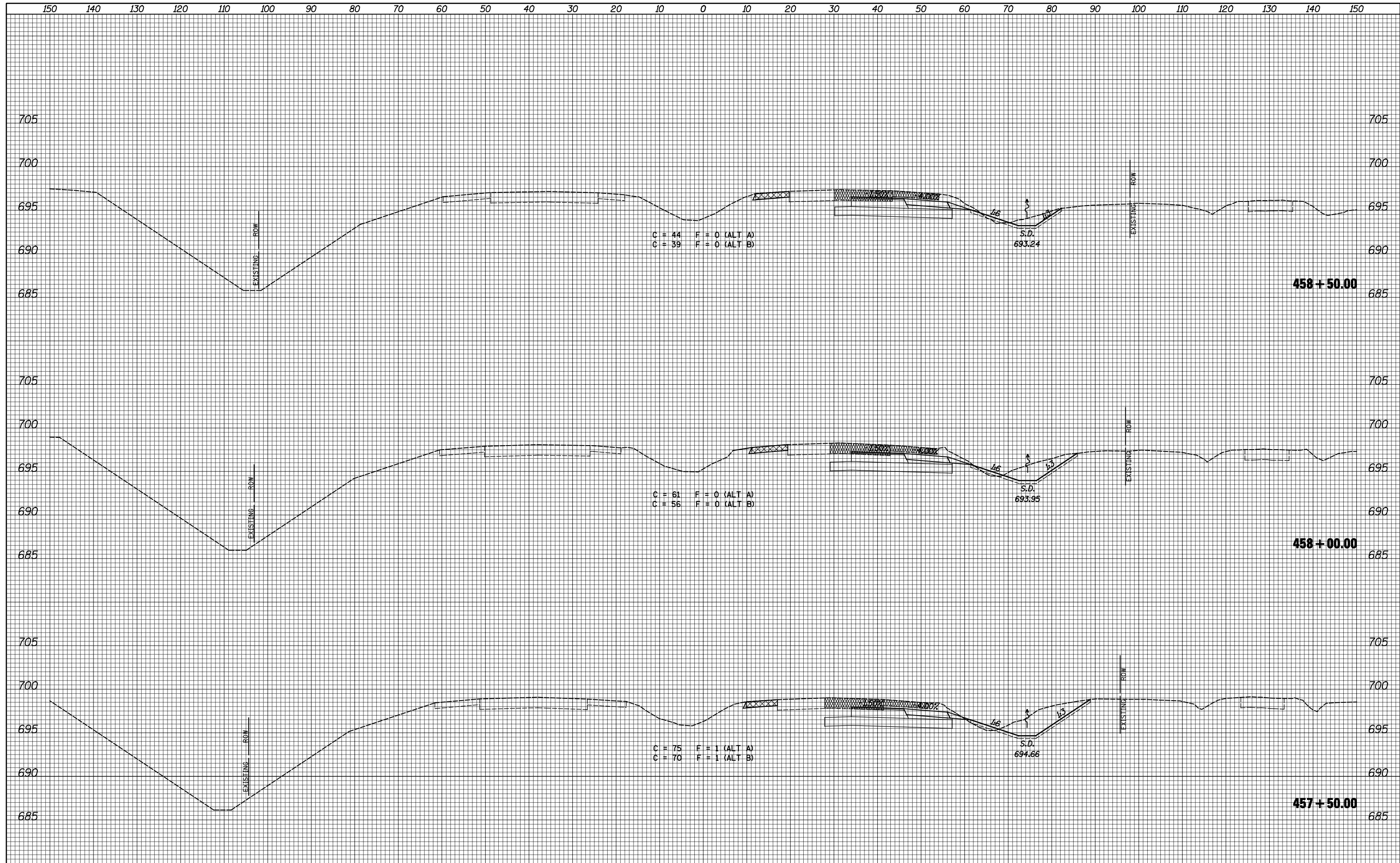
DATE	
BY	
SURVEYED	
PLOTTED	
TEMPLATE	
AREAS	
CHECKED	
ORIGINAL SURVEY	
NOTE BOOK	
NO.	

FILE NAME =	USER NAME = JDeen	DESIGNED - JRB	REVISED -	STATE OF ILLINOIS DEPARTMENT OF TRANSPORTATION	FAP ROUTE 407 (IL 336 / IL 110) STAGE 1 CROSS SECTIONS - FAP ROUTE 310 (US 67)	F.A.P. RTE.	SECTION	COUNTY	TOTAL SHEETS	SHEET NO.	
va:\transportation\2891\2-Lane Paving Plans\cad	sheets\D468B44-sht-stag1xssht-US67.dgn	DRAWN - TJD	REVISED -			407	55C3(PV,HB(2-6);B,B-1,B-2)]	McDONOUGH	874	132	
Default	PLOT SCALE = 20.0000' / IN.	CHECKED - JRB	REVISED -			CONTRACT NO. 68B44					
	PLOT DATE = 1/26/2015	DATE - 1-30-2015	REVISED -			ILLINOIS FED. AID PROJECT					

SCALE: 1"=10'H, 5'V SHEET 16 OF 19 SHEETS STA. 456+50.00 TO STA. 457+00.00

DATE	
BY	
SURVEYED	
PLOTTED	
TEMPLATE	
AREAS	
CHECKED	
FINAL SURVEY	
NOTE BOOK	
NO.	

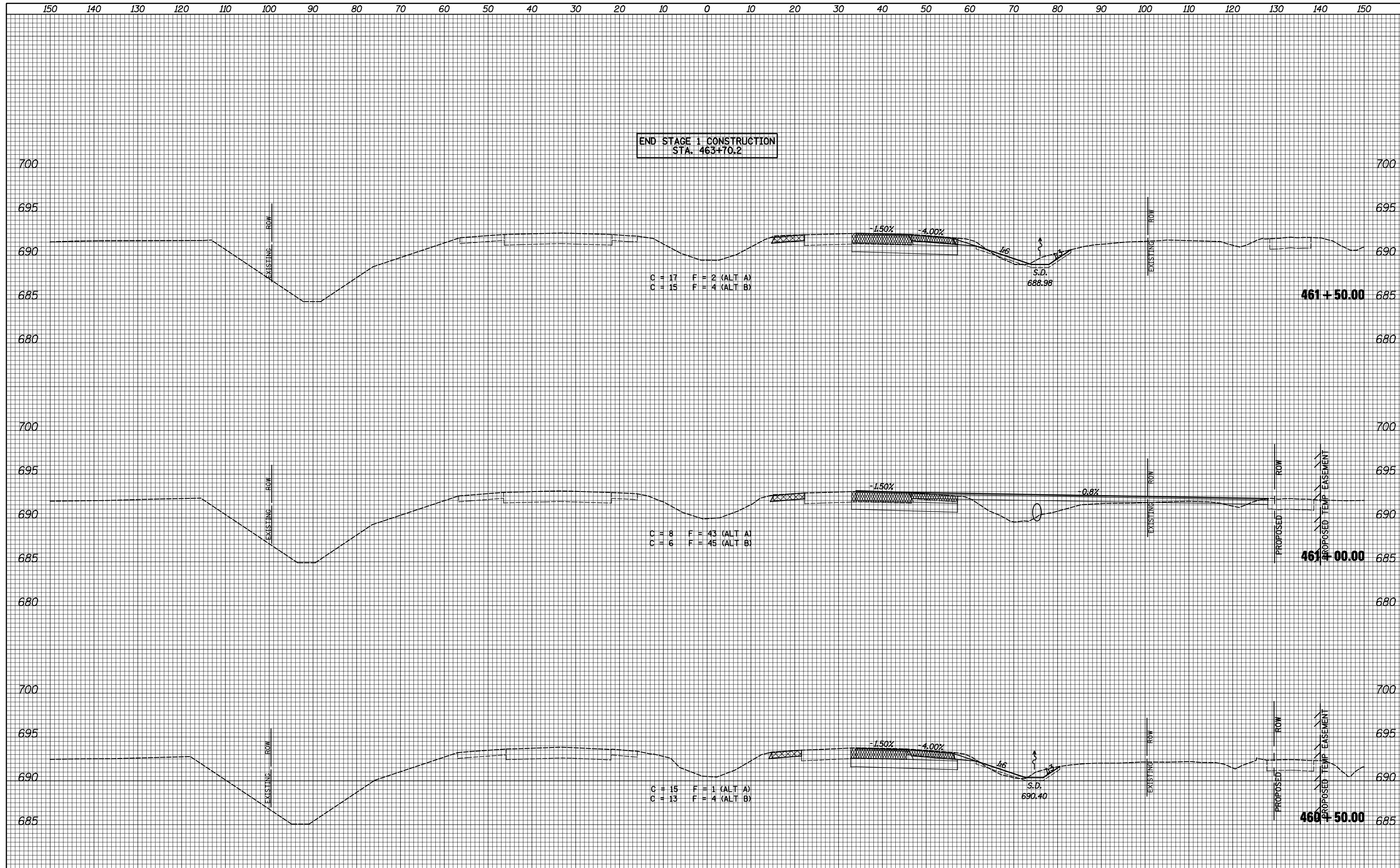
DATE	
BY	
SURVEYED	
PLOTTED	
TEMPLATE	
AREAS	
CHECKED	
ORIGINAL SURVEY	
NOTE BOOK	
NO.	



FILE NAME =	USER NAME = JDeen	DESIGNED - JRB	REVISED -	STATE OF ILLINOIS DEPARTMENT OF TRANSPORTATION	FAP ROUTE 407 (IL 336 /IL 110) STAGE 1 CROSS SECTIONS - FAP ROUTE 310 (US 67)	F.A.P. RTE.	SECTION	COUNTY	TOTAL SHEETS	SHEET NO.	
Default	vi:\transportation\2891\2-Lane Paving Plans\cadd\	DRAWN - TJD	REVISED -			407	55C3(PV,HB(2-6);B,B-1,B-2)]	McDONOUGH	874	133	
	sheets\D468B44-sht-stagnglxssht-US67.dgn	CHECKED - JRB	REVISED -			CONTRACT NO. 68B44					
		DATE - 1-30-2015	REVISED -			ILLINOIS FED. AID PROJECT					

DATE	
BY	
SURVEYED	
PLOTTED	
TEMPLATE	
AREAS	
CHECKED	
NO.	

DATE	
BY	
SURVEYED	
PLOTTED	
TEMPLATE	
AREAS	
CHECKED	
NO.	



END STAGE 1 CONSTRUCTION
STA. 463+70.2

C = 17 F = 2 (ALT. A)
C = 15 F = 4 (ALT. B)

C = 8 F = 43 (ALT. A)
C = 6 F = 45 (ALT. B)

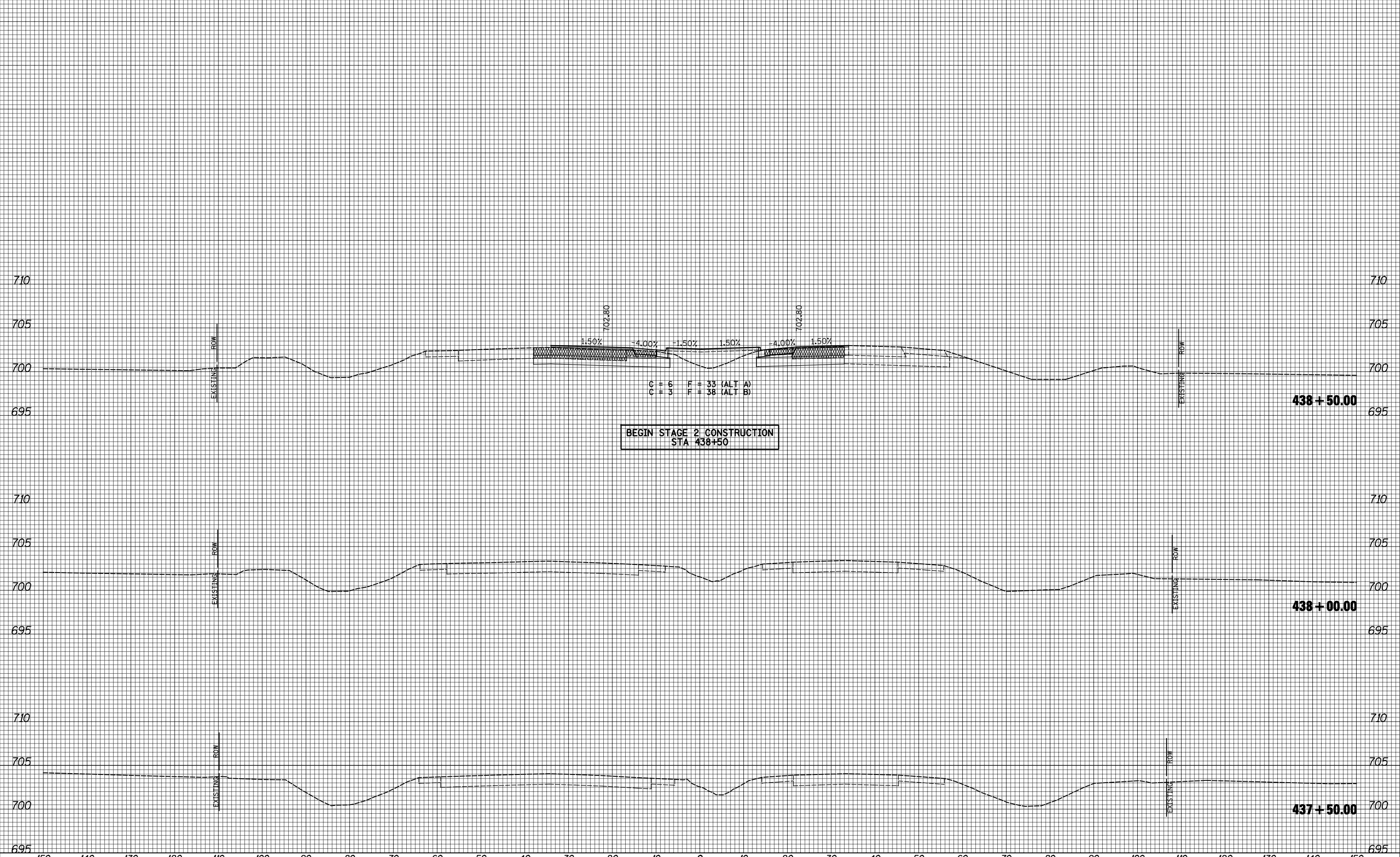
C = 15 F = 1 (ALT. A)
C = 13 F = 4 (ALT. B)

FILE NAME =	USER NAME = JDeen	DESIGNED - JRB	REVISED -	STATE OF ILLINOIS DEPARTMENT OF TRANSPORTATION	FAP ROUTE 407 (IL 336 / IL 110) STAGE 1 CROSS SECTIONS - FAP ROUTE 310 (US 67)	F.A.P. RTE.	SECTION	COUNTY	TOTAL SHEETS	SHEET NO.	
Default	sheets\D468844-sht-stag1xssht-US67.dgn	DRAWN - TJD	REVISED -			407	55C3(PV,HB(2-6);B,B-1,B-2)]	McDONOUGH	874	135	
	PLOT SCALE = 20.0000' / IN.	CHECKED - JRB	REVISED -			CONTRACT NO. 68844					
	PLOT DATE = 1/26/2015	DATE - 1-30-2015	REVISED -			SCALE: 1"=10'H, 5'V SHEET 19 OF 19 SHEETS STA. 460+50.00 TO STA. 461+50.00 ILLINOIS FED. AID PROJECT					

150 140 130 120 110 100 90 80 70 60 50 40 30 20 10 0 10 20 30 40 50 60 70 80 90 100 110 120 130 140 150

DATE	
BY	
SURVEYED	
PLOTTED	
TEMPLATE	
AREAS	
CHECKED	
FINAL SURVEY	
NOTE BOOK	
NO.	

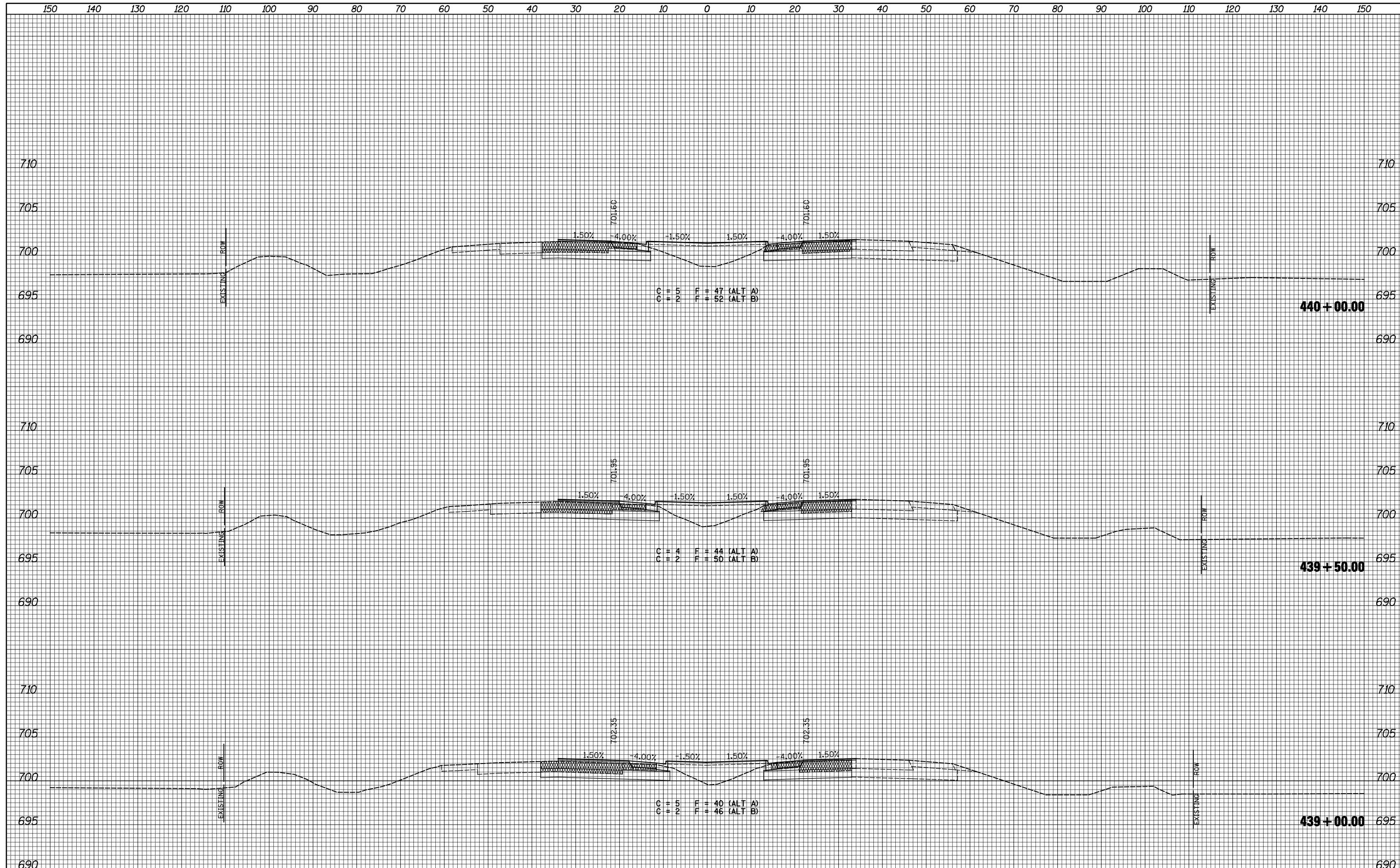
DATE	
BY	
SURVEYED	
PLOTTED	
TEMPLATE	
AREAS	
CHECKED	
ORIGINAL SURVEY	
NOTE BOOK	
NO.	



FILE NAME =	USER NAME = JDeen	DESIGNED - JRB	REVISED -	<p align="center">STATE OF ILLINOIS DEPARTMENT OF TRANSPORTATION</p> <p align="center">FAP ROUTE 407 (IL 336 /IL 110) STAGE 2 CROSS SECTIONS - FAP ROUTE 310 (US 67)</p> <p>SCALE: 1"=10'H, 5'V SHEET 1 OF 19 SHEETS STA. 437+50.00 TO STA. 438+50.00</p>	F.A.P. RTE.	SECTION	COUNTY	TOTAL SHEETS	SHEET NO.
vi\transportation\2891\2-Lane Paving Plans\CAD0	Sheets\D468B44-sht-staging2xsht-US67.dgn	DRAWN - TJD	REVISED -		407	55C3(PV,HB(2-6);B,B-1,B-2)]	McDONOUGH	874	136
Default	PLOT SCALE = 20.0000' / IN.	CHECKED - JRB	REVISED -		CONTRACT NO. 68B44				
	PLOT DATE = 1/26/2015	DATE - 1-30-2015	REVISED -		ILLINOIS FED. AID PROJECT				

DATE	
BY	
SURVEYED	
PLOTTED	
TEMPLATE	
AREAS	
CHECKED	
NO.	

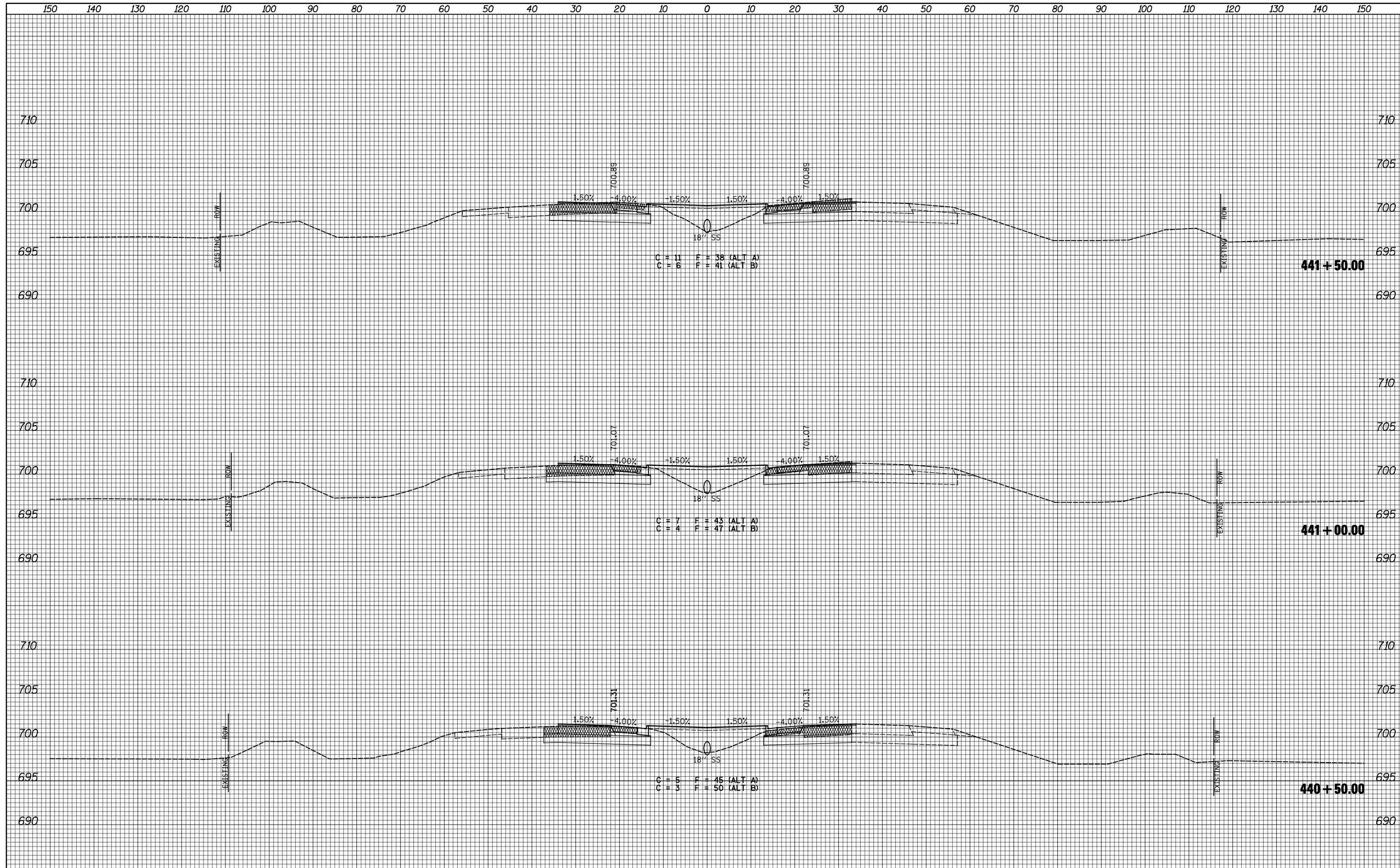
DATE	
BY	
SURVEYED	
PLOTTED	
TEMPLATE	
AREAS	
CHECKED	
NO.	



FILE NAME =	USER NAME = JDeen	DESIGNED - JRB	REVISED -	STATE OF ILLINOIS DEPARTMENT OF TRANSPORTATION	FAP ROUTE 407 (IL 336 / IL 110) STAGE 2 CROSS SECTIONS - FAP ROUTE 310 (US 67)	F.A.P. RTE.	SECTION	COUNTY	TOTAL SHEETS	SHEET NO.	
Default	vi\transportation\2891\2-Lane Paving Plans\CADD	DRAWN - TJD	REVISED -			407	55C3(PV,HB(2-6);B,B-1,B-2)]	McDONOUGH	874	137	
	Sheets\D468B44-sht-staging2xsst-US67.dgn	CHECKED - JRB	REVISED -			CONTRACT NO. 68B44		ILLINOIS FED. AID PROJECT			
	PLOT SCALE = 20.0000' / IN.	DATE - 1-30-2015	REVISED -			SCALE: 1"=10'H, 5'V	SHEET 2 OF 19 SHEETS	STA. 439+00.00 TO STA. 440+00.00			
	PLOT DATE = 1/26/2015										

DATE	
BY	
SURVEYED	
PLOTTED	
TEMPLATE	
AREAS	
CHECKED	
NO.	

DATE	
BY	
SURVEYED	
PLOTTED	
TEMPLATE	
AREAS	
CHECKED	
NO.	



FILE NAME =
 v:\transportation\2891\2-Lane Paving Plans\CADD

USER NAME = JDeen
 SHEETS\D468B44-sht-staging2xssht-US67.dgn
 PLOT SCALE = 20.0000' / IN.
 PLOT DATE = 1/26/2015

DESIGNED - JRB
 DRAWN - TJD
 CHECKED - JRB
 DATE - 1-30-2015

REVISIED -
 REVISIED -
 REVISIED -
 REVISIED -

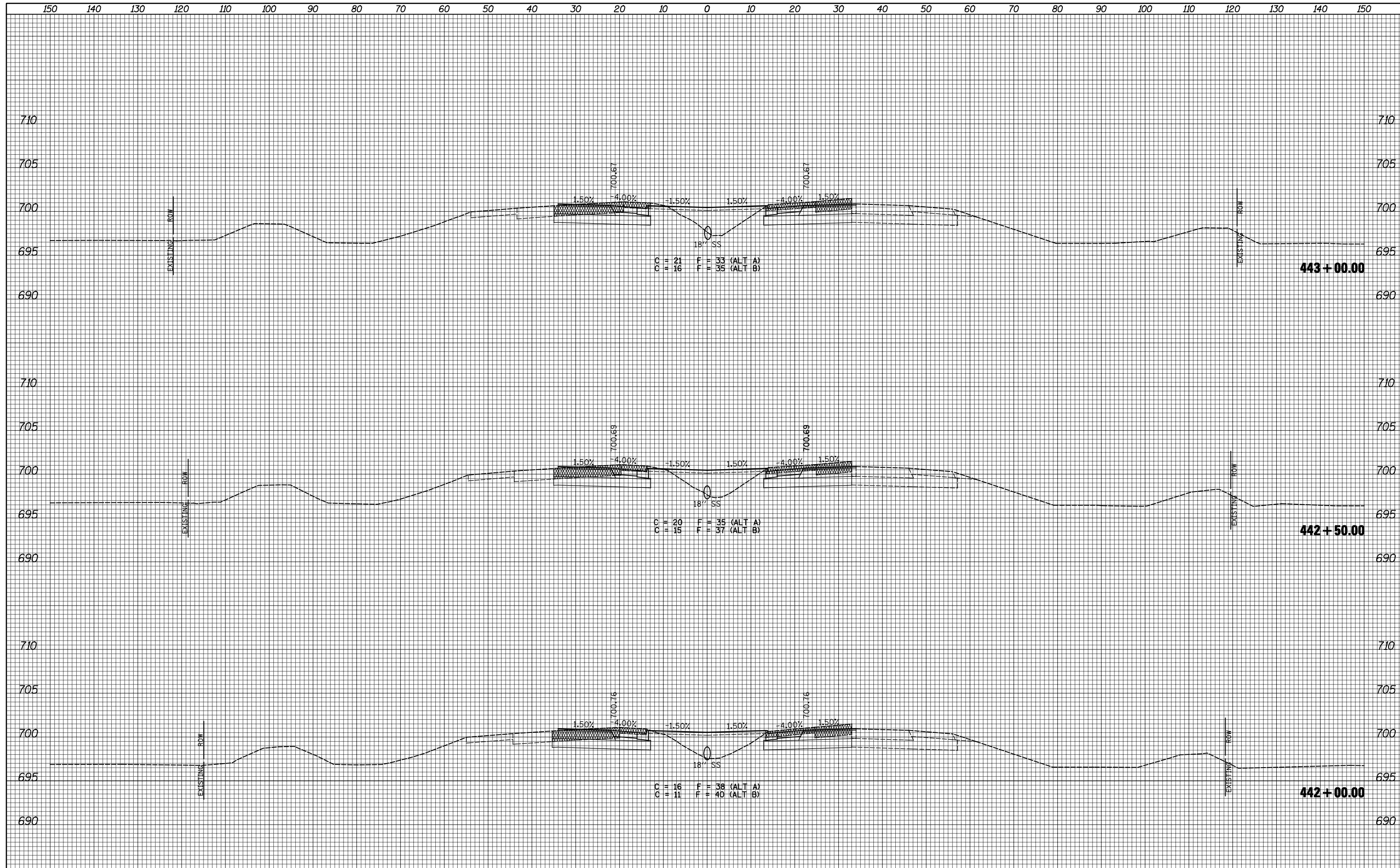
**STATE OF ILLINOIS
 DEPARTMENT OF TRANSPORTATION**

**FAP ROUTE 407 (IL 336 /IL 110)
 STAGE 2 CROSS SECTIONS - FAP ROUTE 310 (US 67)**
 SCALE: 1"=10'H, 5'V SHEET 3 OF 19 SHEETS STA. 440+50.00 TO STA. 441+50.00

F.A.P. RTE.	SECTION	COUNTY	TOTAL SHEETS	SHEET NO.
407	55C3(PV,HB(2-6);B,B-1,B-2)]	McDONOUGH	874	138
			CONTRACT NO. 68B44	
ILLINOIS FED. AID PROJECT				

DATE	
BY	
SURVEYED	
PLOTTED	
TEMPLATE	
AREAS	
CHECKED	
NO.	

DATE	
BY	
SURVEYED	
PLOTTED	
TEMPLATE	
AREAS	
CHECKED	
NO.	



FILE NAME =
 v:\transportation\2891\2-Lane Paving Plans\CADD

USER NAME = JDeen
 SHEETS\D468B44-sht-staging2xssht-US67.dgn
 PLOT SCALE = 20.0000' / IN.
 PLOT DATE = 1/26/2015

DESIGNED - JRB
 DRAWN - TJD
 CHECKED - JRB
 DATE - 1-30-2015

REVISED -
 REVISED -
 REVISED -
 REVISED -

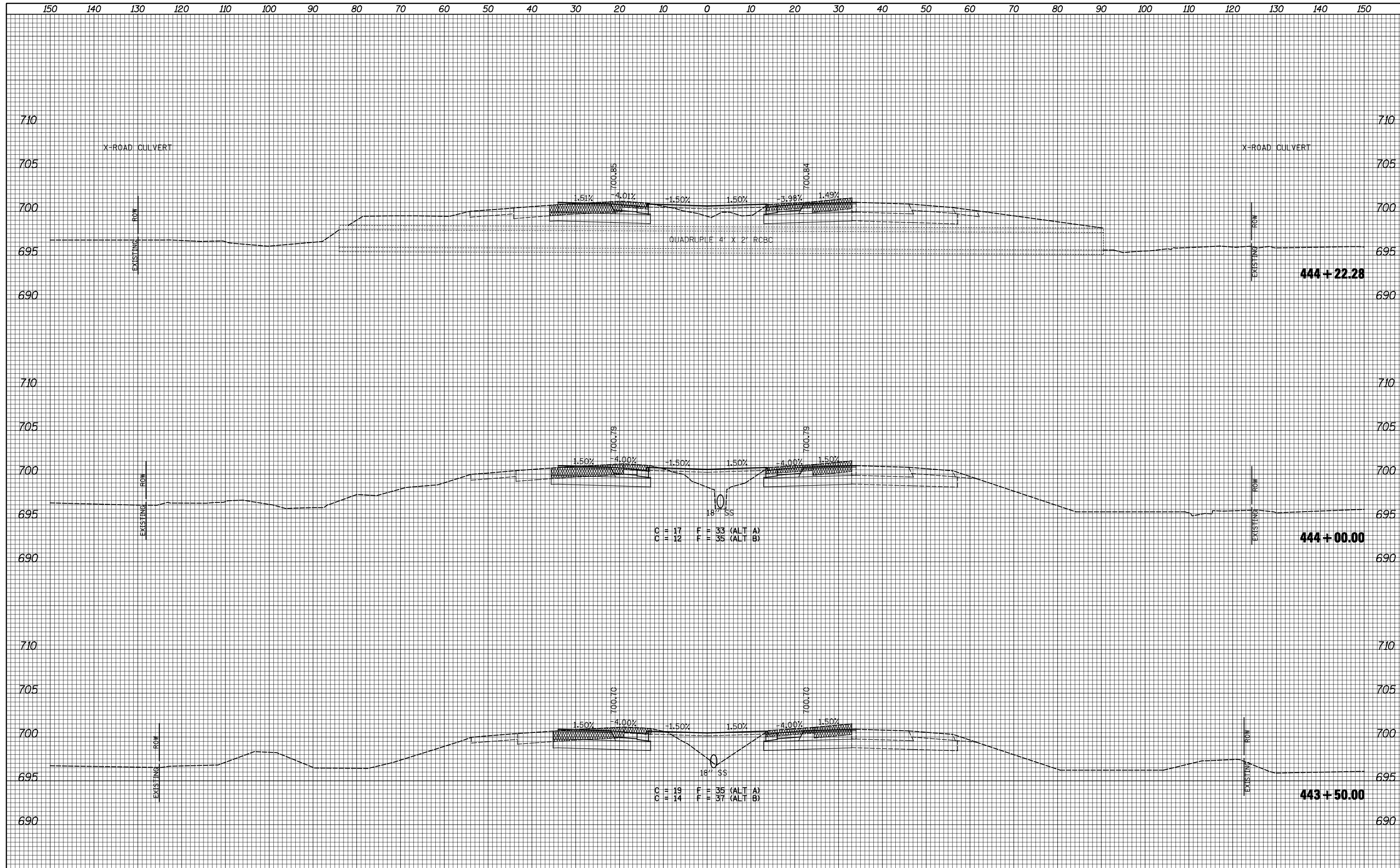
**STATE OF ILLINOIS
 DEPARTMENT OF TRANSPORTATION**

**FAP ROUTE 407 (IL 336 /IL 110)
 STAGE 2 CROSS SECTIONS - FAP ROUTE 310 (US 67)**
 SCALE: 1"=10'H, 5'V SHEET 4 OF 19 SHEETS STA. 442+00.00 TO STA. 443+00.00

F.A.P. RTE.	SECTION	COUNTY	TOTAL SHEETS	SHEET NO.
407	55C3(PV,HB(2-6);B,B-1,B-2)]	McDONOUGH	874	139
			CONTRACT NO. 68B44	
ILLINOIS FED. AID PROJECT				

DATE	
BY	
SURVEYED	
PLOTTED	
TEMPLATE	
AREAS	
CHECKED	
NO.	

DATE	
BY	
SURVEYED	
PLOTTED	
TEMPLATE	
AREAS	
CHECKED	
NO.	



FILE NAME =
 USER NAME = JDeen
 DESIGNED - JRB
 DRAWN - TJD
 PLOT SCALE = 20.0000' / IN.
 CHECKED - JRB
 DATE - 1-30-2015

REVISIED -
 REVISIED -
 REVISIED -
 REVISIED -

**STATE OF ILLINOIS
 DEPARTMENT OF TRANSPORTATION**

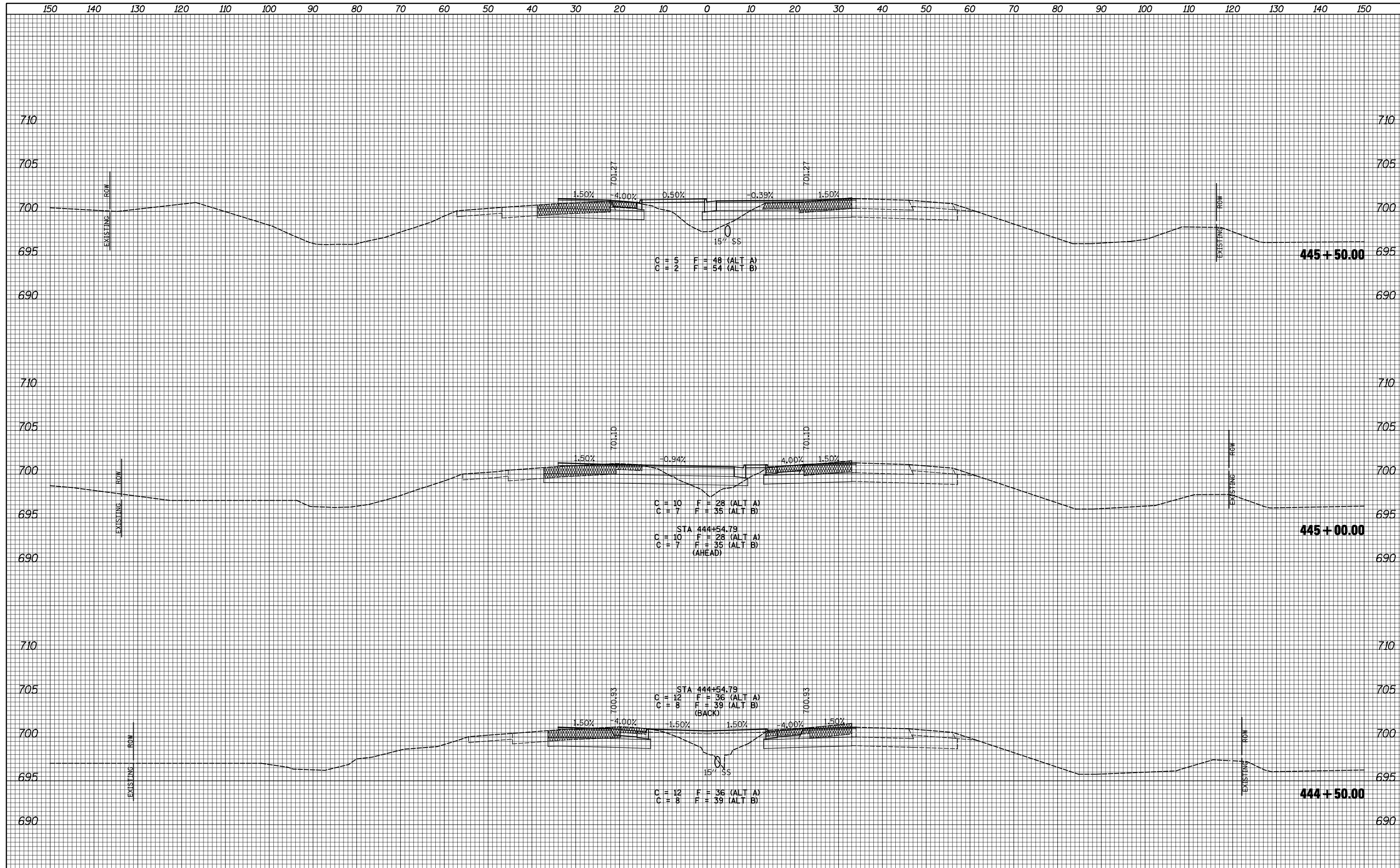
**FAP ROUTE 407 (IL 336 /IL 110)
 STAGE 2 CROSS SECTIONS - FAP ROUTE 310 (US 67)**

SCALE: 1"=10'H, 5'V SHEET 5 OF 19 SHEETS STA. 443+50.00 TO STA. 444+22.28

F.A.P. RTE.	SECTION	COUNTY	TOTAL SHEETS	SHEET NO.
407	55C3(PV,HB(2-6);B,B-1,B-2)]	McDONOUGH	874	140
CONTRACT NO. 68B44			ILLINOIS FED. AID PROJECT	

DATE	
BY	
SURVEYED	
PLOTTED	
TEMPLATE	
AREAS	
CHECKED	
NO.	

DATE	
BY	
SURVEYED	
PLOTTED	
TEMPLATE	
AREAS	
CHECKED	
NO.	



FILE NAME =
 v:\transportation\2891\2-Lane Paving Plans\CADD

USER NAME = JDeen
 SHEETS\D468B44-sht-staging2xssht-US67.dgn
 PLOT SCALE = 20.0000' / IN.
 PLOT DATE = 1/26/2015

DESIGNED - JRB
 DRAWN - TJD
 CHECKED - JRB
 DATE - 1-30-2015

REVISED -
 REVISED -
 REVISED -
 REVISED -

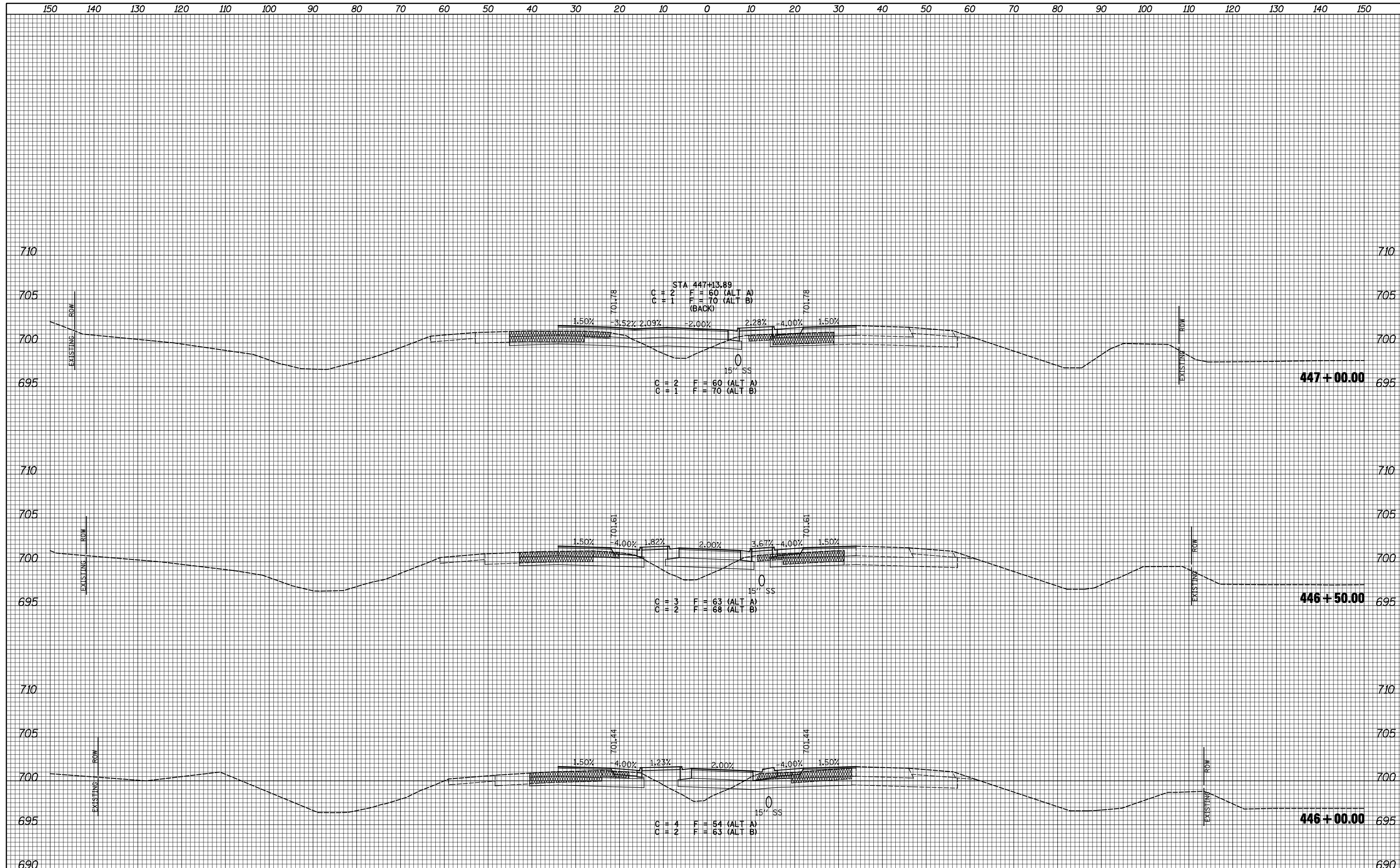
**STATE OF ILLINOIS
 DEPARTMENT OF TRANSPORTATION**

**FAP ROUTE 407 (IL 336 / IL 110)
 STAGE 2 CROSS SECTIONS - FAP ROUTE 310 (US 67)**
 SCALE: 1"=10'H, 5'V SHEET 6 OF 19 SHEETS STA. 444+50.00 TO STA. 445+50.00

F.A.P. RTE.	SECTION	COUNTY	TOTAL SHEETS	SHEET NO.
407	55C3(PV,HB(2-6);B,B-1,B-2)]	McDONOUGH	874	141
CONTRACT NO. 68B44			ILLINOIS FED. AID PROJECT	

DATE	
BY	
FINISHED SURVEY	
PLOTTED TEMPLATE	
NOTE BOOK	
AREAS CHECKED	
NO.	

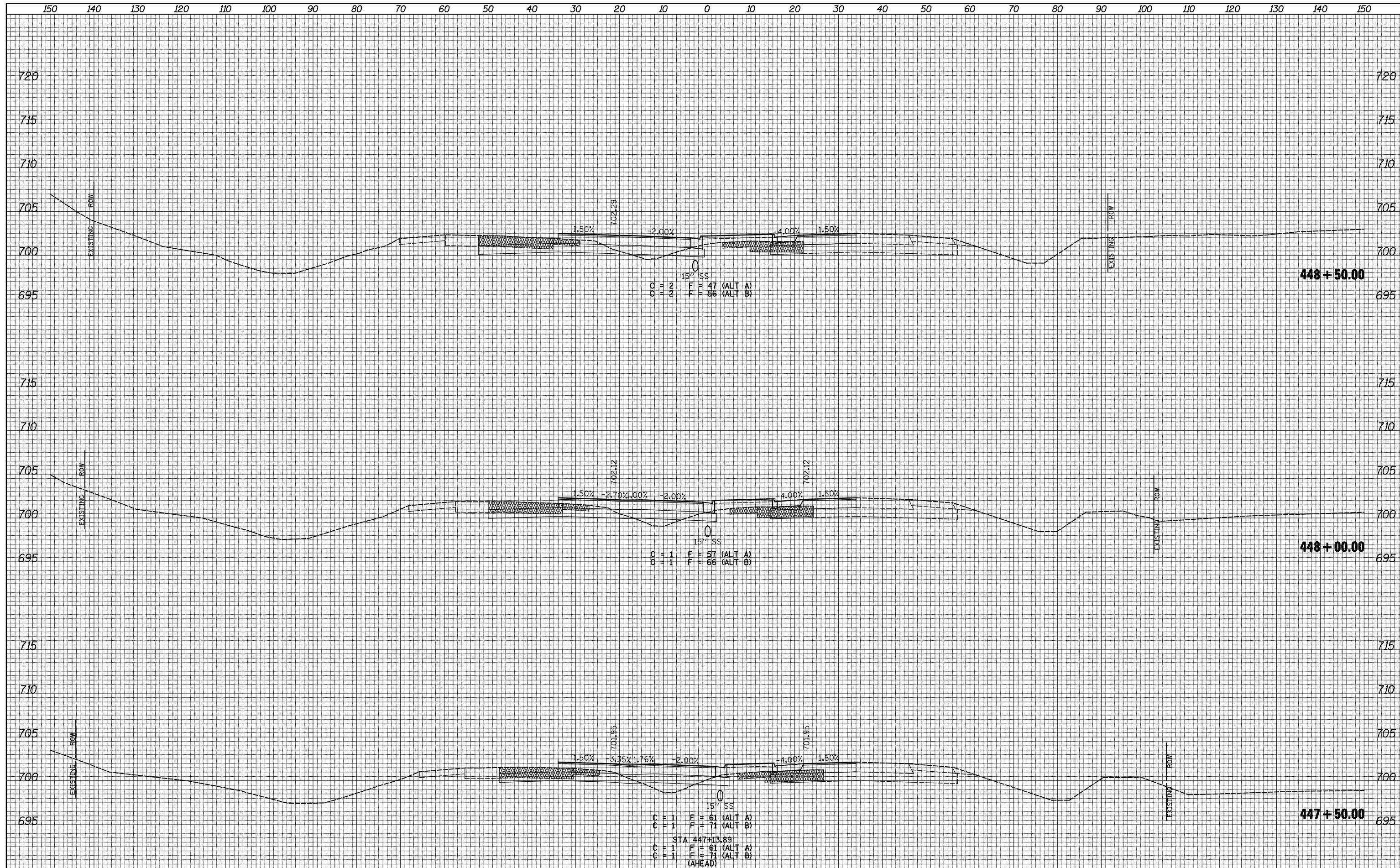
DATE	
BY	
ORIGINAL SURVEY	
PLOTTED TEMPLATE	
NOTE BOOK	
AREAS CHECKED	
NO.	



FILE NAME =	USER NAME = JDeen	DESIGNED - JRB	REVISED -	STATE OF ILLINOIS DEPARTMENT OF TRANSPORTATION	FAP ROUTE 407 (IL 336 / IL 110) STAGE 2 CROSS SECTIONS - FAP ROUTE 310 (US 67)	F.A.P. RTE.	SECTION	COUNTY	TOTAL SHEETS	SHEET NO.	
Default	vi:\transportation\2891\2-Lane Paving Plans\CADD	DRAWN - TJD	REVISED -			407	55C3(PV,HB(2-6);B,B-1,B-2)]	McDONOUGH	874	142	
	Sheets\D468B44-sht-staging2xsht-US67.dgn	CHECKED - JRB	REVISED -			CONTRACT NO. 68B44					
	PLLOT SCALE = 20.0000' / IN.	DATE - 1-30-2015	REVISED -			ILLINOIS FED. AID PROJECT					
	PLLOT DATE = 1/26/2015			SCALE: 1"=10'H, 5'V SHEET 7 OF 19 SHEETS STA. 446+00.00 TO STA. 447+00.00							

DATE	
BY	
SURVEYED	
PLOTTED	
TEMPLATE	
AREAS	
CHECKED	
NO.	

DATE	
BY	
SURVEYED	
PLOTTED	
TEMPLATE	
AREAS	
CHECKED	
NO.	



FILE NAME =
 v:\transportation\2891\2-Lane Paving Plans\CAD0

USER NAME = JDeen
 DESIGNED - JRB
 DRAWN - TJD
 PLOT SCALE = 20.0000' / IN.
 CHECKED - JRB
 DATE - 1-30-2015

REVISIED -
 REVISIED -
 REVISIED -
 REVISIED -

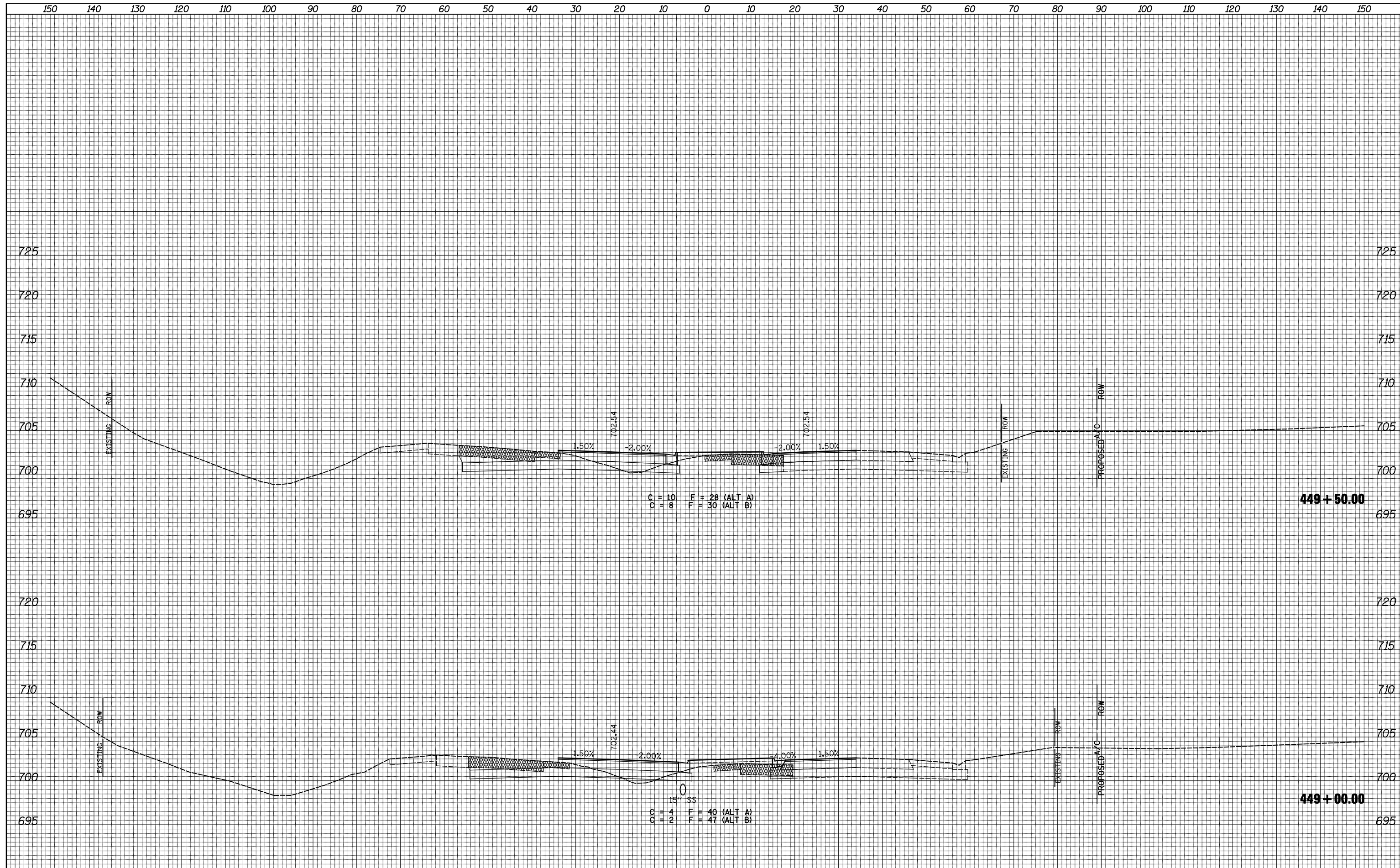
**STATE OF ILLINOIS
 DEPARTMENT OF TRANSPORTATION**

**FAP ROUTE 407 (IL 336 / IL 110)
 STAGE 2 CROSS SECTIONS - FAP ROUTE 310 (US 67)**
 SCALE: 1"=10'H, 5'V SHEET 8 OF 19 SHEETS STA. 447+50.00 TO STA. 448+50.00

F.A.P. RTE.	SECTION	COUNTY	TOTAL SHEETS	SHEET NO.
407	55C3(PV,HB(2-6);B,B-1,B-2)]	McDONOUGH	874	143
CONTRACT NO. 68B44			ILLINOIS FED. AID PROJECT	

DATE	
BY	
SURVEYED	
PLOTTED	
TEMPLATE	
AREAS	
CHECKED	
NO.	

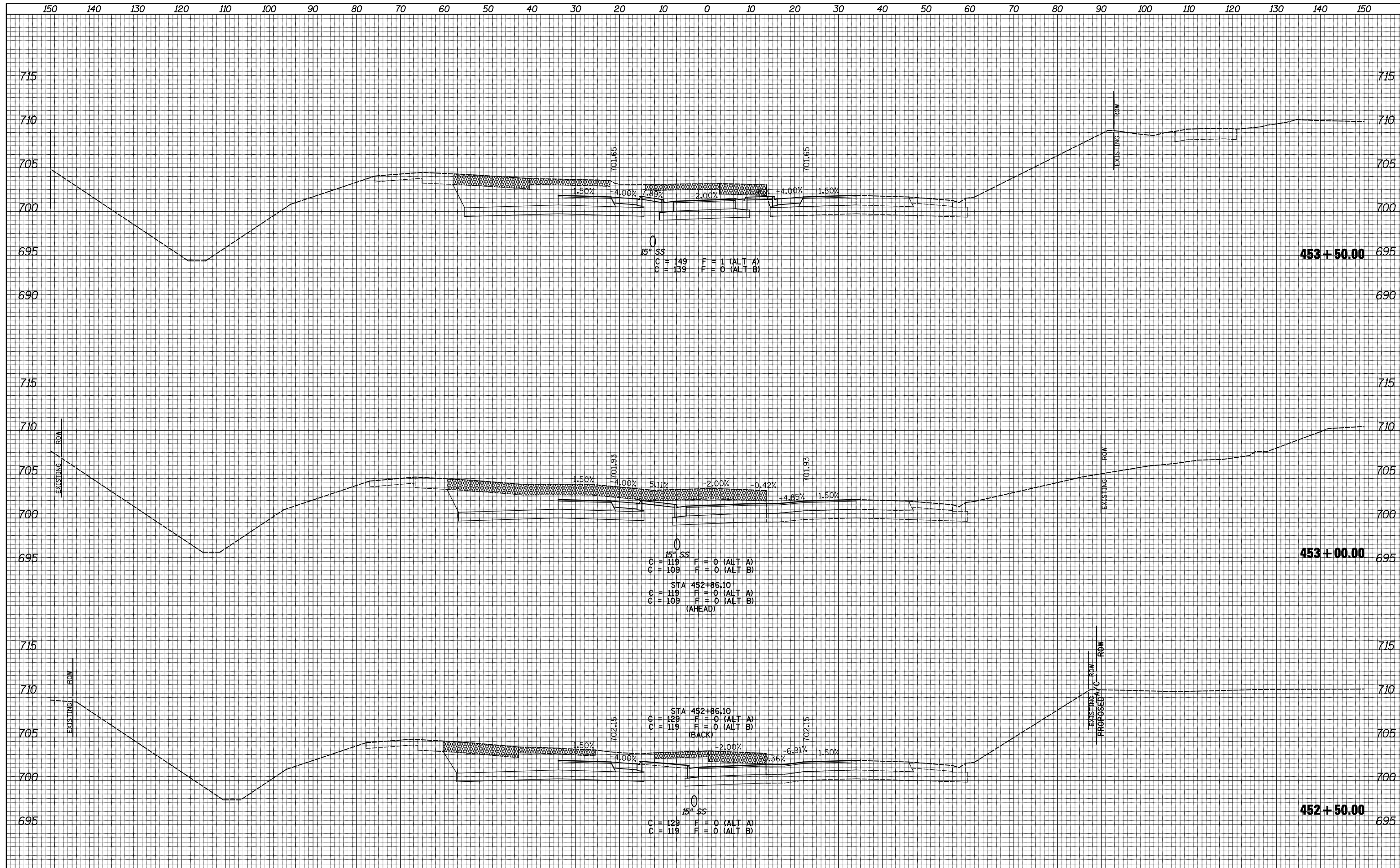
DATE	
BY	
SURVEYED	
PLOTTED	
TEMPLATE	
AREAS	
CHECKED	
NO.	



FILE NAME =	USER NAME = JDeen	DESIGNED - JRB	REVISED -	STATE OF ILLINOIS DEPARTMENT OF TRANSPORTATION	FAP ROUTE 407 (IL 336 /IL 110) STAGE 2 CROSS SECTIONS - FAP ROUTE 310 (US 67)	F.A.P. RTE.	SECTION	COUNTY	TOTAL SHEETS	SHEET NO.	
Default	vi\transportation\2891\2-Lane Paving Plans\CADD	DRAWN - TJD	REVISED -			407	55C3(PV,HB(2-6);B,B-1,B-2)]	McDONOUGH	874	144	
	Sheets\D468B44-sht-staging2xsst-US67.dgn	CHECKED - JRB	REVISED -			CONTRACT NO. 68B44		ILLINOIS FED. AID PROJECT			
	PLOT SCALE = 20.0000' / IN.	DATE - 1-30-2015	REVISED -			SCALE: 1"=10'H, 5'V	SHEET 9 OF 19 SHEETS	STA. 449+00.00 TO STA. 449+50.00			
	PLOT DATE = 1/26/2015										

DATE	
BY	
FINAL SURVEY NO.	
SURVEYED AREAS CHECKED	
PLOTTED TEMPLATE	
NOTE BOOK	

DATE	
BY	
ORIGINAL SURVEY NO.	
SURVEYED AREAS CHECKED	
PLOTTED TEMPLATE	
NOTE BOOK	



FILE NAME =
 v:\transportation\2891\2-Lane Paving Plans\CADD

USER NAME = JDeen
 SHEETS\D468B44-sht-staging2xssht-US67.dgn
 PLOT SCALE = 20.0000' / IN.
 PLOT DATE = 1/26/2015

DESIGNED - JRB
 DRAWN - TJD
 CHECKED - JRB
 DATE - 1-30-2015

REVISED -
 REVISED -
 REVISED -
 REVISED -

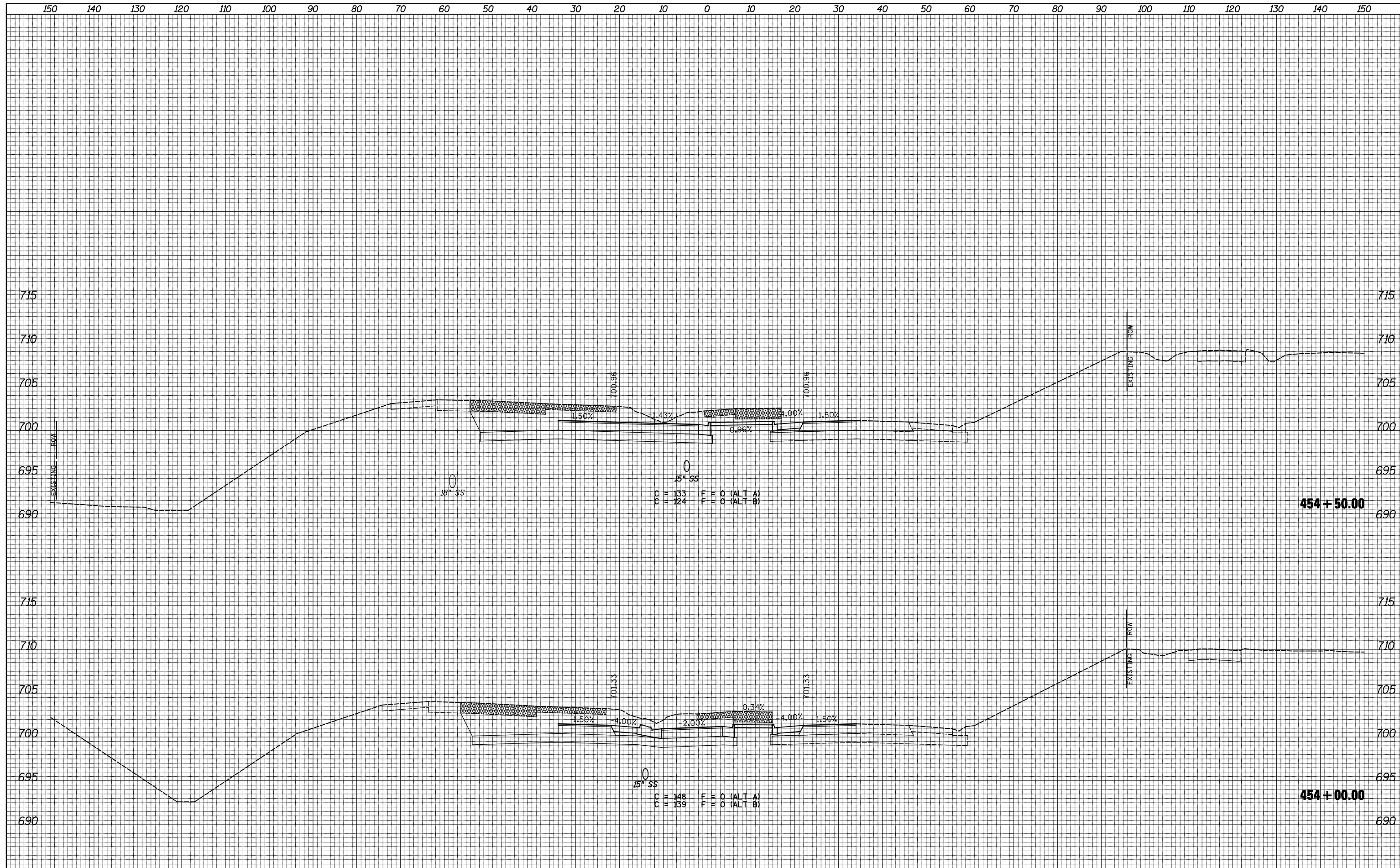
**STATE OF ILLINOIS
 DEPARTMENT OF TRANSPORTATION**

**FAP ROUTE 407 (IL 336 / IL 110)
 STAGE 2 CROSS SECTIONS - FAP ROUTE 310 (US 67)**
 SCALE: 1"=10'H, 5'V SHEET 12 OF 19 SHEETS STA. 452+50.00 TO STA. 453+50.00

F.A.P. RTE.	SECTION	COUNTY	TOTAL SHEETS	SHEET NO.
407	55C3(PV,HB(2-6);B,B-1,B-2)]	McDONOUGH	874	147
CONTRACT NO. 68B44			ILLINOIS FED. AID PROJECT	

DATE	
BY	
SURVEYED	
PLOTTED	
TEMPLATE	
AREAS	
CHECKED	
NO.	

DATE	
BY	
SURVEYED	
PLOTTED	
TEMPLATE	
AREAS	
CHECKED	
NO.	



FILE NAME =
 v:\transportation\2891\2-Lane Paving Plans\CADD

USER NAME = JDeen
 SHEETS\D468B44-sht-staging2xsst-US67.dgn
 PLOT SCALE = 20.0000' / IN.
 PLOT DATE = 1/26/2015

DESIGNED - JRB
 DRAWN - TJD
 CHECKED - JRB
 DATE - 1-30-2015

REVISED -
 REVISED -
 REVISED -
 REVISED -

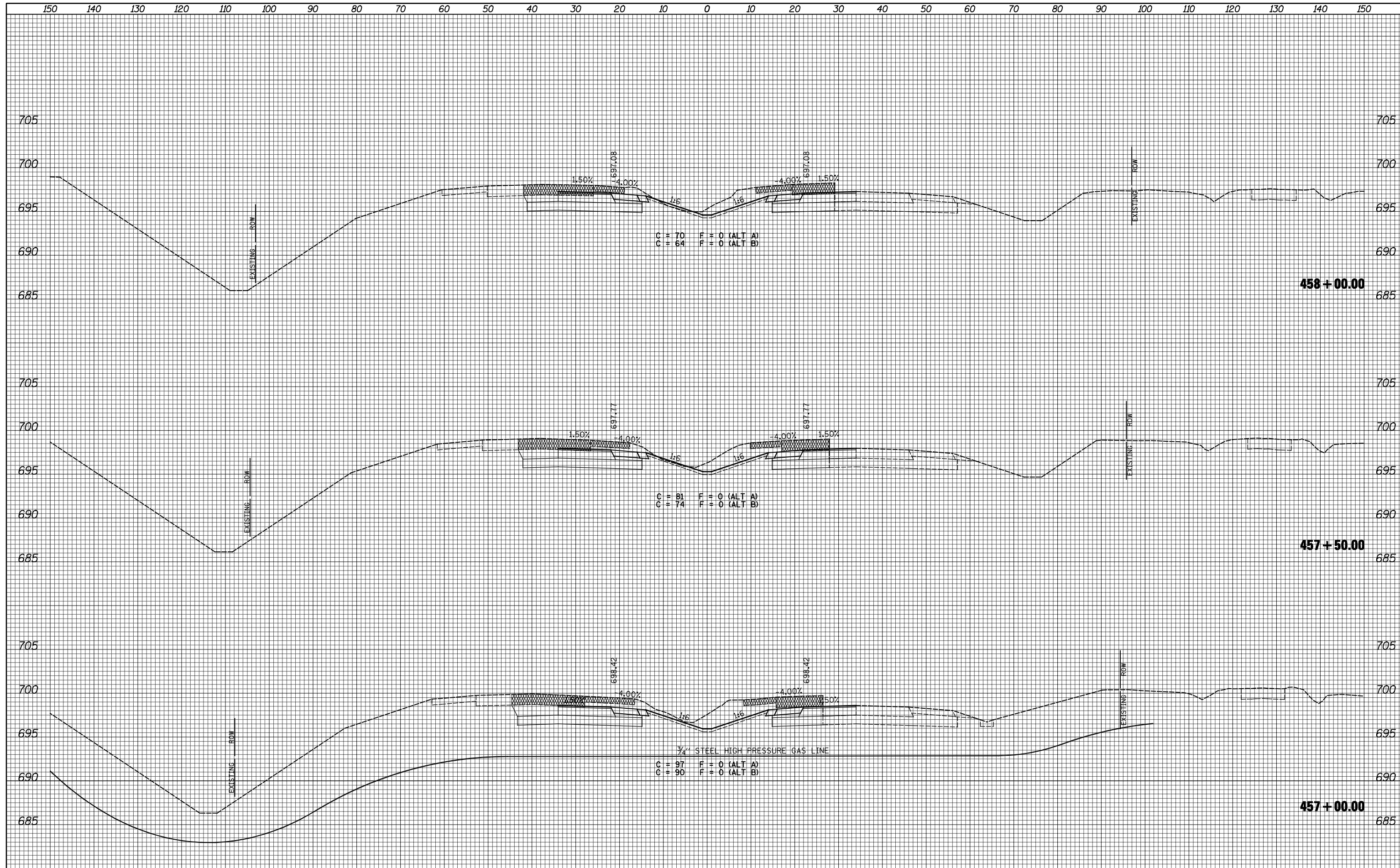
**STATE OF ILLINOIS
 DEPARTMENT OF TRANSPORTATION**

**FAP ROUTE 407 (IL 336 /IL 110)
 STAGE 2 CROSS SECTIONS - FAP ROUTE 310 (US 67)**
 SCALE: 1"=10'H, 5'V SHEET 13 OF 19 SHEETS STA. 454+00.00 TO STA. 454+50.00

F.A.P. RTE.	SECTION	COUNTY	TOTAL SHEETS	SHEET NO.
407	55C3(PV,HB(2-6);B,B-1,B-2)]	McDONOUGH	874	148
CONTRACT NO. 68B44			ILLINOIS FED. AID PROJECT	

DATE	
BY	
SURVEYED	
PLOTTED	
TEMPLATE	
AREAS	
CHECKED	
NO.	

DATE	
BY	
SURVEYED	
PLOTTED	
TEMPLATE	
AREAS	
CHECKED	
NO.	



FILE NAME =
 USER NAME = JDeen
 DESIGNED - JRB
 DRAWN - TJD
 CHECKED - JRB
 DATE - 1-30-2015

REVISIONS
 REVISED -
 REVISED -
 REVISED -
 REVISED -

STATE OF ILLINOIS
 DEPARTMENT OF TRANSPORTATION

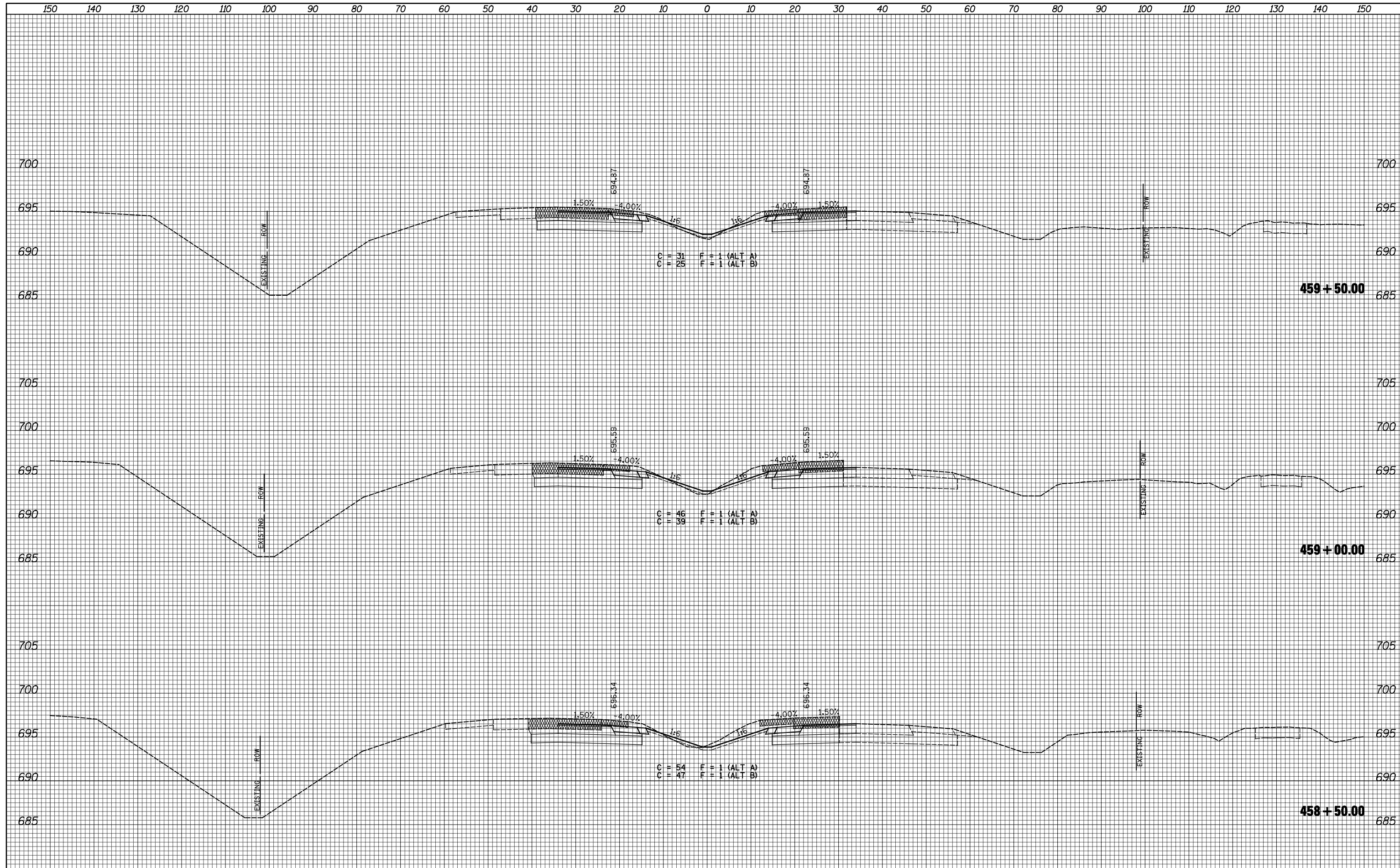
FAP ROUTE 407 (IL 336 / IL 110)
 STAGE 2 CROSS SECTIONS - FAP ROUTE 310 (US 67)

SCALE: 1"=10'H, 5'V SHEET 16 OF 19 SHEETS STA. 457+00.00 TO STA. 458+00.00

F.A.P. RTE.	SECTION	COUNTY	TOTAL SHEETS	SHEET NO.
407	55C3(PV,HB(2-6);B,B-1,B-2)]	McDONOUGH	874	151
CONTRACT NO. 68B44			ILLINOIS FED. AID PROJECT	

DATE	
BY	
SURVEYED	
PLOTTED	
TEMPLATE	
AREAS	
CHECKED	
NO.	

DATE	
BY	
SURVEYED	
PLOTTED	
TEMPLATE	
AREAS	
CHECKED	
NO.	



FILE NAME =
 USER NAME = JDeen
 DESIGNED - JRB
 DRAWN - TJD
 CHECKED - JRB
 DATE - 1-30-2015

Sheets\D468B44-sht-staging2xssht-US67.dgn
 PLOT SCALE = 20.0000' / IN.
 PLOT DATE = 1/26/2015

REVISIED -
 REVISIED -
 REVISIED -
 REVISIED -

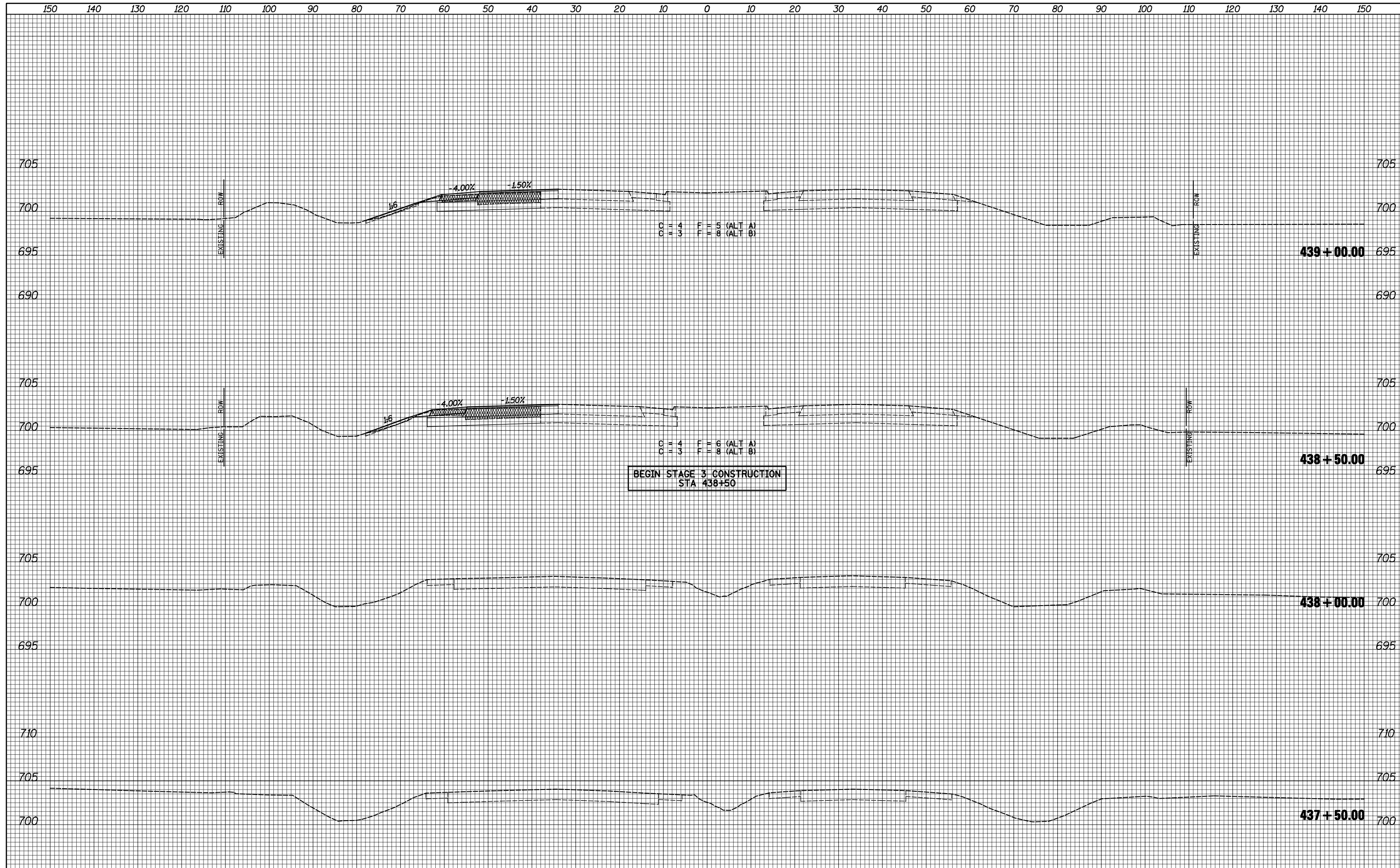
**STATE OF ILLINOIS
 DEPARTMENT OF TRANSPORTATION**

**FAP ROUTE 407 (IL 336 / IL 110)
 STAGE 2 CROSS SECTIONS - FAP ROUTE 310 (US 67)**
 SCALE: 1"=10'H, 5'V SHEET 17 OF 19 SHEETS STA. 458+50.00 TO STA. 459+50.00

F.A.P. RTE.	SECTION	COUNTY	TOTAL SHEETS	SHEET NO.
407	55C3(PV,HB(2-6);B,B-1,B-2)]	McDONOUGH	874	152
			CONTRACT NO. 68B44	
ILLINOIS FED. AID PROJECT				

DATE	
BY	
SURVEYED	
PLOTTED	
TEMPLATE	
AREAS	
CHECKED	
FINAL SURVEY	
NOTE BOOK	
NO.	

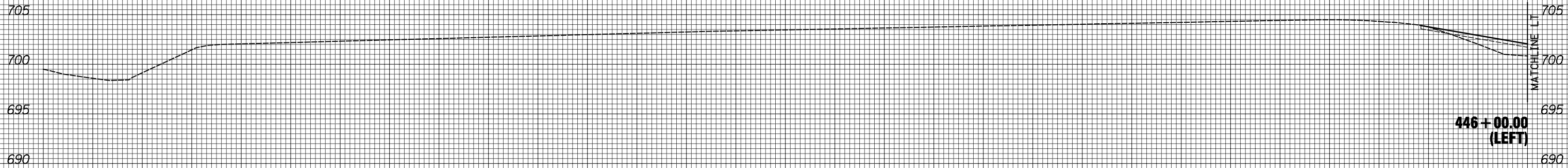
DATE	
BY	
SURVEYED	
PLOTTED	
TEMPLATE	
AREAS	
CHECKED	
ORIGINAL SURVEY	
NOTE BOOK	
NO.	



FILE NAME =	USER NAME = JDeen	DESIGNED - JRB	REVISED -	STATE OF ILLINOIS DEPARTMENT OF TRANSPORTATION	FAP ROUTE 407 (IL 336 / IL 110) STAGE 3 CROSS SECTIONS - FAP ROUTE 310 (US 67)	F.A.P. RTE.	SECTION	COUNTY	TOTAL SHEETS	SHEET NO.	
vi:\transportation\2891\2-Lane Paving Plans\CADD	Sheets\D468B44-sht-staging3xsst-US67.dgn	DRAWN - TJD	REVISED -			407	55C3(PV,HB(2-6);B,B-1,B-2)]	McDONOUGH	874	155	
PLOT SCALE = 20.0000' / IN.	CHECKED - JRB	REVISED -	REVISI			CONTRACT NO. 68B44					
Default	PLOT DATE = 1/26/2015	DATE - 1-30-2015	REVISED -			SCALE: 1"=10'H, 5'V SHEET 1 OF 23 SHEETS STA. 437+50.00 TO STA. 439+00.00 ILLINOIS FED. AID PROJECT					

450 440 430 420 410 400 390 380 370 360 350 340 330 320 310 300 290 280 270 260 250 240 230 220 210 200 190 180 170 160 150


FINAL SURVEY NO.	SURVEYED	BY	DATE
NOTE BOOK	PLOTTED		
	TEMPLATE		
	AREAS		
	CHECKED		



**446 + 00.00
(LEFT)**

MATCHLINE LT

ORIGINAL SURVEY NO.	SURVEYED	BY	DATE
NOTE BOOK	PLOTTED		
	TEMPLATE		
	AREAS		
	CHECKED		



**445 + 50.00
(LEFT)**

MATCHLINE LT

450 440 430 420 410 400 390 380 370 360 350 340 330 320 310 300 290 280 270 260 250 240 230 220 210 200 190 180 170 160 150

FILE NAME =
 v:\transportation\2891\2-Lane Paving Plans\CADD

USER NAME = JDeen
 SHEETS\D468B44-sht-staging3xsht-US67.dgn
 PLOT SCALE = 20.0000' / IN.
 PLOT DATE = 1/26/2015

DESIGNED - JRB
 DRAWN - TJD
 CHECKED - JRB
 DATE - 1-30-2015


REVISED -
 REVISED -
 REVISED -
 REVISED -

**STATE OF ILLINOIS
 DEPARTMENT OF TRANSPORTATION**

**FAP ROUTE 407 (IL 336 /IL 110)
 STAGE 3 CROSS SECTIONS - FAP ROUTE 310 (US 67) - MATCHLINES LT**

SCALE: 1"=10'H, 5'V SHEET 7 OF 23 SHEETS STA. 445+50.00 TO STA. 446+00.00

F.A.P. RTE.	SECTION	COUNTY	TOTAL SHEETS	SHEET NO.
407	55C3(PV,HB(2-6);B,B-1,B-2)]	McDONOUGH	874	161
CONTRACT NO. 68B44			ILLINOIS FED. AID PROJECT	

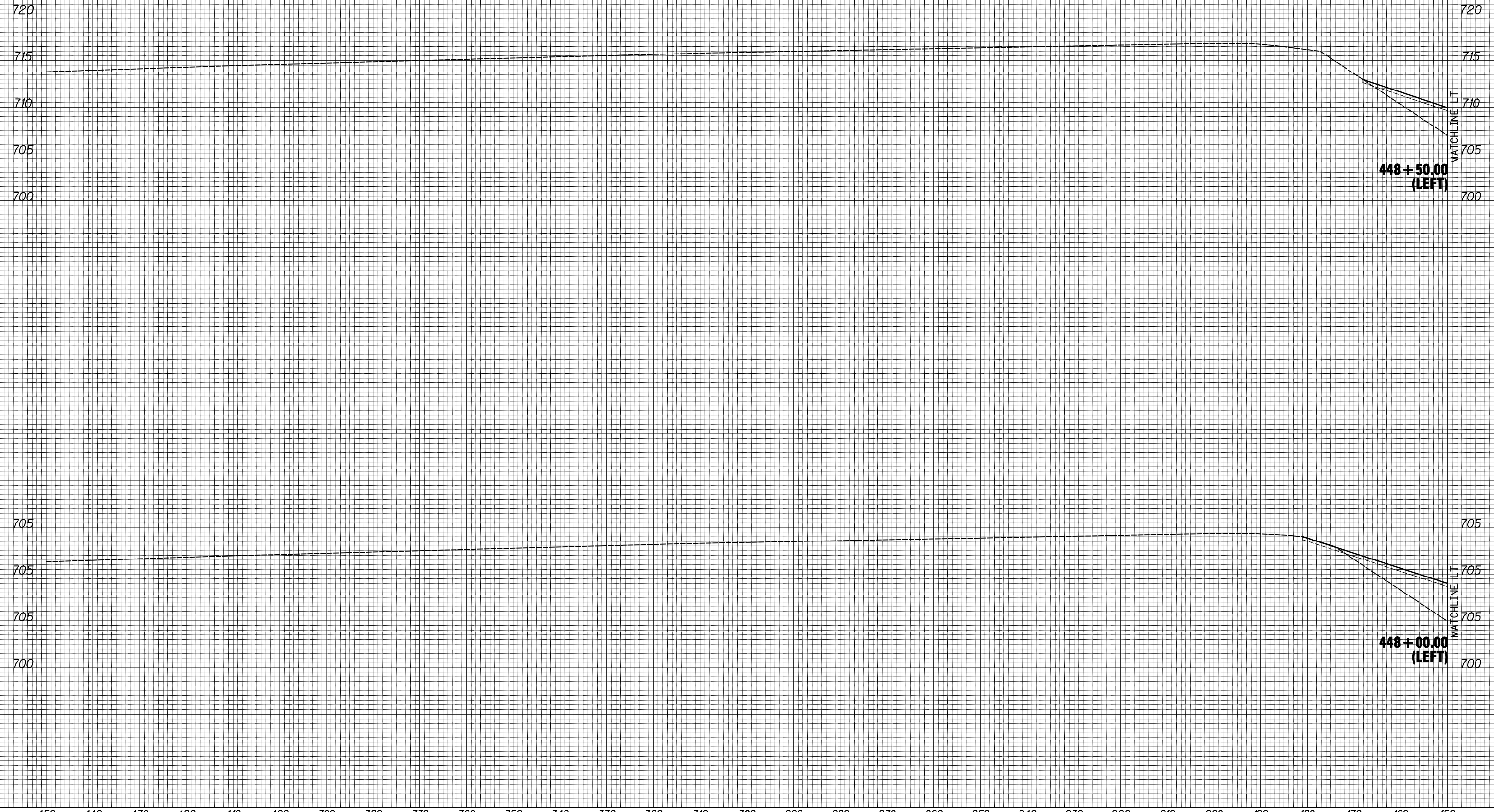


BY	DATE
FINAL SURVEY	SURVEYED
NOTE BOOK	PLOTTED
NO.	TEMPLATE
	AREAS
	CHECKED

BY	DATE
ORIGINAL SURVEY	SURVEYED
NOTE BOOK	PLOTTED
NO.	TEMPLATE
	AREAS
	CHECKED

FILE NAME =	USER NAME = JDeen	DESIGNED - JRB	REVISIED -	<p align="center">STATE OF ILLINOIS DEPARTMENT OF TRANSPORTATION</p> <p align="center">FAP ROUTE 407 (IL 336 /IL 110) STAGE 3 CROSS SECTIONS - FAP ROUTE 310 (US 67) - MATCHLINES LT</p>	F.A.P. RTE.	SECTION	COUNTY	TOTAL SHEETS	SHEET NO.	
Default	vi:\transportation\2891\2-Lane Paving Plans\CADD	Sheets\D468B44-sht-staging3xsst-US67.dgn	DRAWN - TJD		407	55C3(PV,HB(2-6);B,B-1,B-2)]	McDONOUGH	874	163	
		PLOT SCALE = 20.0000' / IN.	CHECKED - JRB		SCALE: 1"=10'H, 5"V		SHEET 9 OF 23 SHEETS		STA. 446+50.00 TO STA. 447+50.00	CONTRACT NO. 68B44
		PLOT DATE = 1/26/2015	DATE - 1-30-2015		ILLINOIS FED. AID PROJECT					

450 440 430 420 410 400 390 380 370 360 350 340 330 320 310 300 290 280 270 260 250 240 230 220 210 200 190 180 170 160 150



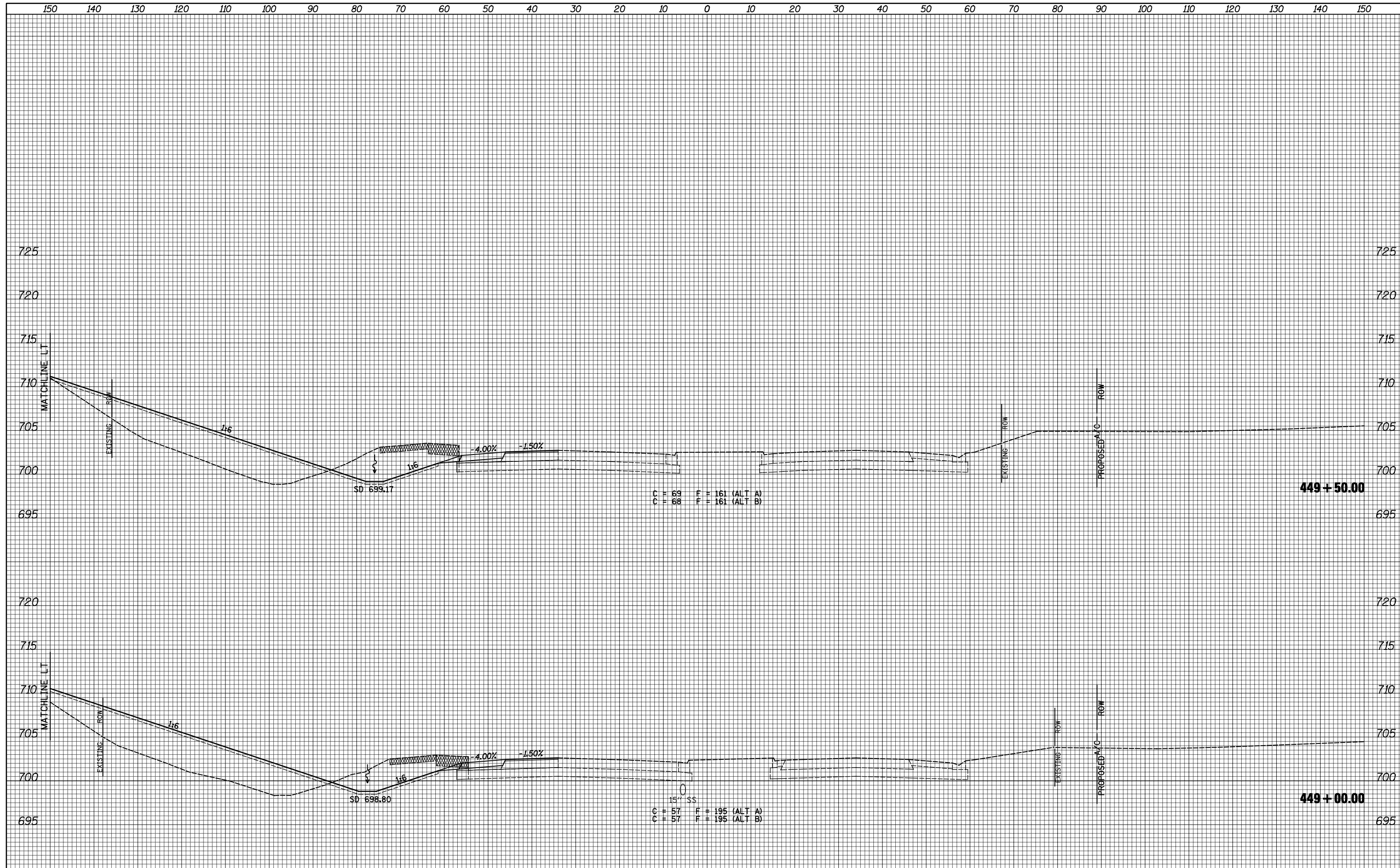
BY	DATE
FINAL SURVEY	SURVEYED
NOTE BOOK	PLOTTED
NO.	TEMPLATE
	AREAS CHECKED

BY	DATE
ORIGINAL SURVEY	SURVEYED
NOTE BOOK	PLOTTED
NO.	TEMPLATE
	AREAS CHECKED

FILE NAME =	USER NAME = JDeen	DESIGNED - JRB	REVISIED -	<p align="center">STATE OF ILLINOIS DEPARTMENT OF TRANSPORTATION</p>	<p align="center">FAP ROUTE 407 (IL 336 / IL 110) STAGE 3 CROSS SECTIONS - FAP ROUTE 310 (US 67) - MATCHLINES LT</p>	F.A.P. RTE.	SECTION	COUNTY	TOTAL SHEETS	SHEET NO.
vi:\transportation\2891\2-Lane Paving Plans\CADD	Sheets\D468B44-sht-staging3xsht-US67.dgn	DRAWN - TJD	REVISIED -			407	55C3(PV,HB(2-6);B,B-1,B-2)]	McDONOUGH	874	165
Default	PLOT SCALE = 20.0000' / IN.	CHECKED - JRB	REVISIED -			CONTRACT NO. 68B44				
	PLOT DATE = 1/26/2015	DATE - 1-30-2015	REVISIED -			ILLINOIS FED. AID PROJECT				
SCALE: 1"=10'H, 5'V						SHEET 11	OF 23 SHEETS	STA. 448+00.00	TO STA. 448+50.00	


DATE	
BY	
SURVEYED	
PLOTTED	
TEMPLATE	
AREAS	
CHECKED	
NO.	

DATE	
BY	
SURVEYED	
PLOTTED	
TEMPLATE	
AREAS	
CHECKED	
NO.	




FILE NAME =	USER NAME = JDeen	DESIGNED - JRB	REVISED -	STATE OF ILLINOIS DEPARTMENT OF TRANSPORTATION	FAP ROUTE 407 (IL 336 /IL 110) STAGE 3 CROSS SECTIONS - FAP ROUTE 310 (US 67)	F.A.P. RTE.	SECTION	COUNTY	TOTAL SHEETS	SHEET NO.	
Default	vi:\transportation\2891\2-Lane Paving Plans\CADD	DRAWN - TJD	REVISED -			407	55C3(PV,HB(2-6);B,B-1,B-2)]	McDONOUGH	874	166	
	Sheets\D468B44-sht-staging3xsht-US67.dgn	CHECKED - JRB	REVISED -			CONTRACT NO. 68B44					
	PLOT SCALE = 20.0000' / IN.	DATE - 1-30-2015	REVISED -			ILLINOIS FED. AID PROJECT					
	PLOT DATE = 1/26/2015			SCALE: 1"=10'H, 5'V SHEET 12 OF 23 SHEETS STA. 449+00.00 TO STA. 449+50.00							

450 440 430 420 410 400 390 380 370 360 350 340 330 320 310 300 290 280 270 260 250 240 230 220 210 200 190 180 170 160 150



449 + 50.00
(LEFT)

MATCHLINE LT



449 + 00.00
(LEFT)

MATCHLINE LT

450 440 430 420 410 400 390 380 370 360 350 340 330 320 310 300 290 280 270 260 250 240 230 220 210 200 190 180 170 160 150

FILE NAME =
v:\transportation\2891\2-Lane Paving Plans\CADD

USER NAME = JDeen
DESIGNED - JRB
DRAWN - TJD
CHECKED - JRB
DATE - 1-30-2015

DESIGNED - JRB
DRAWN - TJD
CHECKED - JRB
DATE - 1-30-2015

REVISOR -
REVISED -
REVISOR -
REVISED -

**STATE OF ILLINOIS
DEPARTMENT OF TRANSPORTATION**

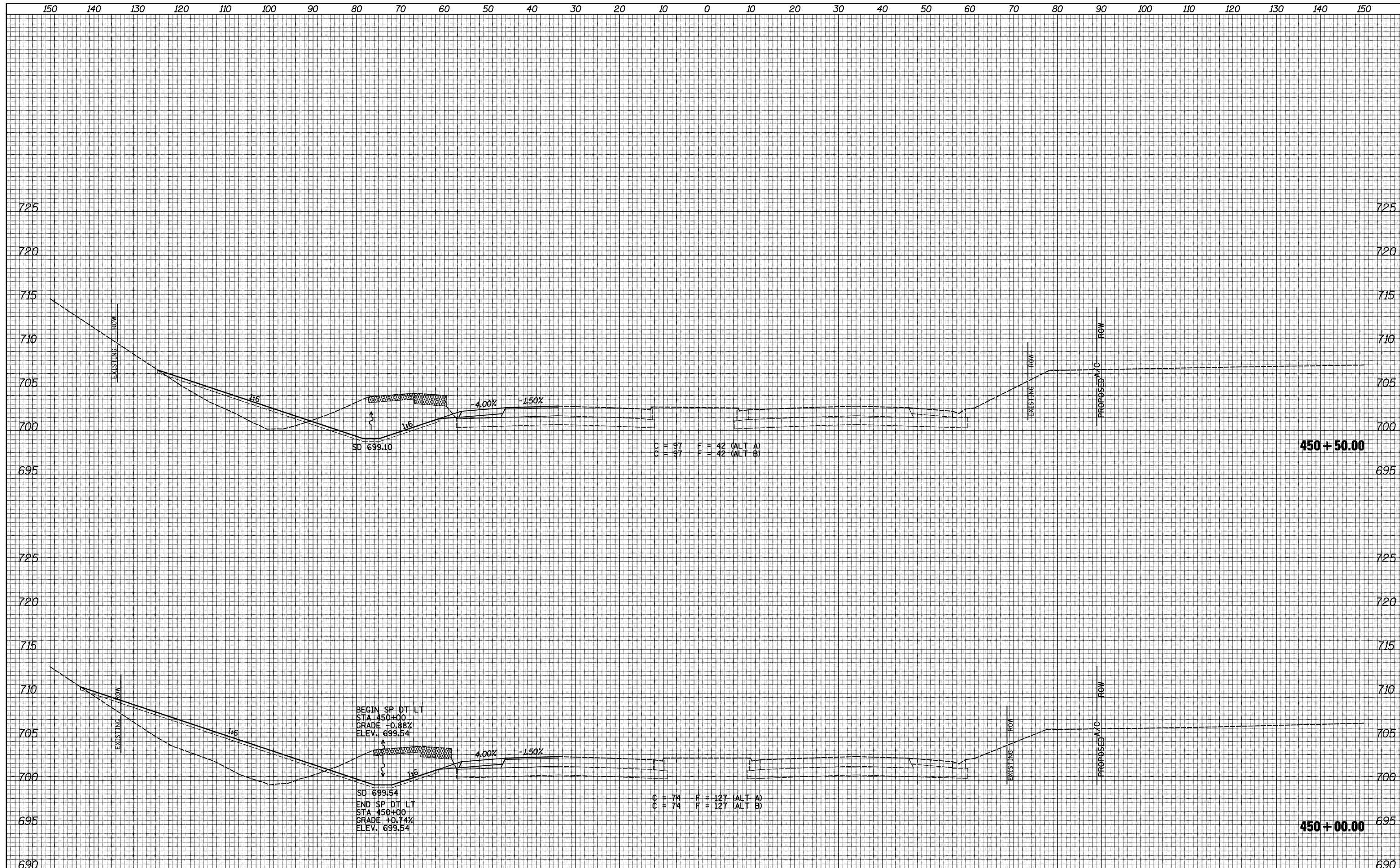
**FAP ROUTE 407 (IL 336 /IL 110)
STAGE 3 CROSS SECTIONS - FAP ROUTE 310 (US 67) - MATCHLINES LT**

SCALE: 1"=10'H, 5'V SHEET 13 OF 23 SHEETS STA. 445+50.00 TO STA. 446+00.00

F.A.P. RTE.	SECTION	COUNTY	TOTAL SHEETS	SHEET NO.
407	55C3(PV,HB(2-6);B,B-1,B-2)]	McDONOUGH	874	167
CONTRACT NO. 68B44			ILLINOIS FED. AID PROJECT	

DATE	
BY	
SURVEYED	
PLOTTED	
TEMPLATE	
AREAS	
CHECKED	
NO.	

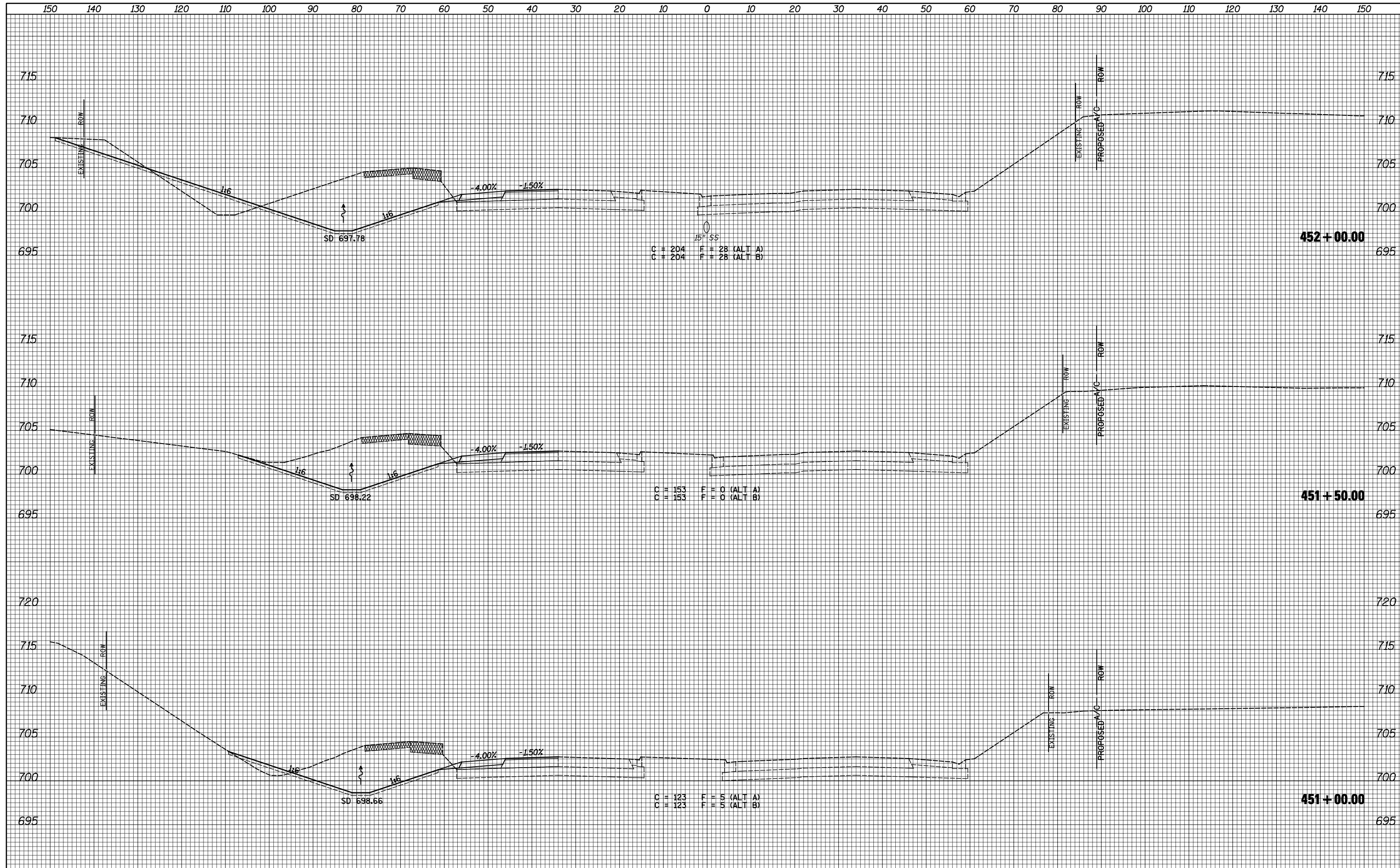
DATE	
BY	
SURVEYED	
PLOTTED	
TEMPLATE	
AREAS	
CHECKED	
NO.	



FILE NAME =	USER NAME = JDeen	DESIGNED - JRB	REVISED -	STATE OF ILLINOIS DEPARTMENT OF TRANSPORTATION	FAP ROUTE 407 (IL 336 /IL 110) STAGE 3 CROSS SECTIONS - FAP ROUTE 310 (US 67)	F.A.P. RTE.	SECTION	COUNTY	TOTAL SHEETS	SHEET NO.	
Default	vi:\transportation\2891\2-Lane Paving Plans\CADD	Sheets\D468B44-sht-staging3xssht-US67.dgn	DRAWN - TJD			REVISED -	407	55C3(PV,HB(2-6);B,B-1,B-2)]	McDONOUGH	874	168
		PLOT SCALE = 20.0000' / IN.	CHECKED - JRB			REVISED -	CONTRACT NO. 68B44				
		PLOT DATE = 1/26/2015	DATE - 1-30-2015			REVISED -	SCALE: 1"=10'H, 5'V SHEET 14 OF 23 SHEETS STA. 450+00.00 TO STA. 450+50.00 ILLINOIS FED. AID PROJECT				

DATE	
BY	
FINAL SURVEY NO.	
SURVEYED	
PLOTTED	
TEMPLATE	
AREAS	
CHECKED	

DATE	
BY	
ORIGINAL SURVEY NO.	
SURVEYED	
PLOTTED	
TEMPLATE	
AREAS	
CHECKED	



FILE NAME =
 v:\transportation\2891\2-Lane Paving Plans\CADD

USER NAME = JDeen
 DESIGNED - JRB
 DRAWN - TJD
 CHECKED - JRB
 DATE - 1-30-2015

REVISIED -
 REVISIED -
 REVISIED -
 REVISIED -

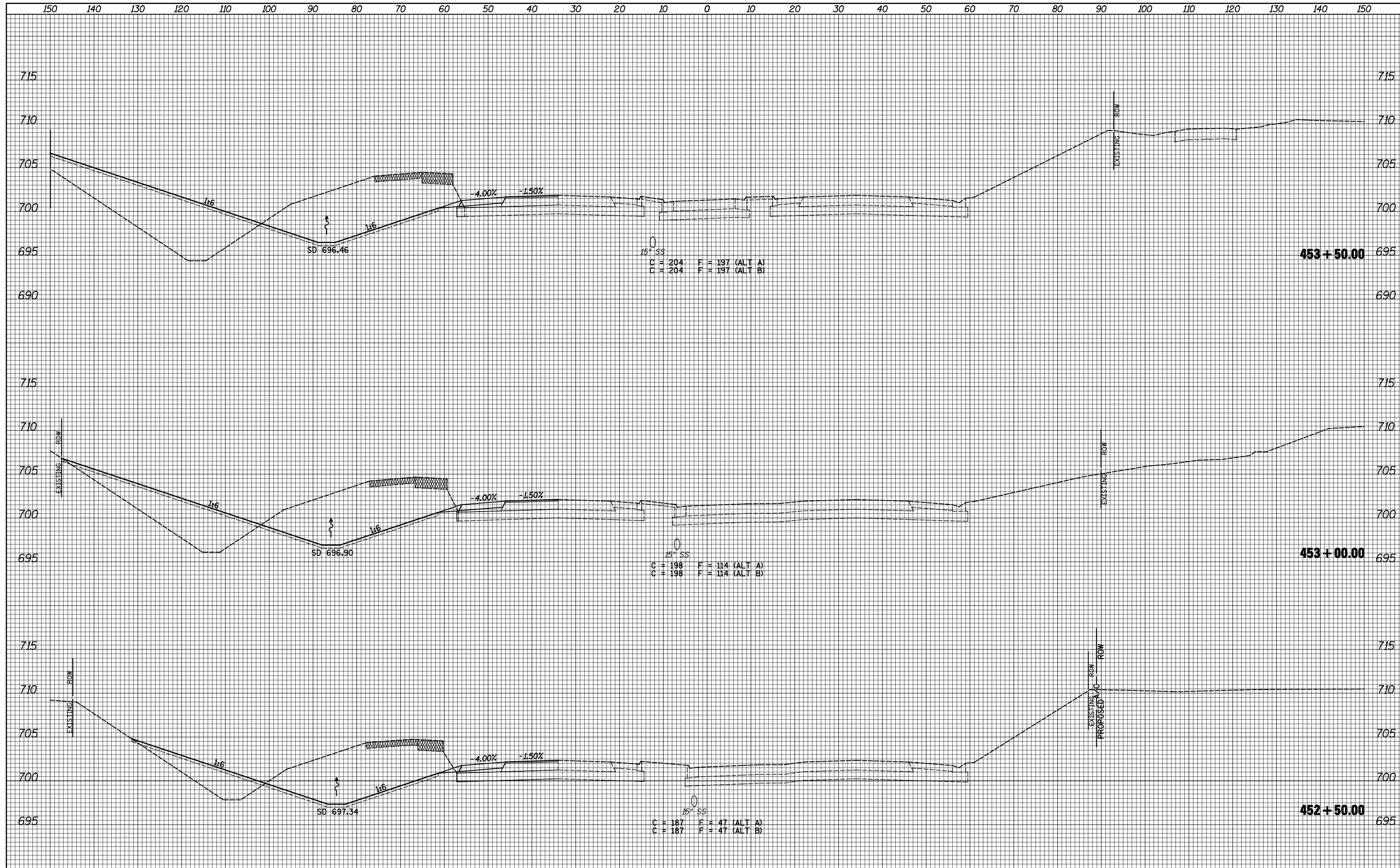
**STATE OF ILLINOIS
 DEPARTMENT OF TRANSPORTATION**

**FAP ROUTE 407 (IL 336 / IL 110)
 STAGE 3 CROSS SECTIONS - FAP ROUTE 310 (US 67)**
 SCALE: 1"=10'H, 5'V SHEET 15 OF 23 SHEETS STA. 451+00.00 TO STA. 452+00.00

F.A.P. RTE.	SECTION	COUNTY	TOTAL SHEETS	SHEET NO.
407	55C3(PV,HB(2-6);B,B-1,B-2)]	McDONOUGH	874	169
			CONTRACT NO. 68B44	
ILLINOIS FED. AID PROJECT				

DATE	
BY	
FINAL SURVEY NO.	
SURVEYED PLOTTED AREAS CHECKED	
TEMPLATE	
NOTE BOOK	
AREAS CHECKED	

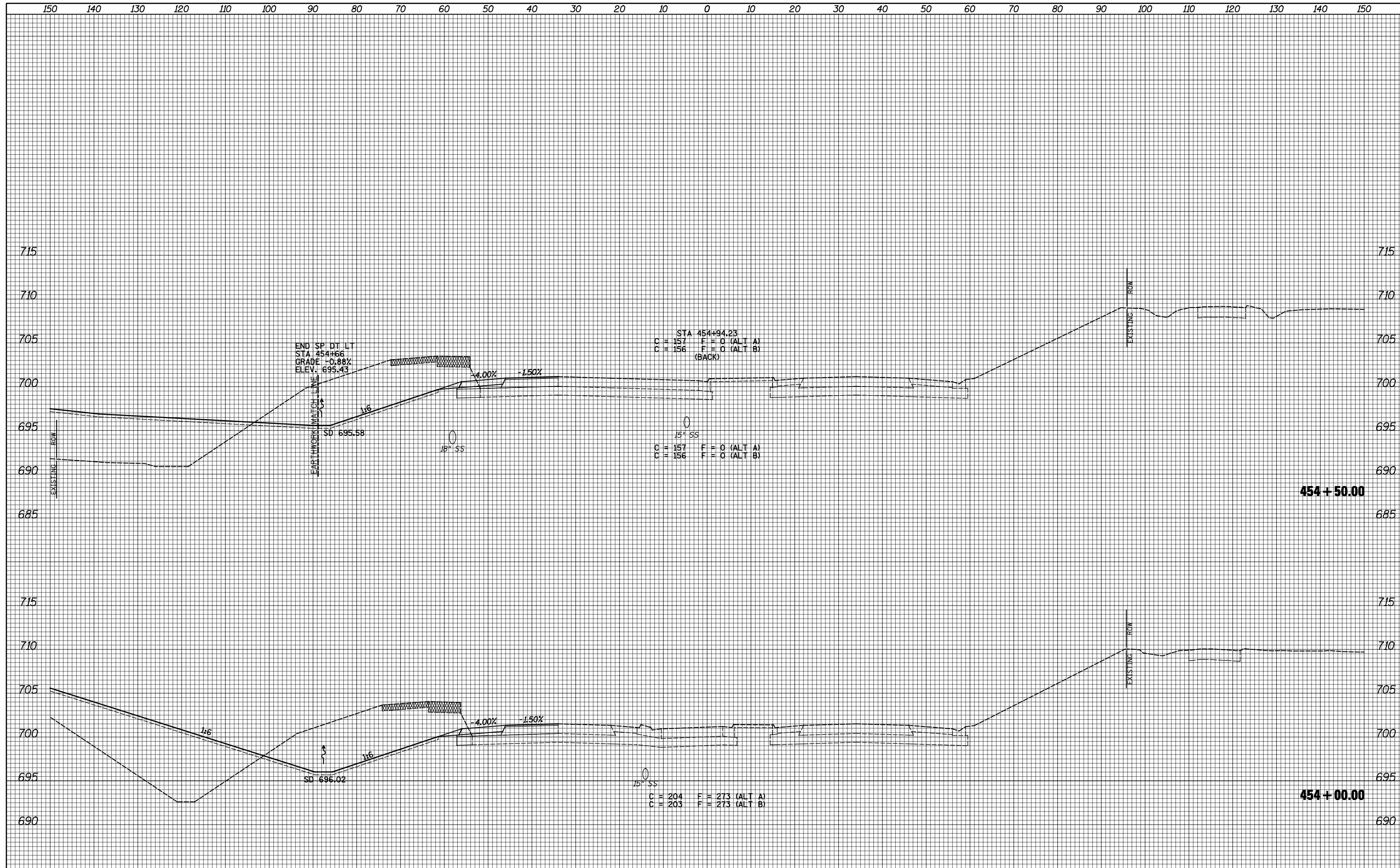
DATE	
BY	
ORIGINAL SURVEY NO.	
SURVEYED PLOTTED AREAS CHECKED	
TEMPLATE	
NOTE BOOK	
AREAS CHECKED	



FILE NAME =	USER NAME = JDeen	DESIGNED - JRB	REVISED -	STATE OF ILLINOIS DEPARTMENT OF TRANSPORTATION	FAP ROUTE 407 (IL 336 /IL 110) STAGE 3 CROSS SECTIONS - FAP ROUTE 310 (US 67)	F.A.P. RTE.	SECTION	COUNTY	TOTAL SHEETS	SHEET NO.	
Default	Sheets\D468B44-sht-staging3xssht-US67.dgn	DRAWN - TJD	REVISED -			407	55C3(PV,HB(2-6);B,B-1,B-2)]	McDONOUGH	874	170	
	PLOT SCALE = 20.0000' / IN.	CHECKED - JRB	REVISED -			CONTRACT NO. 68B44					
	PLOT DATE = 1/26/2015	DATE - 1-30-2015	REVISED -			ILLINOIS FED. AID PROJECT					

BY	DATE
SURVEYED	
PLOTTED	
TEMPLATE	
AREAS	
CHECKED	
NO.	

BY	DATE
SURVEYED	
PLOTTED	
TEMPLATE	
AREAS	
CHECKED	
NO.	



FILE NAME =	USER NAME = JDeen	DESIGNED - JRB	REVISED -
Default	Sheets\D468B44-sht-staging3xsht-US67.dgn	DRAWN - TJD	REVISED -
	PLOT SCALE = 20.0000' / IN.	CHECKED - JRB	REVISED -
	PLOT DATE = 1/26/2015	DATE - 1-30-2015	REVISED -

STATE OF ILLINOIS	REVISED -
DEPARTMENT OF TRANSPORTATION	REVISED -
	REVISED -
	REVISED -

**STATE OF ILLINOIS
DEPARTMENT OF TRANSPORTATION**

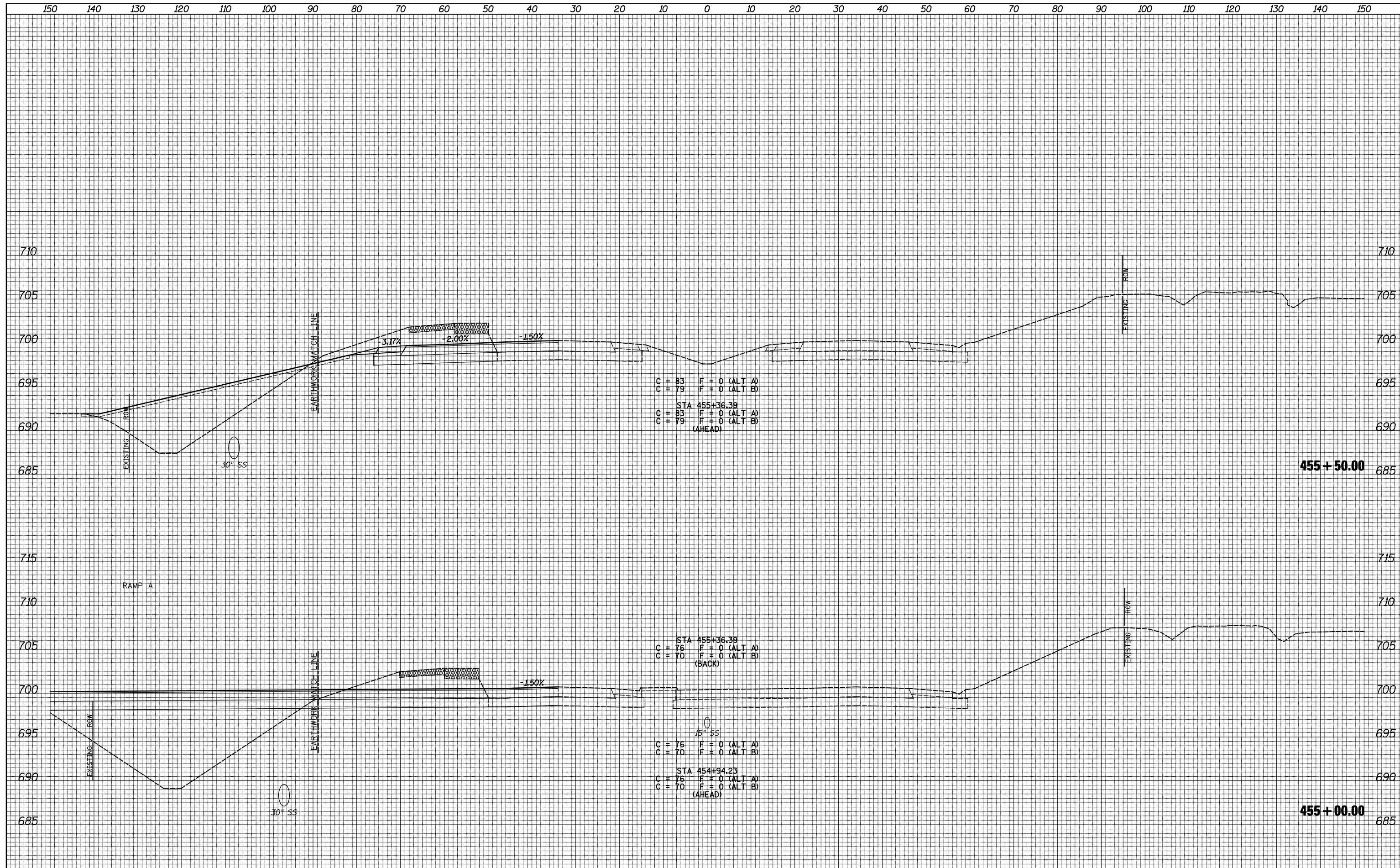
**FAP ROUTE 407 (IL 336 / IL 110)
STAGE 3 CROSS SECTIONS - FAP ROUTE 310 (US 67)**

SCALE: 1"=10'H, 5'V SHEET 17 OF 23 SHEETS STA. 454+00.00 TO STA. 454+50.00

F.A.P. RTE.	SECTION	COUNTY	TOTAL SHEETS	SHEET NO.
407	55C3(PV,HB(2-6);B,B-1,B-2)	McDONOUGH	874	171
CONTRACT NO. 68B44			ILLINOIS FED. AID PROJECT	

DATE	
BY	
SURVEYED	
PLOTTED	
TEMPLATE	
NOTE BOOK	
AREAS CHECKED	
NO.	

DATE	
BY	
SURVEYED	
PLOTTED	
TEMPLATE	
NOTE BOOK	
AREAS CHECKED	
NO.	



C = 83 F = 0 (ALT A)
 C = 79 F = 0 (ALT B)
 STA 455+36.39
 C = 83 F = 0 (ALT A)
 C = 79 F = 0 (ALT B)
 (AHEAD)

STA 455+36.39
 C = 76 F = 0 (ALT A)
 C = 70 F = 0 (ALT B)
 (BACK)

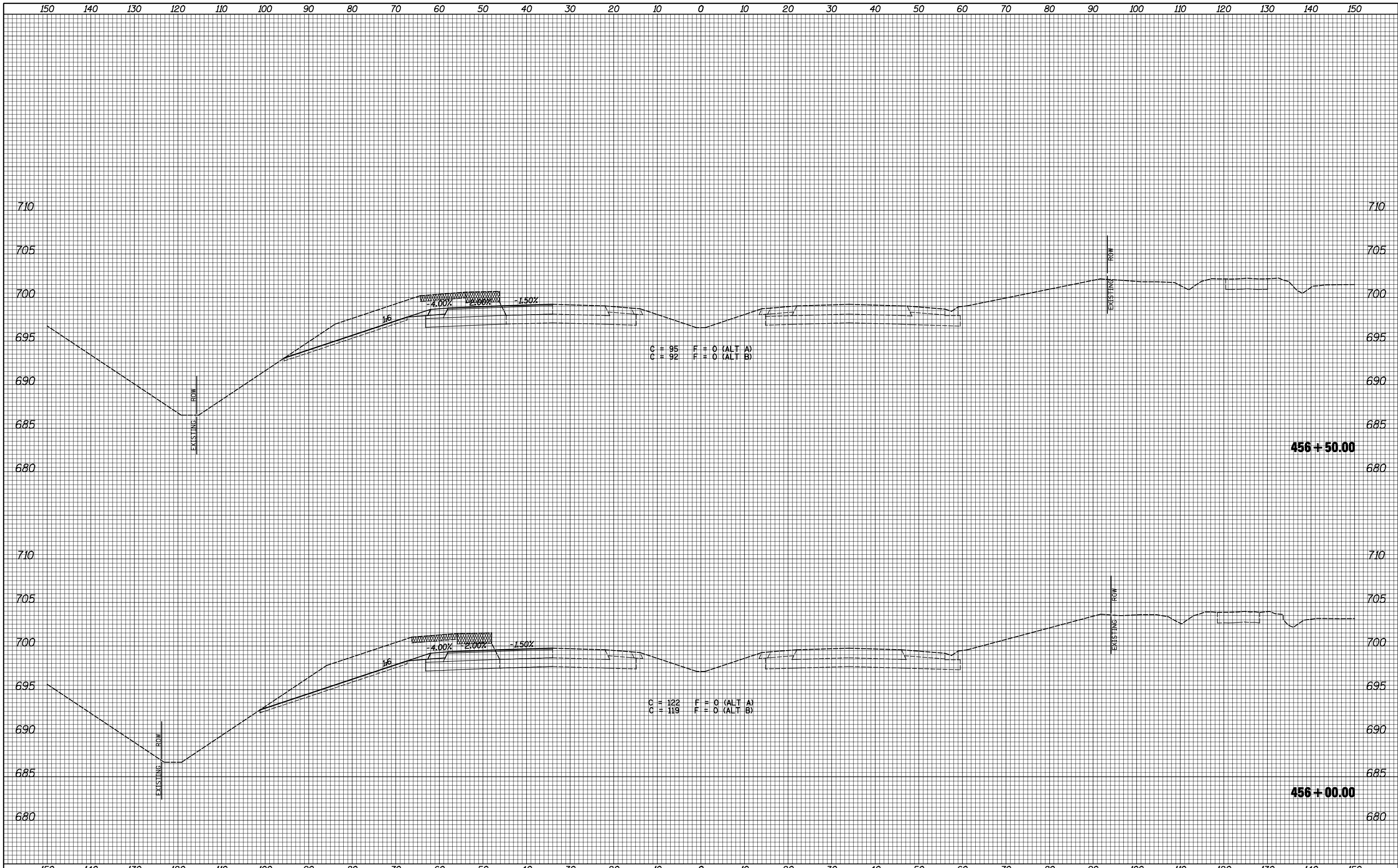
STA 454+94.23
 C = 76 F = 0 (ALT A)
 C = 70 F = 0 (ALT B)
 (AHEAD)

FILE NAME =	USER NAME = JDeen	DESIGNED - JRB	REVISED -
vi:\transportation\2891\2-Lane Paving Plans\CADD	Sheets\D468B44-sht-staging3xssht-US67.dgn	DRAWN - TJD	REVISED -
Default	PLOT SCALE = 20.0000' / IN.	CHECKED - JRB	REVISED -
	PLOT DATE = 1/26/2015	DATE - 1-30-2015	REVISED -

STATE OF ILLINOIS
DEPARTMENT OF TRANSPORTATION

FAP ROUTE 407 (IL 336 /IL 110)
STAGE 3 CROSS SECTIONS - FAP ROUTE 310 (US 67)
 SCALE: 1"=10'H, 5'V SHEET 18 OF 23 SHEETS STA. 455+00.00 TO STA. 455+50.00

F.A.P. RTE.	SECTION	COUNTY	TOTAL SHEETS	SHEET NO.
407	55C3(PV,HB(2-6);B,B-1,B-2)]	McDONOUGH	874	172
			CONTRACT NO. 68B44	
ILLINOIS FED. AID PROJECT				

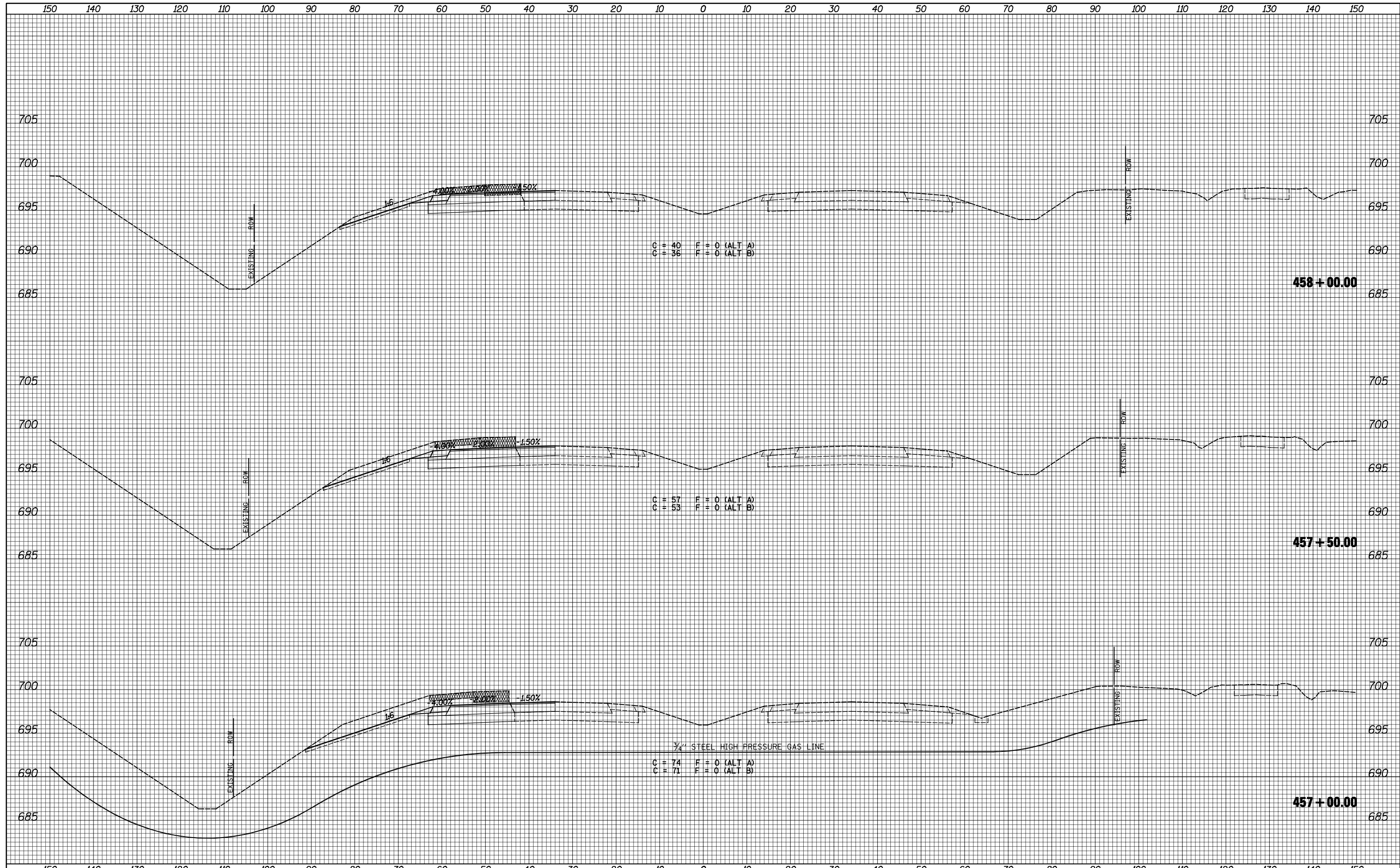


BY	DATE
SURVEYED	
PLOTTED	
TEMPLATE	
AREAS	
CHECKED	
NO.	

BY	DATE
ORIGINAL SURVEY	
NOTE BOOK	
NO.	

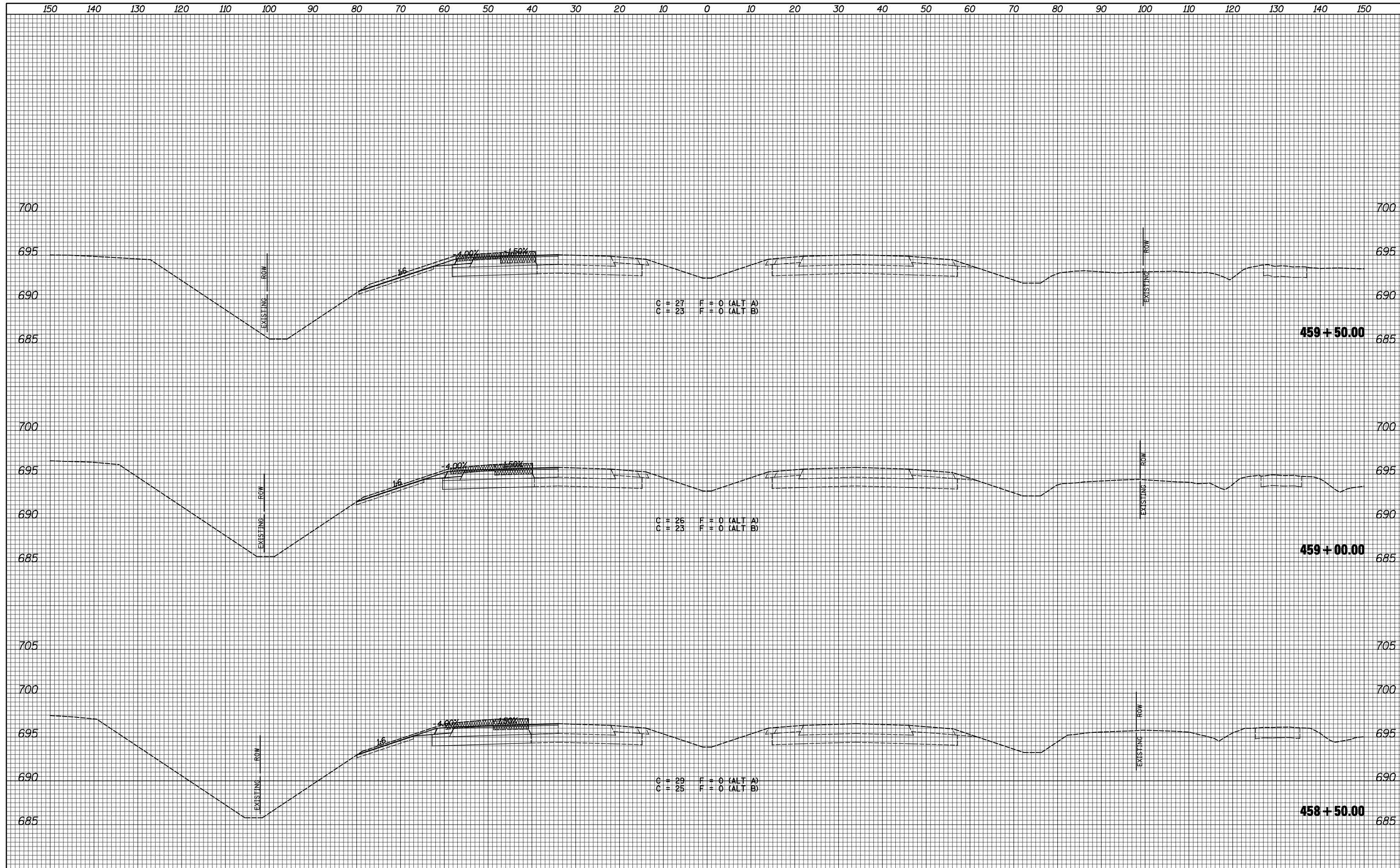
DATE	
BY	
SURVEYED	
PLOTTED	
TEMPLATE	
AREAS	
CHECKED	
FINAL SURVEY	
NOTE BOOK	
NO.	

DATE	
BY	
SURVEYED	
PLOTTED	
TEMPLATE	
AREAS	
CHECKED	
ORIGINAL SURVEY	
NOTE BOOK	
NO.	



FILE NAME =	USER NAME = JDeen	DESIGNED - JRB	REVISED -	STATE OF ILLINOIS DEPARTMENT OF TRANSPORTATION	FAP ROUTE 407 (IL 336 /IL 110) STAGE 3 CROSS SECTIONS - FAP ROUTE 310 (US 67)	F.A.P. RTE.	SECTION	COUNTY	TOTAL SHEETS	SHEET NO.	
Default	vi:\transportation\2891\2-Lane Paving Plans\CADD	DRAWN - TJD	REVISED -			407	55C3(PV,HB(2-6);B,B-1,B-2)]	McDONOUGH	874	174	
	Sheets\D468B44-sht-staging3xssht-US67.dgn	CHECKED - JRB	REVISED -			CONTRACT NO. 68B44					
	PLOT SCALE = 20.0000' / IN.	DATE - 1-30-2015	REVISED -			SCALE: 1"=10'H, 5'V SHEET 20 OF 23 SHEETS STA. 457+00.00 TO STA. 458+00.00 ILLINOIS FED. AID PROJECT					
	PLOT DATE = 1/26/2015										

150 140 130 120 110 100 90 80 70 60 50 40 30 20 10 0 10 20 30 40 50 60 70 80 90 100 110 120 130 140 150

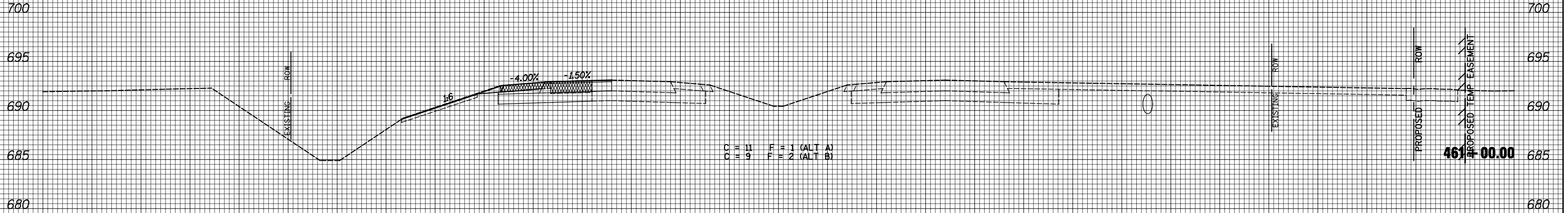


BY	DATE
SURVEYED	
PLOTTED	
TEMPLATE	
AREAS	
CHECKED	
NO.	

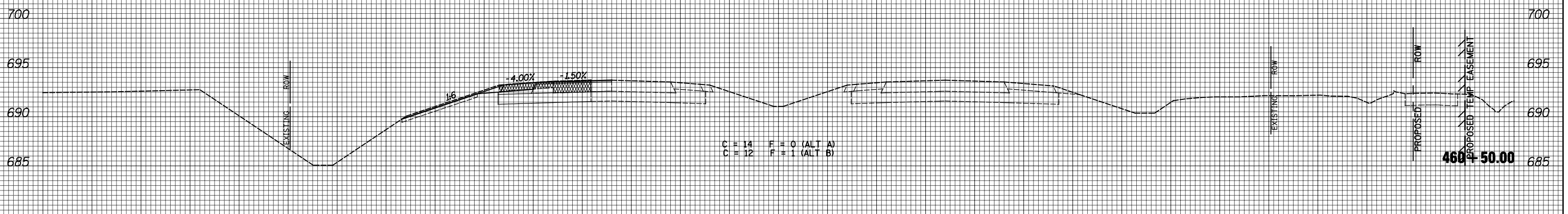
BY	DATE
SURVEYED	
PLOTTED	
TEMPLATE	
AREAS	
CHECKED	
NO.	

BY	DATE

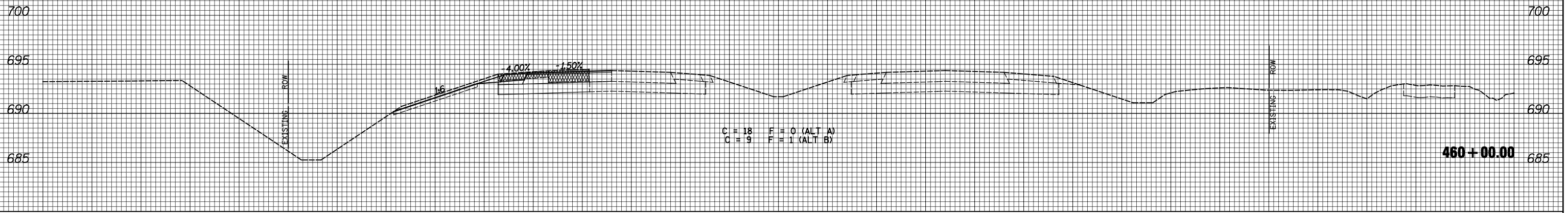
150 140 130 120 110 100 90 80 70 60 50 40 30 20 10 0 10 20 30 40 50 60 70 80 90 100 110 120 130 140 150



BY	DATE



BY	DATE



FILE NAME =
v:\transportation\2891\2-Lane Paving Plans\CADD

USER NAME = JDeen
Shts\D468B44-sht-staging3xssht-US67.dgn
PLOT SCALE = 20.0000 ' / IN.
PLOT DATE = 1/26/2015

DESIGNED - JRB
DRAWN - TJD
CHECKED - JRB
DATE - 1-30-2015

REVISED -
REVISED -
REVISED -
REVISED -

**STATE OF ILLINOIS
DEPARTMENT OF TRANSPORTATION**

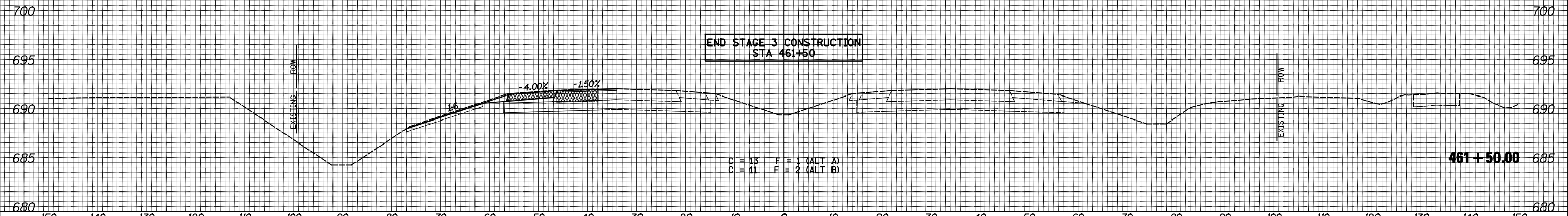
FAP ROUTE 407 (IL 336 /IL 110)
STAGE 3 CROSS SECTIONS - FAP ROUTE 310 (US 67)
SCALE: 1"=10'H, 5'V SHEET 22 OF 23 SHEETS STA. 460+00.00 TO STA. 461+00.00

F.A.P. RTE.	SECTION	COUNTY	TOTAL SHEETS	SHEET NO.
407	55C3(PV,HB(2-6);B,B-1,B-2)]	McDONOUGH	874	176
CONTRACT NO. 68B44				
ILLINOIS FED. AID PROJECT				

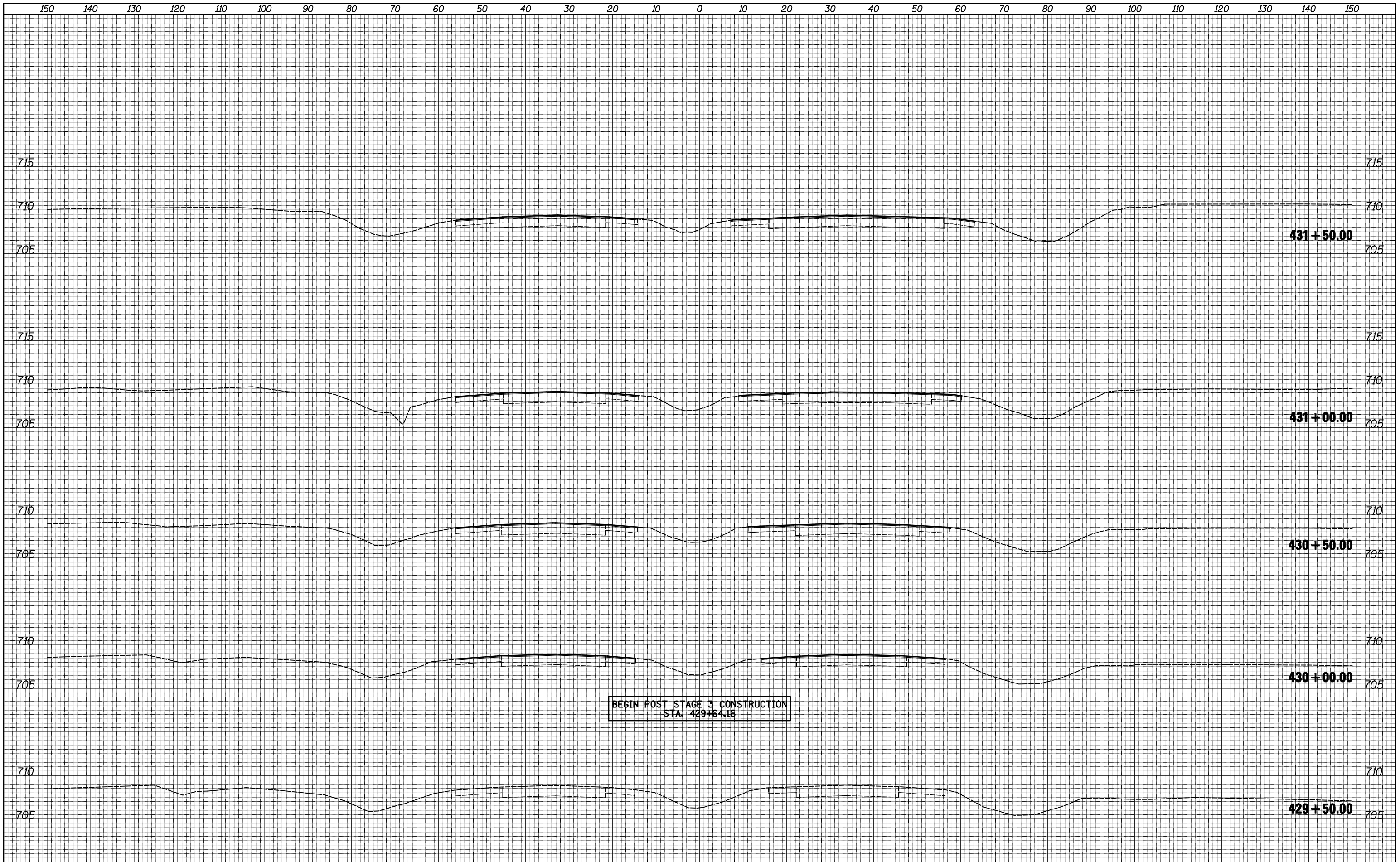
150 140 130 120 110 100 90 80 70 60 50 40 30 20 10 0 10 20 30 40 50 60 70 80 90 100 110 120 130 140 150

FINAL SURVEY NO.	SURVEYED PLOTTED AREAS CHECKED	BY	DATE

ORIGINAL SURVEY NO.	SURVEYED PLOTTED AREAS CHECKED	BY	DATE



FILE NAME =	USER NAME = JDeen	DESIGNED - JRB	REVISED -	<p align="center">STATE OF ILLINOIS DEPARTMENT OF TRANSPORTATION</p> <p align="center">FAP ROUTE 407 (IL 336 /IL 110) STAGE 3 CROSS SECTIONS - FAP ROUTE 310 (US 67)</p> <p>SCALE: 1"=10'H, 5'V SHEET 23 OF 23 SHEETS STA. 461+50.00 TO STA. 461+50.00</p>	F.A.P. RTE.	SECTION	COUNTY	TOTAL SHEETS	SHEET NO.
vi\transportation\2891\2-Lane Paving Plans\CADD	Sheets\D468B44-sht-staging3xsht-US67.dgn	DRAWN - TJD	REVISED -		407	55C3(PV,HB(2-6);B,B-1,B-2)]	McDONOUGH	874	177
Default	PLOT SCALE = 20.0000' / IN.	CHECKED - JRB	REVISED -		CONTRACT NO. 68B44				
	PLOT DATE = 1/26/2015	DATE - 1-30-2015	REVISED -		ILLINOIS FED. AID PROJECT				



BY	DATE

BY	DATE

FILE NAME =
 v:\transportation\2891\2-Lane Paving Plans\CAD0
 Default

USER NAME = JDeen
 Sheets\D468B44-sht-staging3_postxsht-US67.d
 PLOT SCALE = 20.0000' / IN.
 PLOT DATE = 1/26/2015

DESIGNED - JRB
 DRAWN - TJD
 CHECKED - JRB
 DATE - 1-30-2015

REVISED -
 REVISED -
 REVISED -
 REVISED -

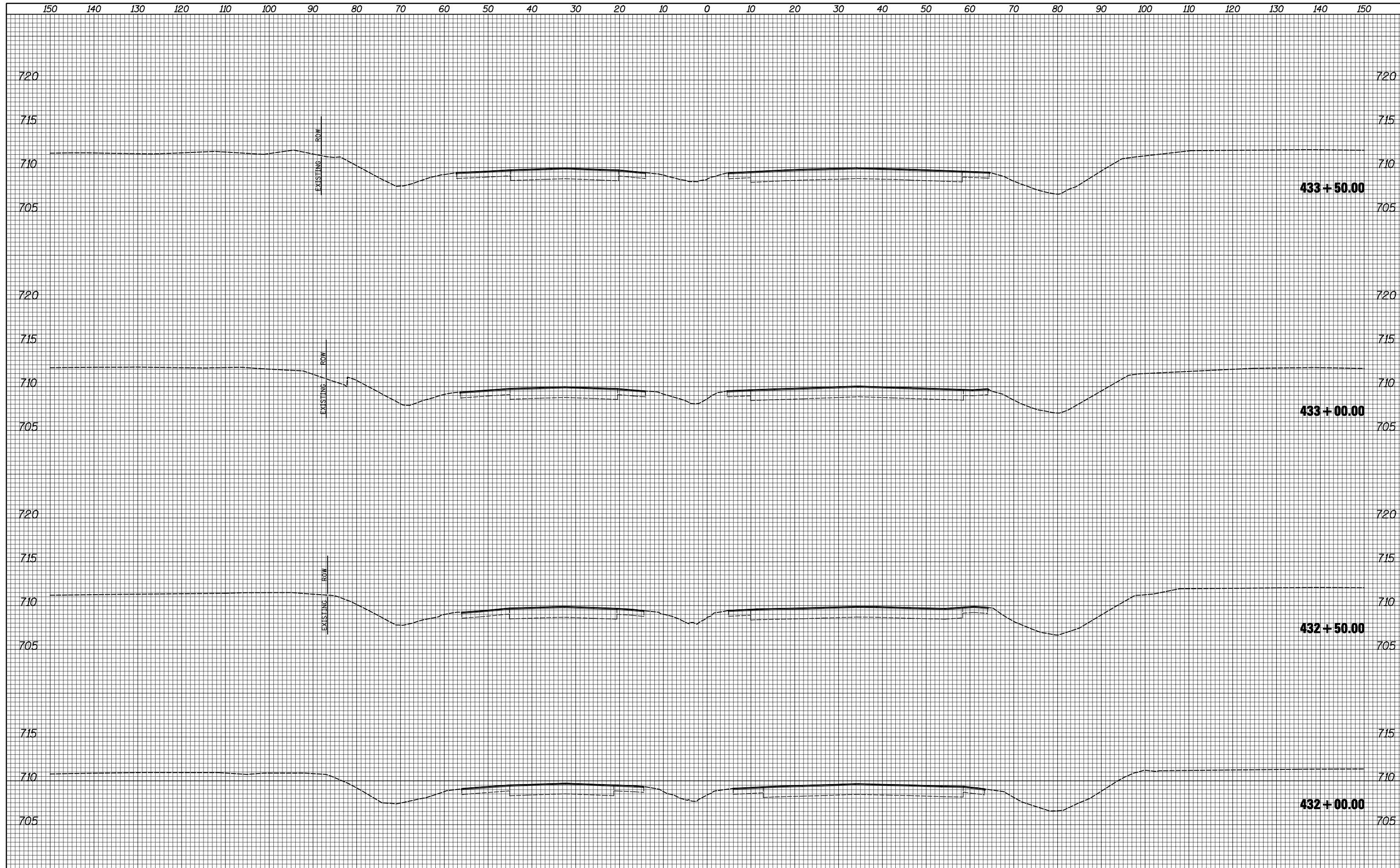
STATE OF ILLINOIS
DEPARTMENT OF TRANSPORTATION

FAP ROUTE 407 (IL 336 /IL 110)
POST STAGE 3 CROSS SECTIONS - FAP ROUTE 310 (US 67)
 SCALE: 1"=10'H, 5'V SHEET 1 OF 5 SHEETS STA. 429+50.00 TO STA. 431+50.00

F.A.P. RTE.	SECTION	COUNTY	TOTAL SHEETS	SHEET NO.
407	55C3(PV,HB(2-6);B,B-1,B-2)	McDONOUGH	874	178
CONTRACT NO. 68B44			ILLINOIS FED. AID PROJECT	

BY	DATE
FINAL SURVEY NO.	SURVEYED PLOTTED TEMPLATE AREAS CHECKED

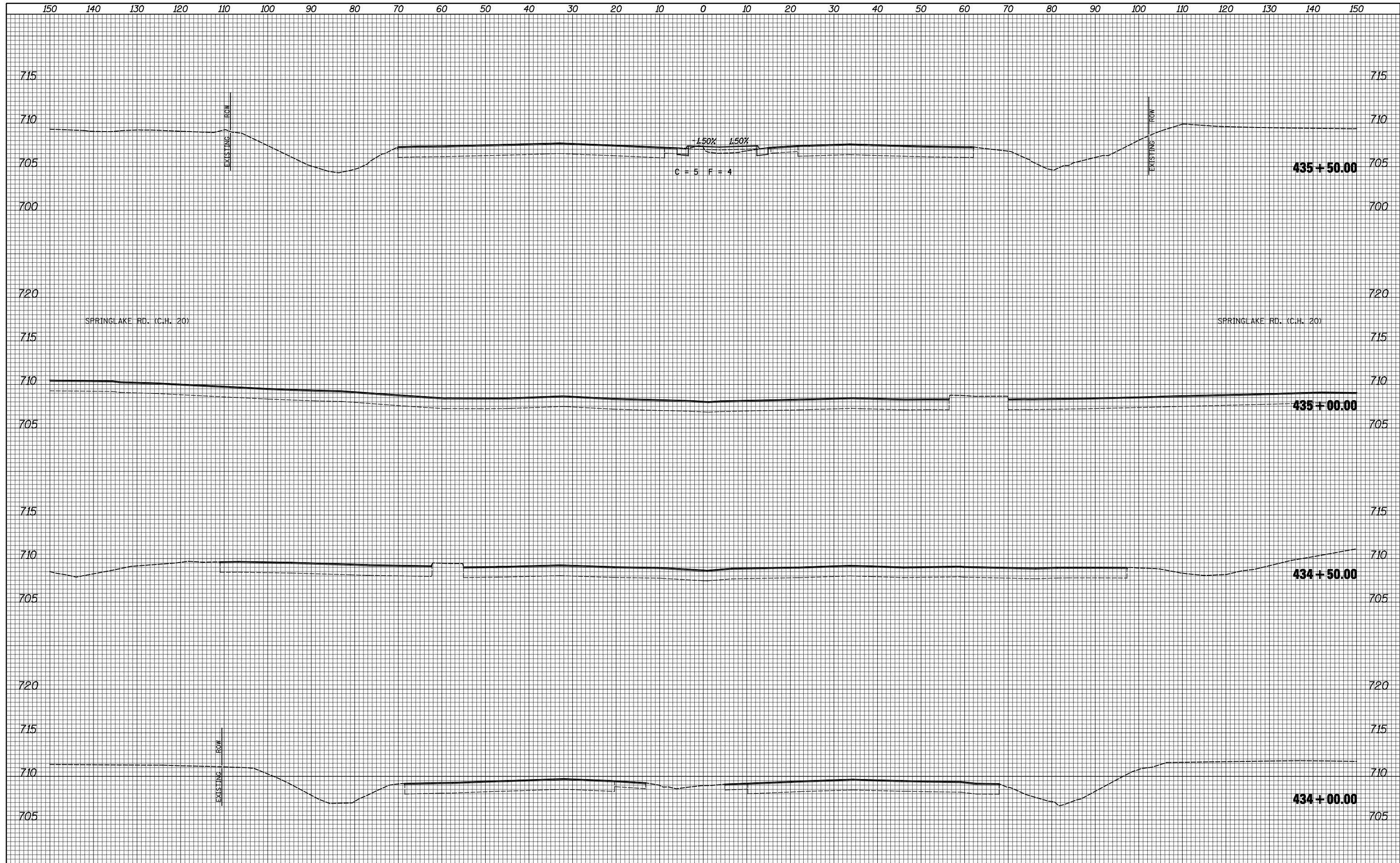
BY	DATE
ORIGINAL SURVEY NO.	SURVEYED PLOTTED TEMPLATE AREAS CHECKED



FILE NAME =	USER NAME = JDeen	DESIGNED - JRB	REVISED -	STATE OF ILLINOIS DEPARTMENT OF TRANSPORTATION	FAP ROUTE 407 (IL 336 /IL 110) POST STAGE 3 CROSS SECTIONS - FAP ROUTE 310 (US 67)	F.A.P. RTE.	SECTION	COUNTY	TOTAL SHEETS	SHEET NO.	
Default	Plots\Transportation\2891\2-Lane Paving Plans\CADD	DRAWN - TJD	REVISED -			407	55C3(PV,HB(2-6);B,B-1,B-2)]	McDONOUGH	874	179	
	PLOT SCALE = 20.0000' / IN.	CHECKED - JRB	REVISED -			CONTRACT NO. 68B44		ILLINOIS FED. AID PROJECT			
	PLOT DATE = 1/26/2015	DATE - 1-30-2015	REVISED -			SCALE: 1"=10'H, 5'V SHEET 2 OF 5 SHEETS STA. 432+00.00 TO STA. 433+50.00					

DATE	
BY	
SURVEYED	
PLOTTED	
TEMPLATE	
AREAS	
CHECKED	
FINAL SURVEY	
NOTE BOOK	
NO.	

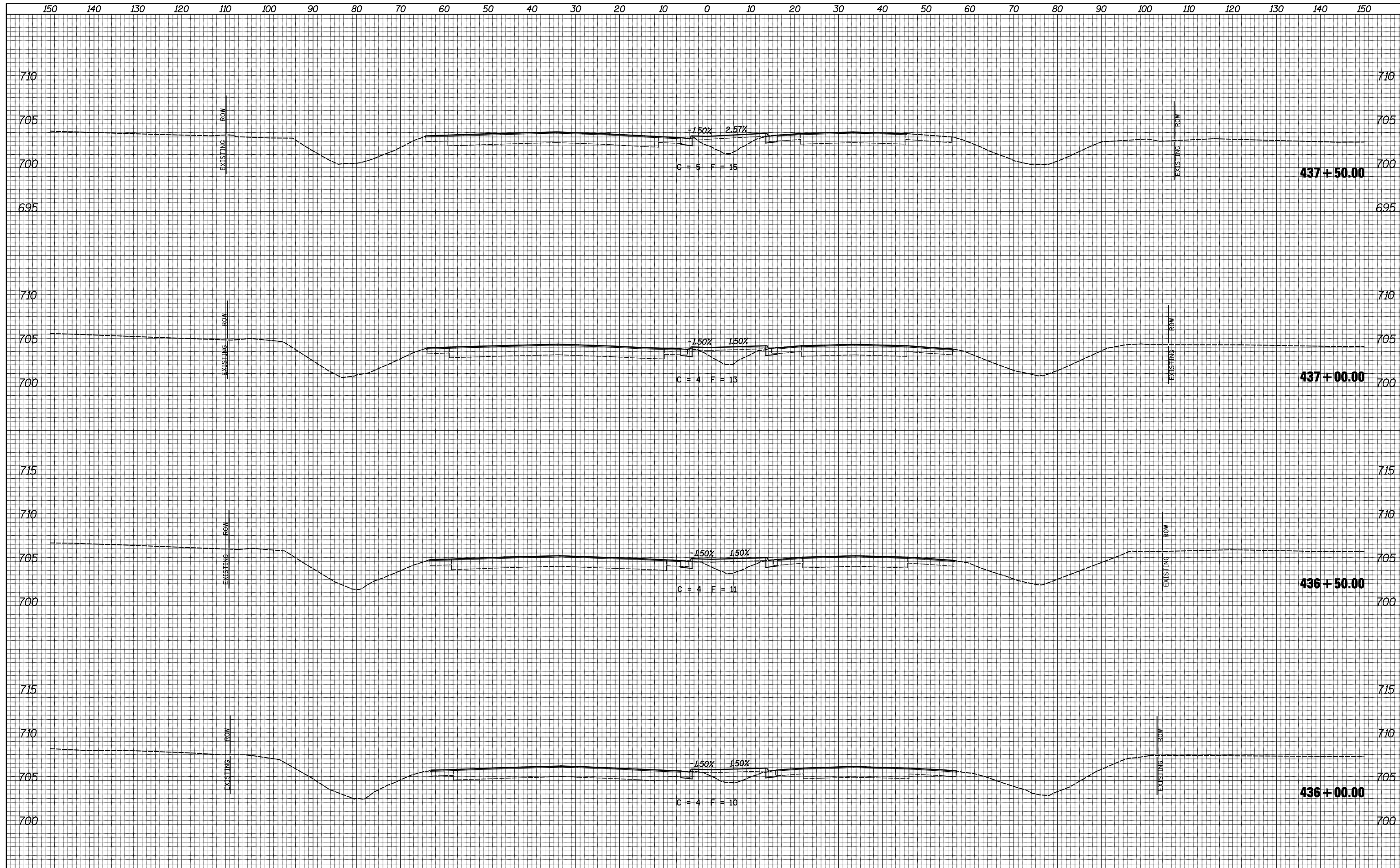
DATE	
BY	
SURVEYED	
PLOTTED	
TEMPLATE	
AREAS	
CHECKED	
ORIGINAL SURVEY	
NOTE BOOK	
NO.	



FILE NAME =	USER NAME = JDeen	DESIGNED - JRB	REVISED -	STATE OF ILLINOIS DEPARTMENT OF TRANSPORTATION	FAP ROUTE 407 (IL 336 / IL 110) POST STAGE 3 CROSS SECTIONS - FAP ROUTE 310 (US 67)	F.A.P. RTE.	SECTION	COUNTY	TOTAL SHEETS	SHEET NO.	
Default	Sheets\D468B44-sht-staging3_postxsht-US67.d	DRAWN - TJD	REVISED -			407	55C3(PV,HB(2-6);B,B-1,B-2)]	McDONOUGH	874	180	
	PLOT SCALE = 20.0000' / IN.	CHECKED - JRB	REVISED -			CONTRACT NO. 68B44					
	PLOT DATE = 1/26/2015	DATE - 1-30-2015	REVISED -			SCALE: 1"=10'H, 5'V SHEET 3 OF 5 SHEETS STA. 434+00.00 TO STA. 435+50.00 ILLINOIS FED. AID PROJECT					

DATE	
BY	
FINAL SURVEY	SURVEYED
NOTE BOOK	PLOTTED
NO.	TEMPLATE
	AREAS CHECKED

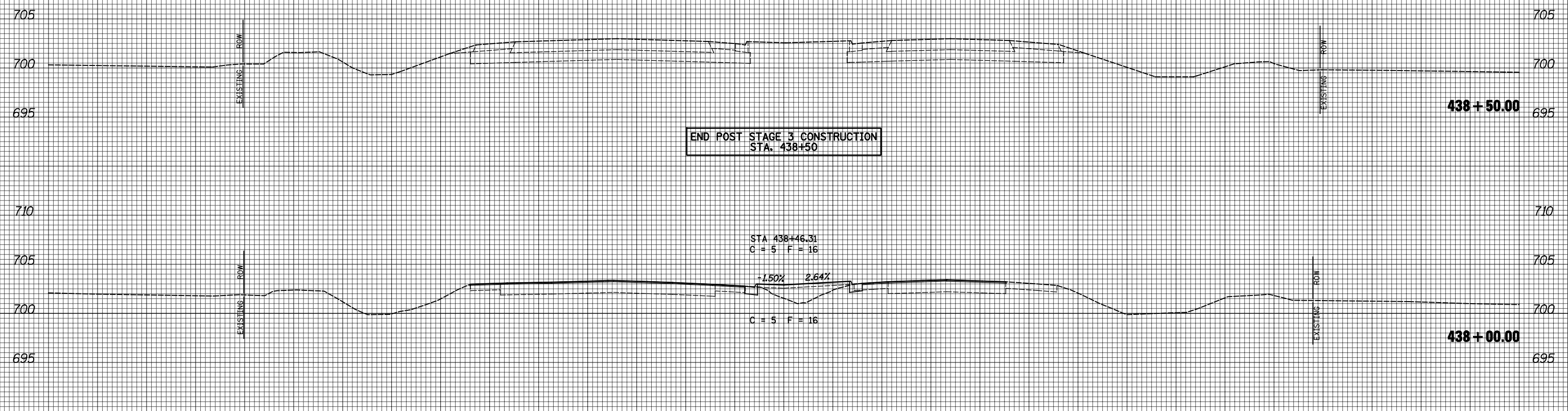
DATE	
BY	
ORIGINAL SURVEY	SURVEYED
NOTE BOOK	PLOTTED
NO.	TEMPLATE
	AREAS CHECKED



150 140 130 120 110 100 90 80 70 60 50 40 30 20 10 0 10 20 30 40 50 60 70 80 90 100 110 120 130 140 150

BY	DATE
FINAL SURVEY NOTE BOOK NO.	SURVEYED PLOTTED TEMPLATE AREAS CHECKED

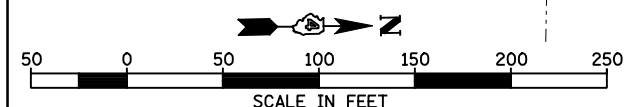
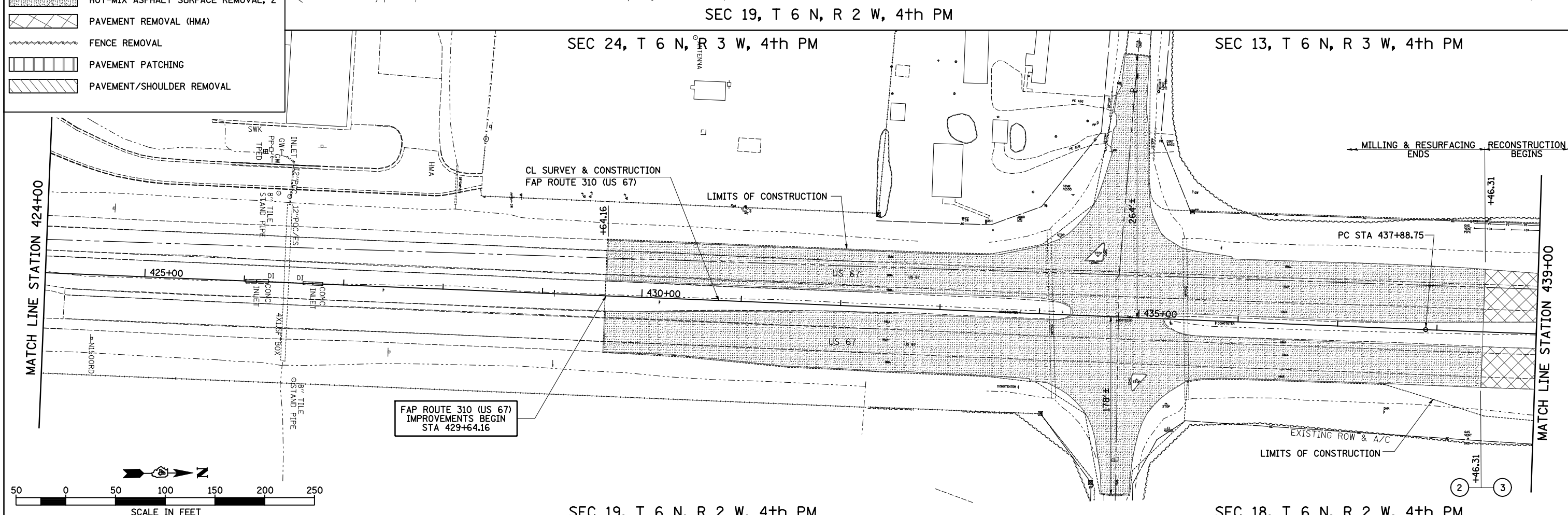
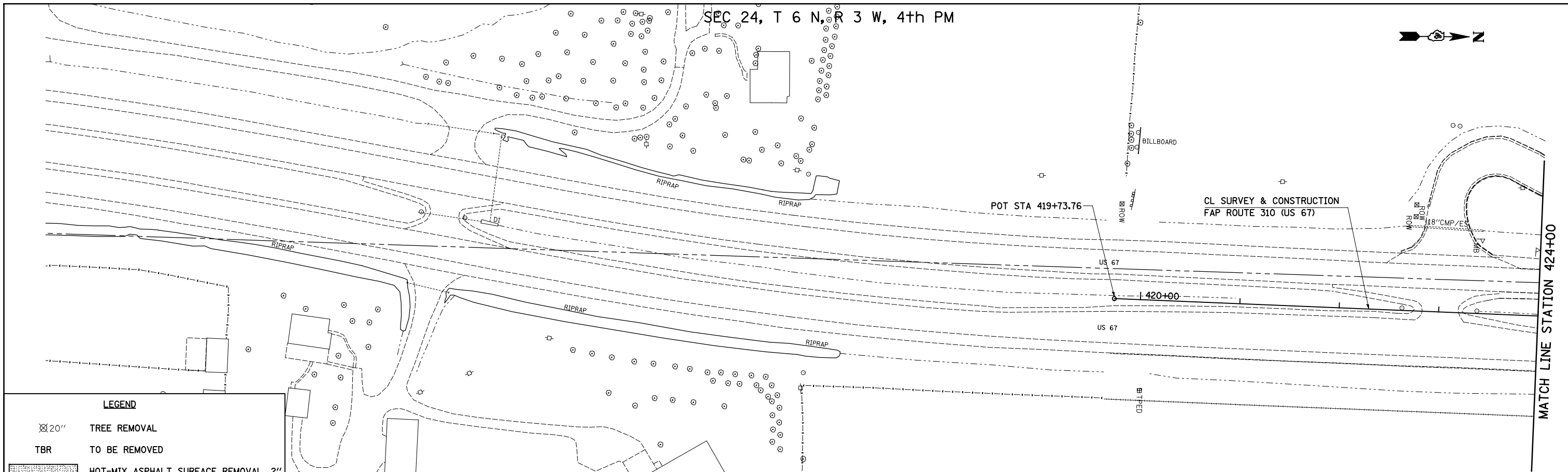
BY	DATE
ORIGINAL SURVEY NOTE BOOK NO.	SURVEYED PLOTTED TEMPLATE AREAS CHECKED



FILE NAME =	USER NAME = JDeen	DESIGNED - JRB	REVISED -	<p align="center">STATE OF ILLINOIS DEPARTMENT OF TRANSPORTATION</p> <p align="center">FAP ROUTE 407 (IL 336 /IL 110) POST STAGE 3 CROSS SECTIONS - FAP ROUTE 310 (US 67)</p> <p>SCALE: 1"=10'H, 5'V SHEET 5 OF 5 SHEETS STA. 438+00.00 TO STA. 438+50.00</p>	F.A.P. RTE.	SECTION	COUNTY	TOTAL SHEETS	SHEET NO.
Default	Sheets\D468B44-sht-staging3_postxsht-US67.d	DRAWN - TJD	REVISED -		407	55C3(PV,HB(2-6);B,B-1,B-2)]	McDONOUGH	874	182
	PLOT SCALE = 20.0000' / IN.	CHECKED - JRB	REVISED -		CONTRACT NO. 68B44				
	PLOT DATE = 1/26/2015	DATE - 1-30-2015	REVISED -		ILLINOIS FED. AID PROJECT				

PLAN	SURVEYED	DATE
	PLOTTED	BY
	CHECKED	
	AT	
	MAX	
	CADD	
	FILE	
	NAME	
NOTE BOOK		
NO.		

PROFILE	SURVEYED	DATE
	PLOTTED	BY
	CHECKED	
	AT	
	MAX	
	CADD	
	FILE	
	NAME	
NOTE BOOK		
NO.		



FILE NAME =	USER NAME = JDeen	DESIGNED - JRB	REVISED -
vs:\transportation\2891\2-Lane Paving Plans\oadd sheets\468844-sht-rem01(US67).dgn		DRAWN - RLR	REVISED -
		CHECKED - AWM	REVISED -
		DATE - 1-30-2015	REVISED -

**STATE OF ILLINOIS
DEPARTMENT OF TRANSPORTATION**

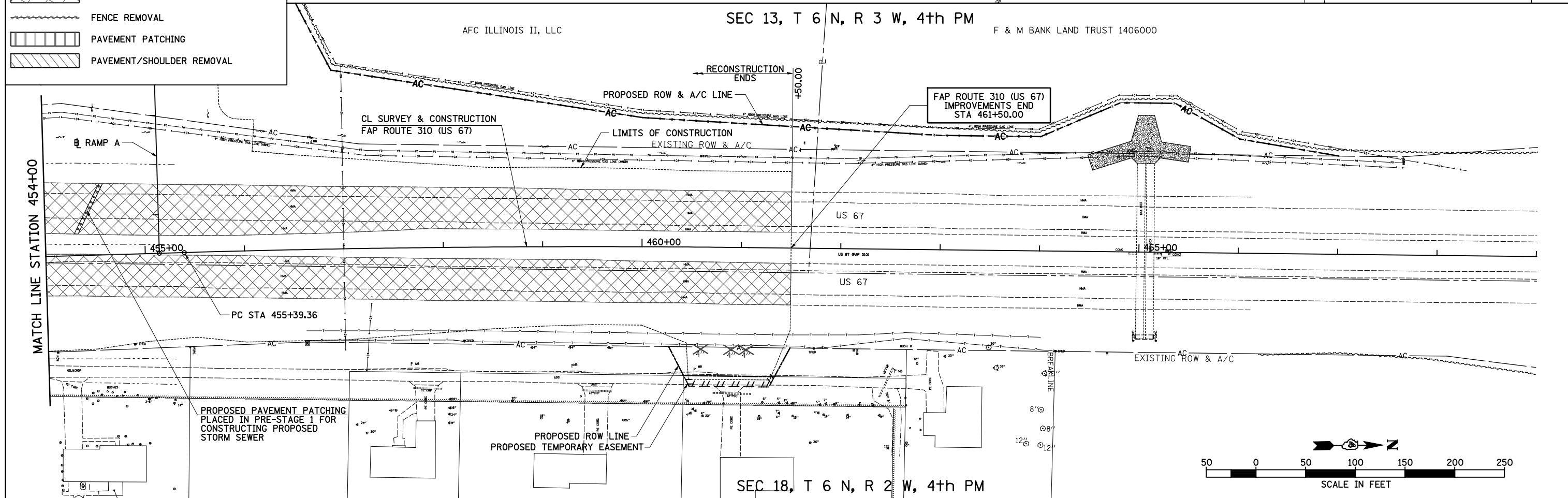
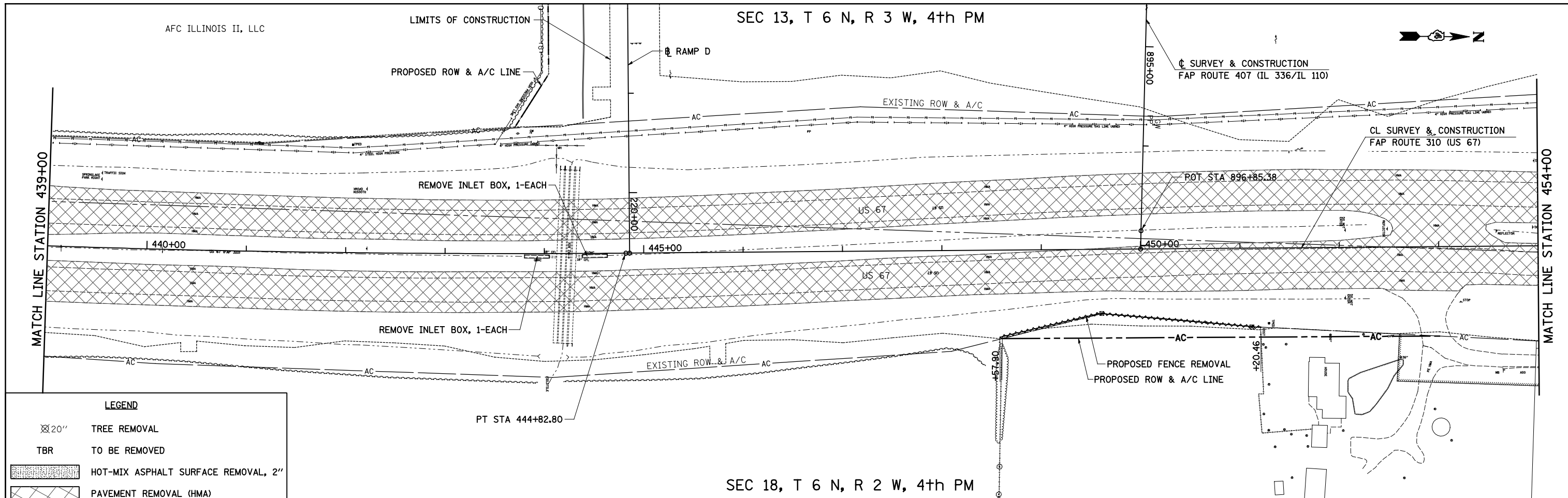
**FAP ROUTE 407 (IL 336 /IL 110)
REMOVAL PLAN - FAP ROUTE 310 (US 67)**

SCALE: 1"=50' SHEET NO. 1 OF 2 SHEETS STA. 419+73.76 TO STA. 439+00.00

F.A.P. RTE.	SECTION	COUNTY	TOTAL SHEETS	SHEET NO.
407	55C3(PV,HB(2-6);B,B-1,B-2)]	McDONOUGH	874	183
CONTRACT NO. 68B44				
ILLINOIS FED. AID PROJECT				

PLAN	SURVEYED	DATE
	PLOTTED	BY
	CHECKED	
	AT	
	MAX	
	CADD	
	FILE	
	NAME	
	NO.	

PROFILE	SURVEYED	DATE
	PLOTTED	BY
	CHECKED	
	AT	
	MAX	
	STRUCTURE	
	NOTATION	
	CHFD	
	NO.	



FILE NAME =	USER NAME = JDeen	DESIGNED - JRB	REVISED -
vs:\transportation\2891\2-Lane Paving Plans	loadd sheets\468844-sht-rem02(US67).dgn	DRAWN - RLR	REVISED -
	PLOT SCALE = 100.00' / IN.	CHECKED - AWM	REVISED -
	PLOT DATE = 1/26/2015	DATE - 1-30-2015	REVISED -

**STATE OF ILLINOIS
DEPARTMENT OF TRANSPORTATION**

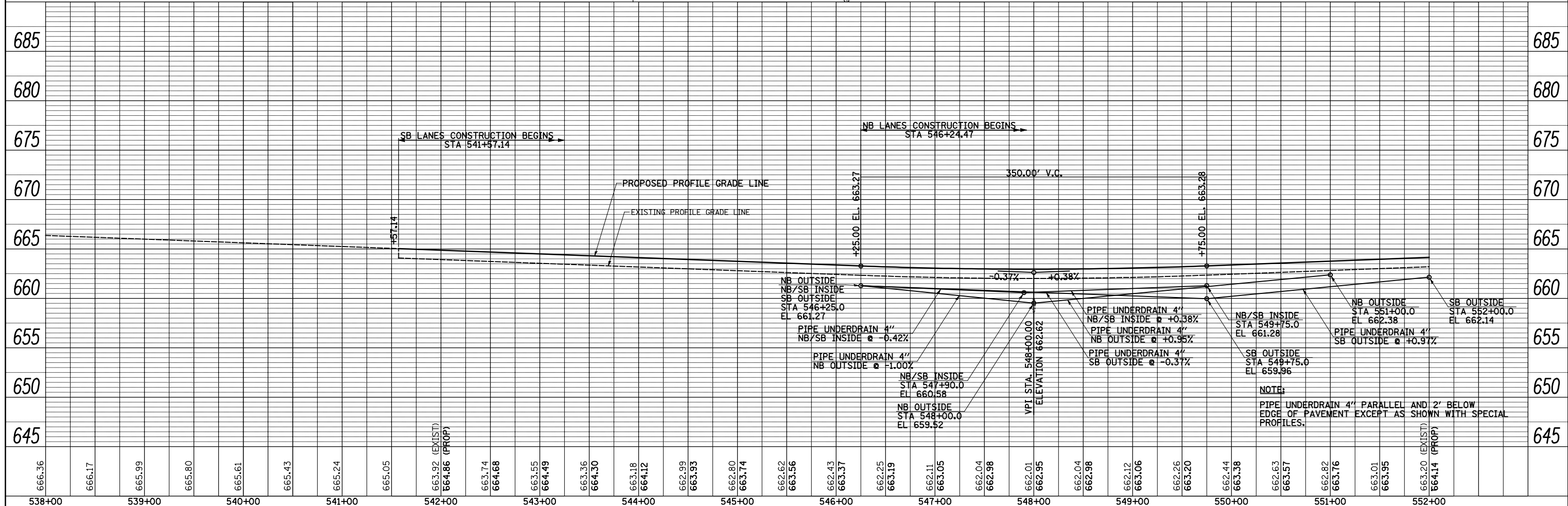
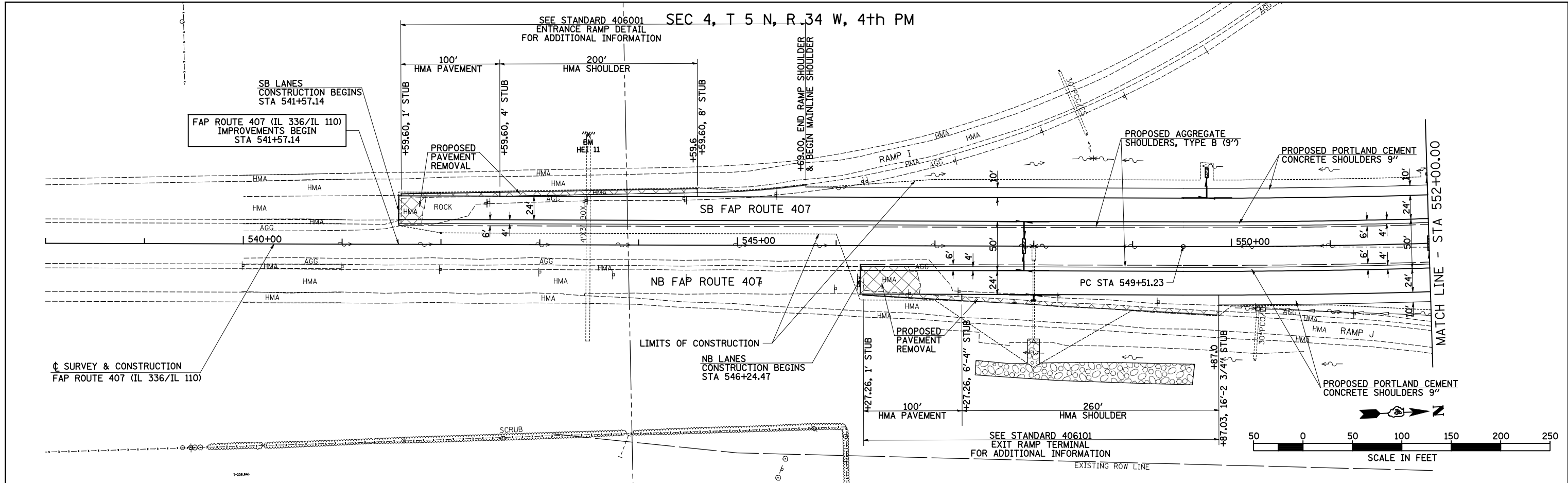
**FAP ROUTE 407 (IL 336 /IL 110)
REMOVAL PLAN - FAP ROUTE 310 (US 67)**

SCALE: 1"=50' SHEET NO. 2 OF 2 SHEETS STA. 439+00.00 TO STA. 461+50.00

F.A.P. RTE.	SECTION	COUNTY	TOTAL SHEETS	SHEET NO.
407	55C3(PV,HB(2-6);B,B-1,B-2)]	McDONOUGH	874	184
CONTRACT NO. 68B44			ILLINOIS FED. AID PROJECT	

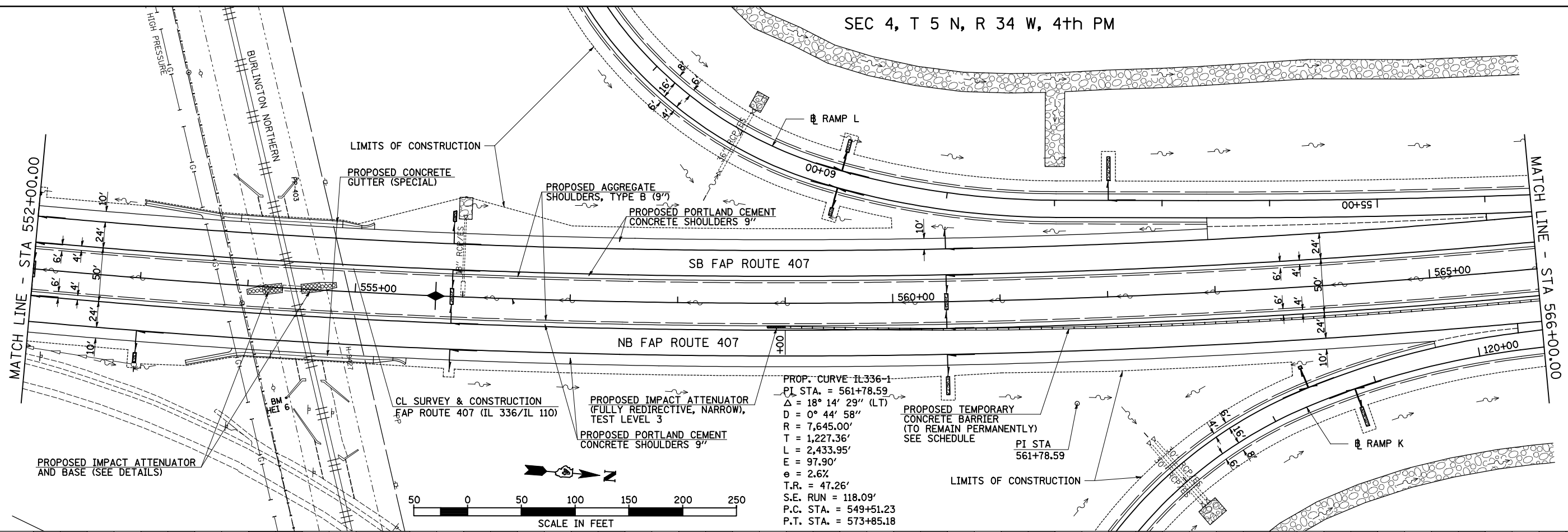
PLAN	SURVEYED	BY	DATE
	PLOTTED		
	CHECKED		
	AT		
	NO. _____		
	FILE NAME		

PROFILE	SURVEYED	BY	DATE
	PLOTTED		
	CHECKED		
	AT		
	NO. _____		
	NOTATION		

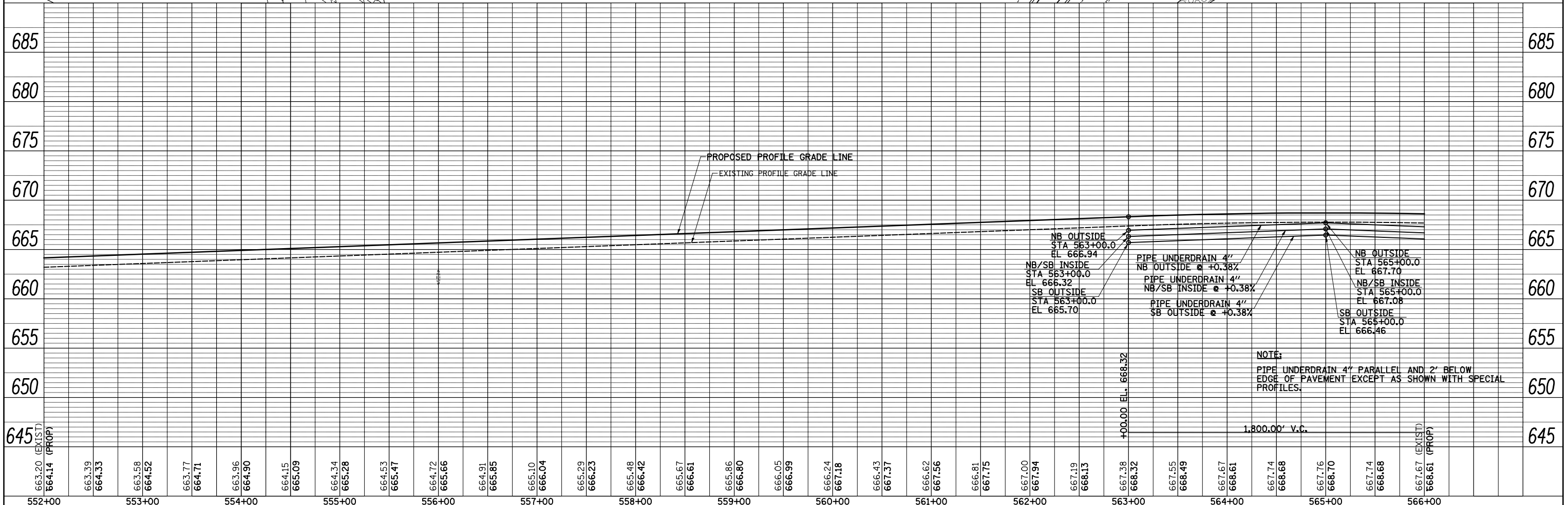


FILE NAME =	USER NAME = JDeen	DESIGNED - JRB	REVISED -	STATE OF ILLINOIS DEPARTMENT OF TRANSPORTATION	FAP ROUTE 407 (IL 336 /IL 110) PLAN & PROFILE	F.A.P. RTE.	SECTION	COUNTY	TOTAL SHEETS	SHEET NO.
v:\transportation\2891\2-Lane Paving Plans\oadd sheets\468844-sht-plnprf01.dgn	DRAWN - TJD	REVISED -	407			55C3(PV,HB(2-6);B,B-1,B-2)]	McDONOUGH	874	185	
Default	CHECKED - JRB	REVISED -	CONTRACT NO. 68B44							
PLOT SCALE = 100.0000' / IN.	DATE - 1-30-2015	REVISED -	ILLINOIS FED. AID PROJECT							

PLAN	SURVEYED	DATE
	PLOTTED	BY
	CHECKED	
	ALIGNED	
	FILE NAME	
	NO.	



PROFILE	SURVEYED	DATE
	PLOTTED	BY
	CHECKED	
	STRUCTURE	
	NOTATMS CHFD	
	NO.	



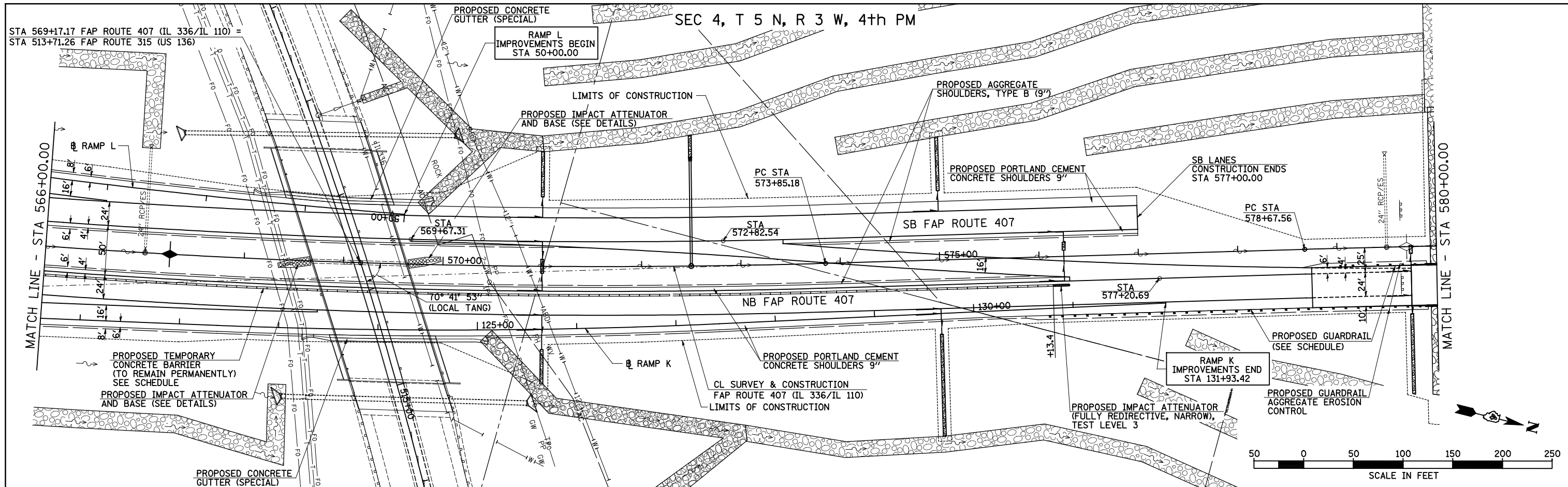
FILE NAME =	USER NAME = JDeen	DESIGNED - JRB	REVISED -
v:\transportation\2891\2-Lane Paving Plans\oadd sheets\468844-sht-plnprf02.dgn		DRAWN - TJD	REVISED -
Default		CHECKED - JRB	REVISED -
		DATE - 1-30-2015	REVISED -

STATE OF ILLINOIS
DEPARTMENT OF TRANSPORTATION

FAP ROUTE 407 (IL 336 /IL 110)
PLAN & PROFILE

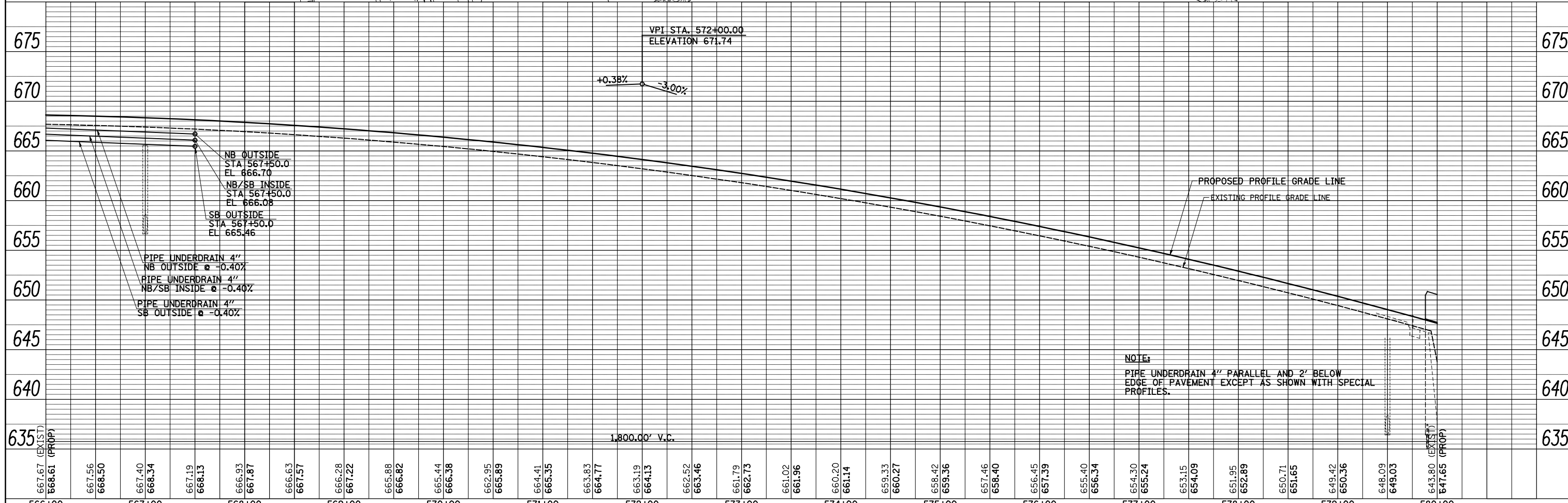
SCALE: 1"=50' SHEET 2 OF 26 SHEETS STA. 552+00.00 TO STA. 566+00.00

F.A.P. RTE.	SECTION	COUNTY	TOTAL SHEETS	SHEET NO.
407	55C3(PV,HB(2-6);B,B-1,B-2)]	McDONOUGH	874	186
CONTRACT NO. 68B44			ILLINOIS FED. AID PROJECT	



PLAN	SURVEYED	DATE
NOTE BOOK	PLOTTED	BY
NO.	CHECKED	
	AT	
	FILE NAME	

PROFILE	SURVEYED	DATE
NOTE BOOK	GRADES CHECKED	BY
NO.	STRUCTURE	
	NOTATION	

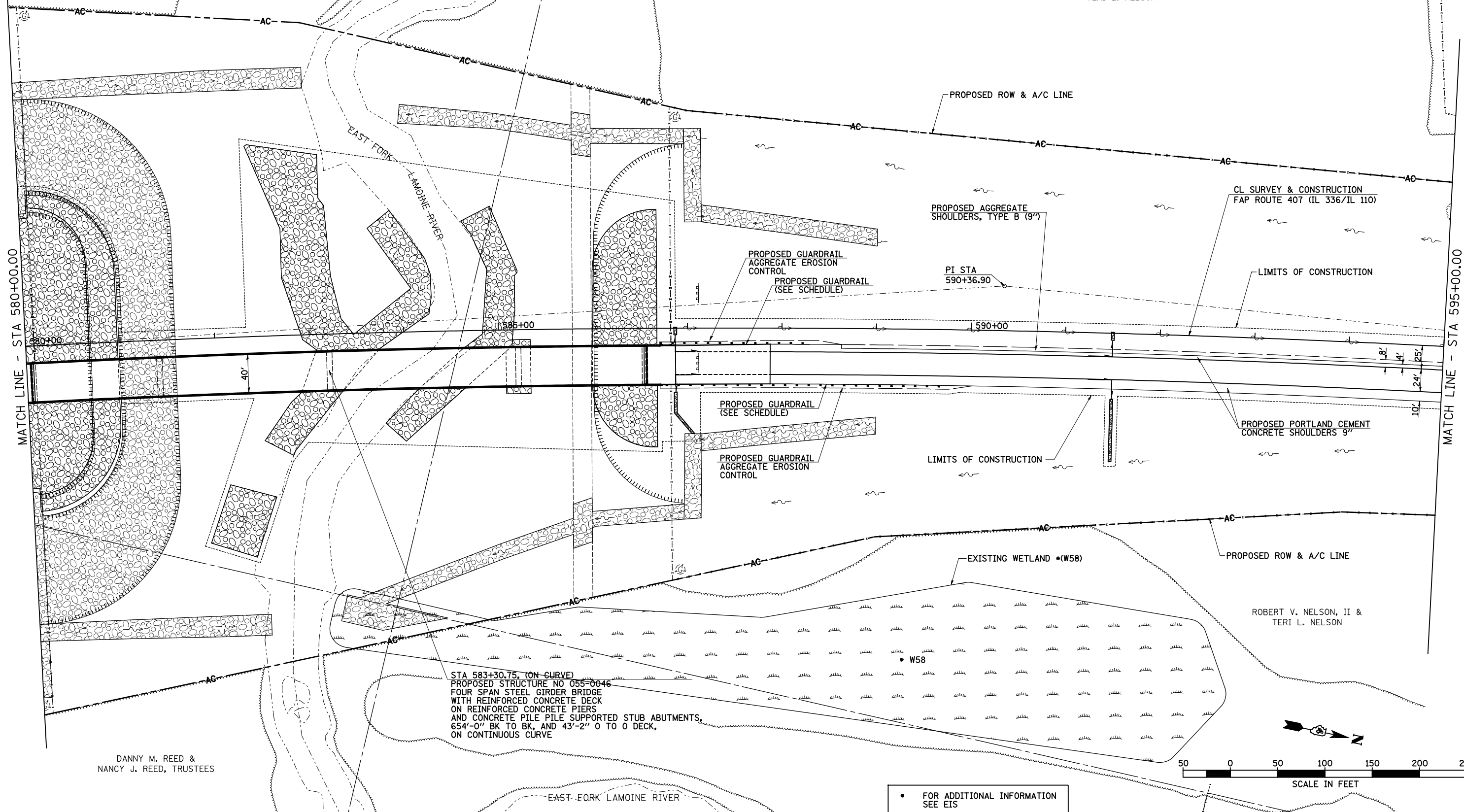


NOTE:
PIPE UNDERDRAIN 4" PARALLEL AND 2' BELOW
EDGE OF PAVEMENT EXCEPT AS SHOWN WITH SPECIAL
PROFILES.

FILE NAME =	USER NAME = JDeen	DESIGNED - JRB	REVISED -	STATE OF ILLINOIS DEPARTMENT OF TRANSPORTATION	FAP ROUTE 407 (IL 336 / IL 110) PLAN & PROFILE			F.A.P. RTE.	SECTION	COUNTY	TOTAL SHEETS	SHEET NO.
v:\transportation\2891\2-Lane Paving Plans	oadd sheets\0468844-sht-plnprf03.dgn	DRAWN - TJD	REVISED -		407	55[C3(PV,HB(2-6);B,B-1,B-2)]	McDONOUGH	874	187			
Default	PLOT SCALE = 100.0000' / IN.	CHECKED - JRB	REVISED -		SCALE: 1"=50'			SHEET 3 OF 26 SHEETS	STA. 566+00.00 TO STA. 580+00.00	CONTRACT NO. 68844		
	PLOT DATE = 1/26/2015	DATE - 1-30-2015	REVISED -		ILLINOIS FED. AID PROJECT							

BETH TUDOR AND DIANNE PEARCE

ROBERT V. NELSON, II &
TERI L. NELSON

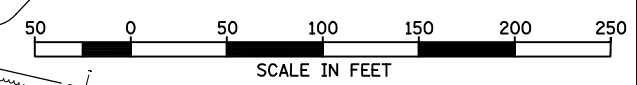


STA 583+30.75 (ON CURVE)
PROPOSED STRUCTURE NO 055-0046
FOUR SPAN STEEL GIRDER BRIDGE
WITH REINFORCED CONCRETE DECK
ON REINFORCED CONCRETE PIERS
AND CONCRETE PILE SUPPORTED STUB ABUTMENTS,
654'-0" BK TO BK, AND 43'-2" O TO O DECK,
ON CONTINUOUS CURVE

DANNY M. REED &
NANCY J. REED, TRUSTEES

ROBERT V. NELSON, II &
TERI L. NELSON

• FOR ADDITIONAL INFORMATION
SEE EIS



FILE NAME =	USER NAME = JDeen	DESIGNED - JRB	REVISED -
v:\transportation\2891\2-Lane Paving Plans\cadd sheets\D468B44-sht:pln04.dgn		DRAWN - TJD	REVISED -
Default	PLOT SCALE = 100.0000' / IN.	CHECKED - JRB	REVISED -
	PLOT DATE = 1/29/2015	DATE - 1-30-2015	REVISED -

**STATE OF ILLINOIS
DEPARTMENT OF TRANSPORTATION**

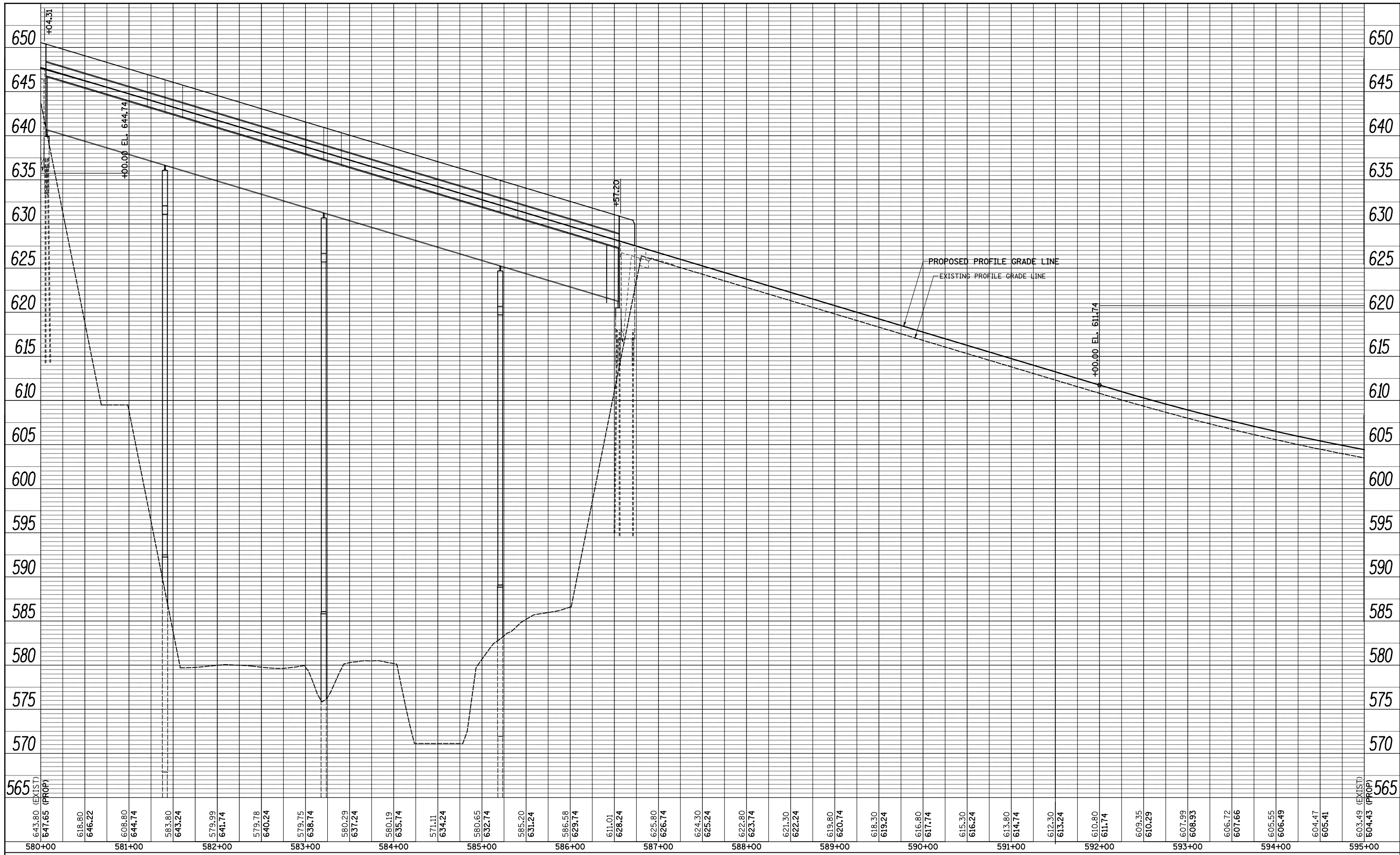
**FAP ROUTE 407 (IL 336 /IL 110)
PLAN**

SCALE: 1"=50' SHEET 4 OF 26 SHEETS STA. 580+00 TO STA. 595+00

F.A.P. RTE.	SECTION	COUNTY	TOTAL SHEETS	SHEET NO.
407	55C3(PV,HB(2-6);B,B-1,B-2)]	McDONOUGH	874	188
CONTRACT NO. 68B44			ILLINOIS FED. AID PROJECT	

PLAN	SURVEYED	BY	DATE
	PLOTTED		
	CHECKED		
	AT		
	NO. _____		
	NO. _____		
	NO. _____		

PROFILE	SURVEYED	BY	DATE
	PLOTTED		
	CHECKED		
	AT		
	NO. _____		
	NO. _____		
	NO. _____		



FILE NAME =	USER NAME = JDeen	DESIGNED -	JRB	REVISED -	
vs:\transportation\2891\2-Lane Paving Plans	load sheets\468B44-sht-prf04.dgn	DRAWN -	TJD	REVISED -	
Default	PLOT SCALE = 100.0000' / IN.	CHECKED -	JRB	REVISED -	
	PLOT DATE = 1/26/2015	DATE -	1-30-2015	REVISED -	

**STATE OF ILLINOIS
DEPARTMENT OF TRANSPORTATION**

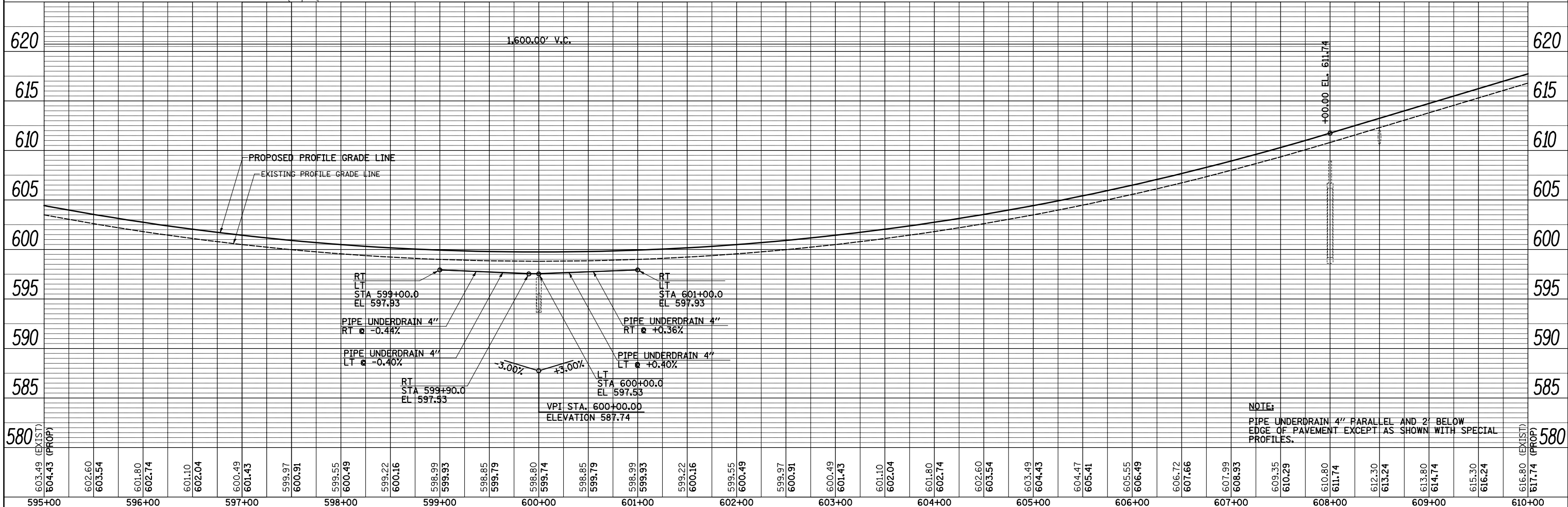
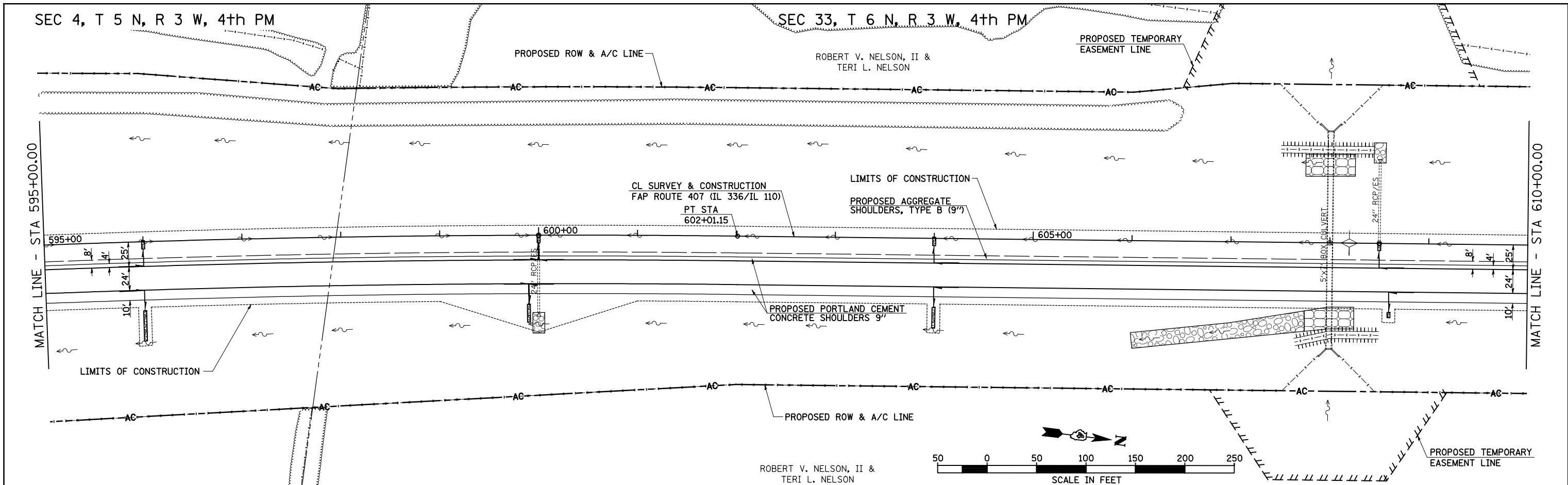
**FAP ROUTE 407 (IL 336 /IL 110)
PROFILE**

SCALE: 1"=50' SHEET 5 OF 26 SHEETS STA. 580+00.00 TO STA. 595+00.00

F.A.P. RTE.	SECTION	COUNTY	TOTAL SHEETS	SHEET NO.
407	55C3(PV,HB(2-6);B,B-1,B-2)]	McDONOUGH	874	189
CONTRACT NO. 68B44			ILLINOIS FED. AID PROJECT	

PLAN	SURVEYED	BY	DATE
	PLOTTED		
	CHECKED		
	AT		
	NO. _____		
	FILE NAME		

PROFILE	SURVEYED	BY	DATE
	PLOTTED		
	CHECKED		
	AT		
	NO. _____		
	NOTATIS CHFD		

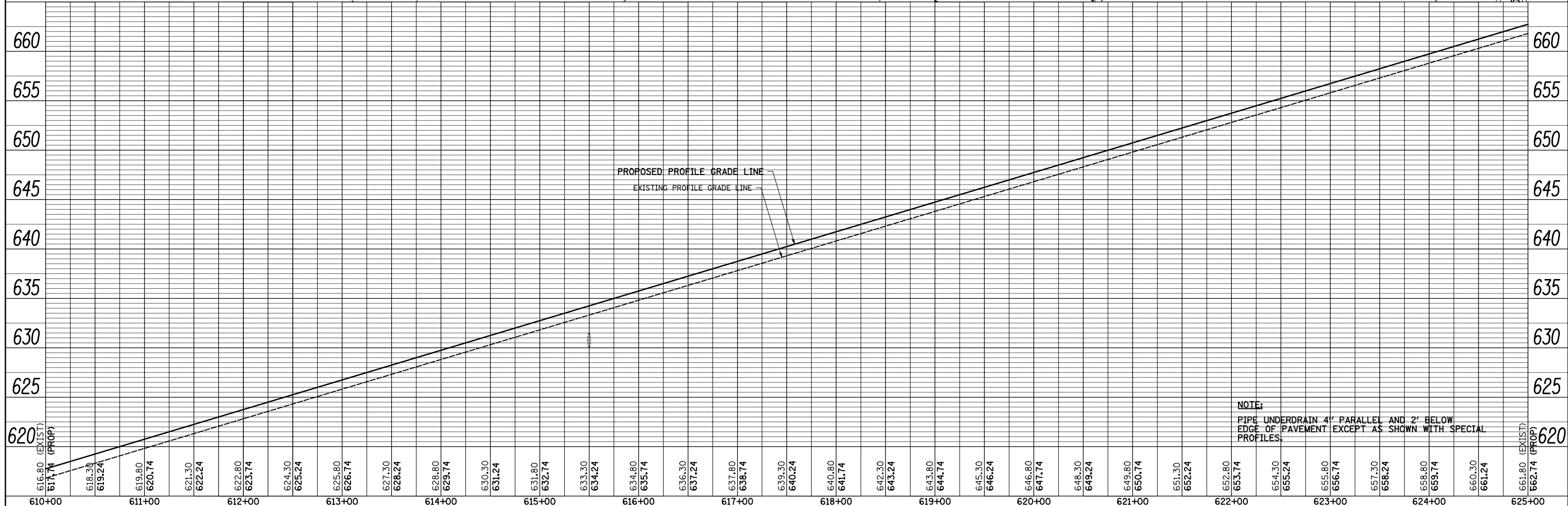
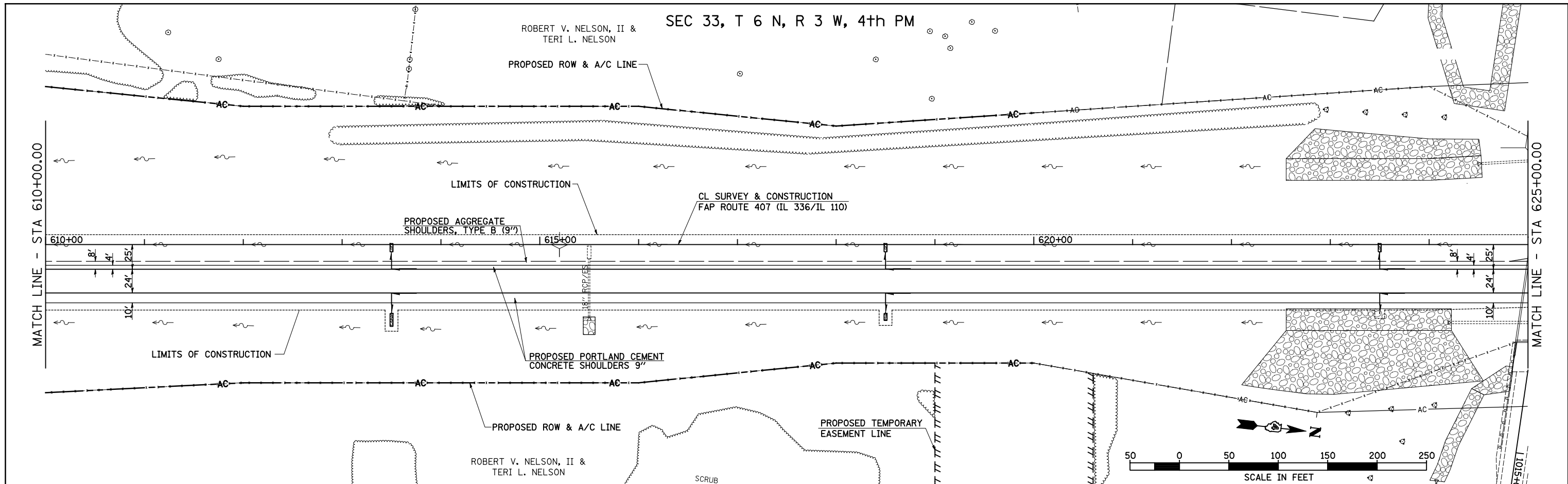


FILE NAME =	USER NAME = JDeen	DESIGNED - JRB	REVISED -	STATE OF ILLINOIS DEPARTMENT OF TRANSPORTATION	FAP ROUTE 407 (IL 336 /IL 110) PLAN & PROFILE	SECTION 407 55C3(PV,HB(2-6);B,B-1,B-2)]	COUNTY McDONOUGH	TOTAL SHEETS	SHEET NO.
v:\transportation\2891\2-Lane Paving Plans	load sheets\468844-sht-plnprf05.dgn	DRAWN - TJD	REVISED -					874	190
Default	PLOT SCALE = 100.0000' / IN.	CHECKED - JRB	REVISED -					CONTRACT NO. 68844	
	PLOT DATE = 1/26/2015	DATE - 1-30-2015	REVISED -					ILLINOIS FED. AID PROJECT	

SCALE: 1"=50' SHEET 6 OF 26 SHEETS STA. 595+00.00 TO STA. 610+00.00

PLAN	SURVEYED	DATE
	PLOTTED	BY
	CHECKED	
	AT	
	NO. _____	
	NO. _____	
	NO. _____	

PROFILE	SURVEYED	DATE
	PLOTTED	BY
	CHECKED	
	AT	
	NO. _____	
	NO. _____	
	NO. _____	



NOTE:
PIPE UNDERDRAIN 4" PARALLEL AND 2' BELOW
EDGE OF PAVEMENT EXCEPT AS SHOWN WITH SPECIAL
PROFILES.

FILE NAME =	USER NAME = JDeen	DESIGNED - JRB	REVISED -
v:\transportation\2891\2-Lane Paving Plans\oadd sheets\468844-sht-plnprf06.dgn		DRAWN - TJD	REVISED -
Default		CHECKED - JRB	REVISED -
		DATE - 1-30-2015	REVISED -

**STATE OF ILLINOIS
DEPARTMENT OF TRANSPORTATION**

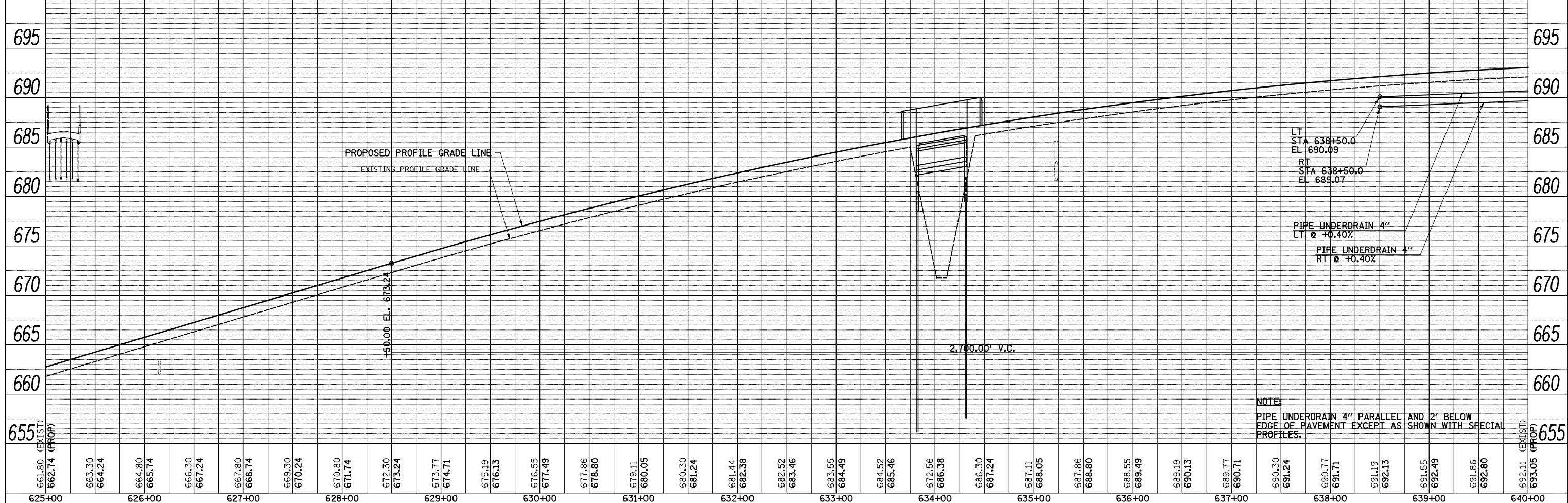
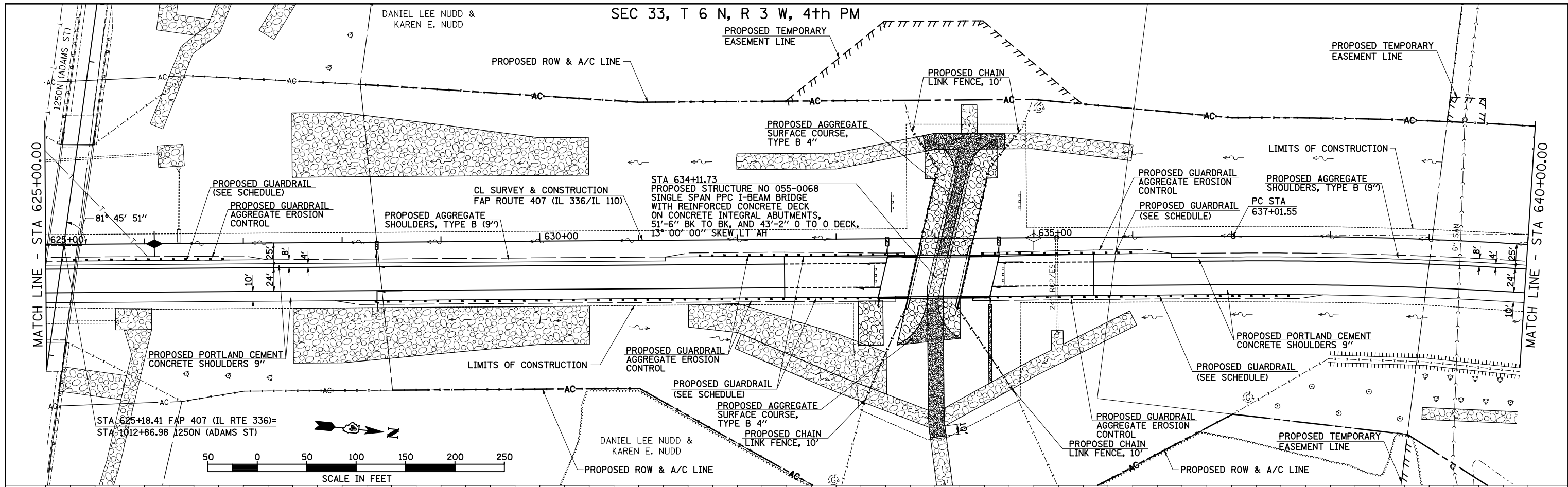
**FAP ROUTE 407 (IL 336 /IL 110)
PLAN & PROFILE**

SCALE: 1"=50' SHEET 7 OF 26 SHEETS STA. 610+00.00 TO STA. 625+00.00

F.A.P. R.T.E.	SECTION	COUNTY	TOTAL SHEETS	SHEET NO.
407	55C3(PV,HB(2-6);B,B-1,B-2)]	McDONOUGH	874	191
CONTRACT NO. 68B44			ILLINOIS FED. AID PROJECT	

PLAN	SURVEYED	DATE
	PLOTTED	BY
	GRADES CHECKED	
	STRUCTURE NOTATIONS CHECKED	
	NOTE BOOK NO.	
	CHECKED AT	
	DATE	
	FILE NAME	

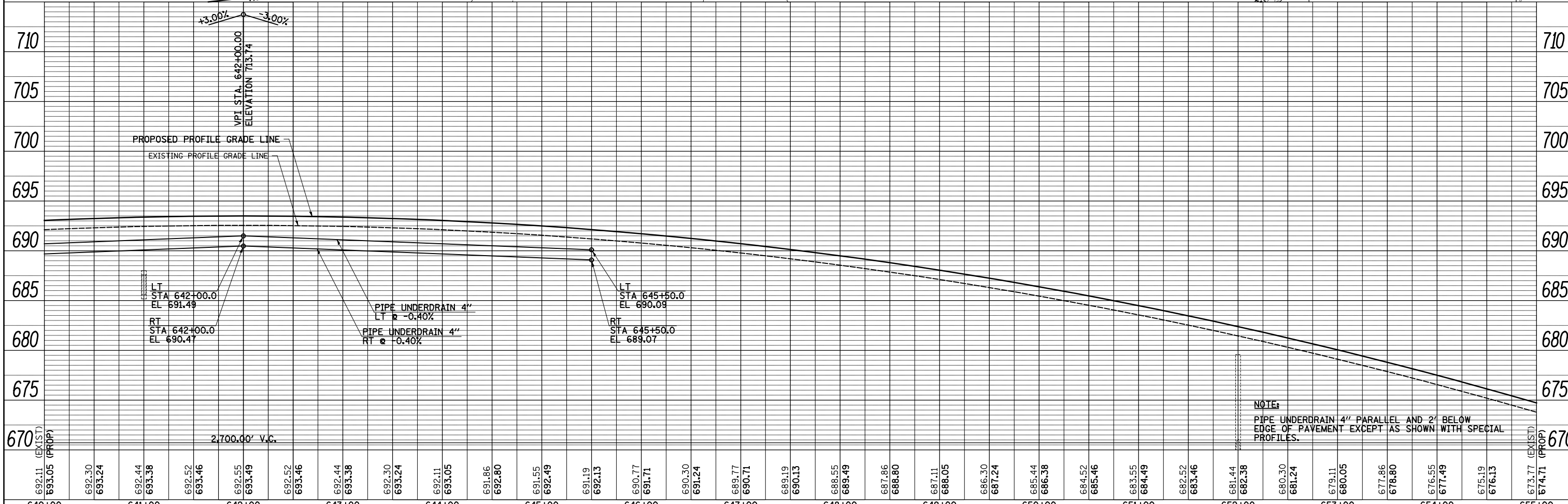
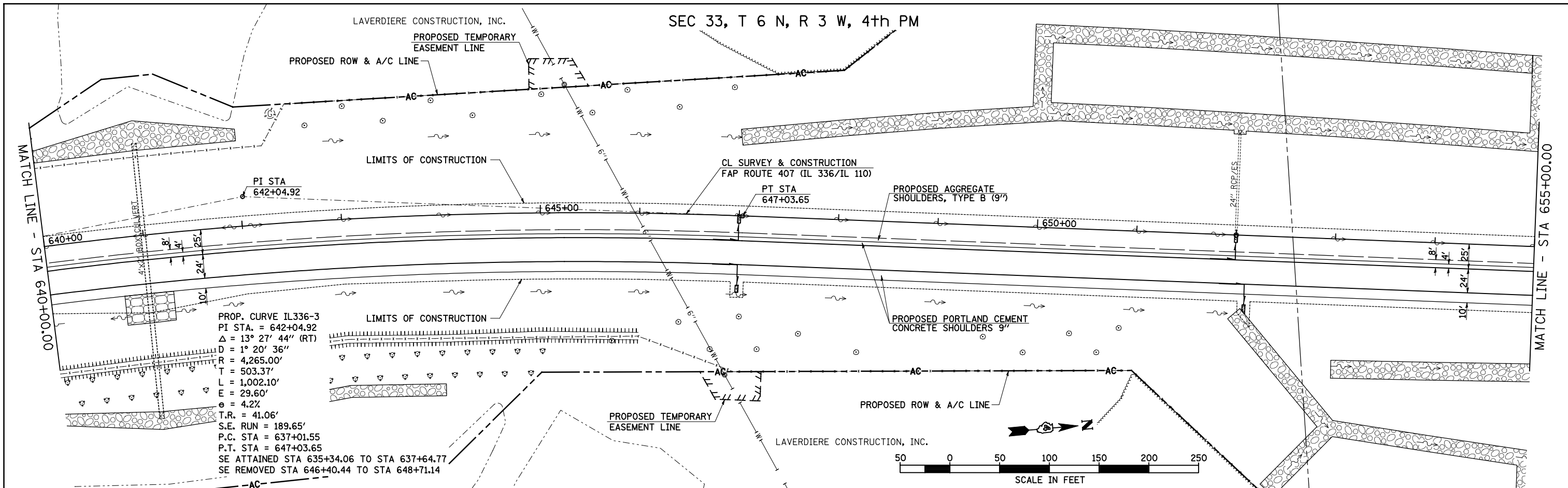
PROFILE	SURVEYED	DATE
	PLOTTED	BY
	GRADES CHECKED	
	STRUCTURE NOTATIONS CHECKED	
	NOTE BOOK NO.	
	CHECKED AT	
	DATE	
	FILE NAME	



FILE NAME =	USER NAME = JDeen	DESIGNED - JRB	REVISED -	STATE OF ILLINOIS DEPARTMENT OF TRANSPORTATION	FAP ROUTE 407 (IL 336 /IL 110) PLAN & PROFILE	F.A.P. SECTION COUNTY TOTAL SHEETS SHEET NO.
v:\transportation\2891\2-Lane Paving Plans	load sheets\468844-sht-plnprf07.dgn	DRAWN - TJD	REVISED -			407 55C3(PV,HB(2-6);B,B-1,B-2)] McDONOUGH 874 192
Default	PLOT SCALE = 100.0000' / IN.	CHECKED - JRB	REVISED -			CONTRACT NO. 68844
	PLOT DATE = 1/26/2015	DATE - 1-30-2015	REVISED -			ILLINOIS FED. AID PROJECT
SCALE: 1"=50'		SHEET 8 OF 26 SHEETS		STA. 625+00.00 TO STA. 640+00.00		

PLAN	SURVEYED	BY	DATE
	PLOTTED		
	CHECKED		
	AT		
	NO. _____		
	NO. _____		
	NO. _____		

PROFILE	SURVEYED	BY	DATE
	PLOTTED		
	CHECKED		
	AT		
	NO. _____		
	NO. _____		
	NO. _____		



FILE NAME =	USER NAME = JDeen	DESIGNED - JRB	REVISED -	STATE OF ILLINOIS DEPARTMENT OF TRANSPORTATION	FAP ROUTE 407 (IL 336 /IL 110) PLAN & PROFILE	F.A.P. RTE.	SECTION	COUNTY	TOTAL SHEETS	SHEET NO.
v:\transportation\2891\2-Lane Paving Plans\oadd sheets\468844-sht-plnprf08.dgn	DRAWN - TJD	REVISED -	407			55C3(PV,HB(2-6);B,B-1,B-2)]	McDONOUGH	874	193	
Default	CHECKED - JRB	REVISED -	CONTRACT NO. 68844							
PLOT SCALE = 100.0000' / IN.	DATE - 1-30-2015	REVISED -	ILLINOIS FED. AID PROJECT							

SCALE: 1"=50'

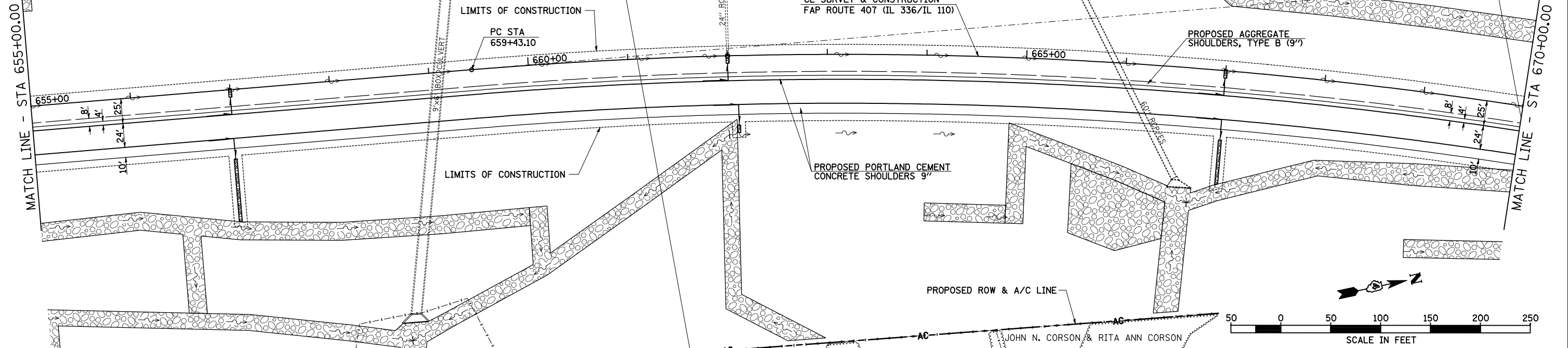
SHEET 9 OF 26 SHEETS

STA. 640+00.00 TO STA. 655+00.00

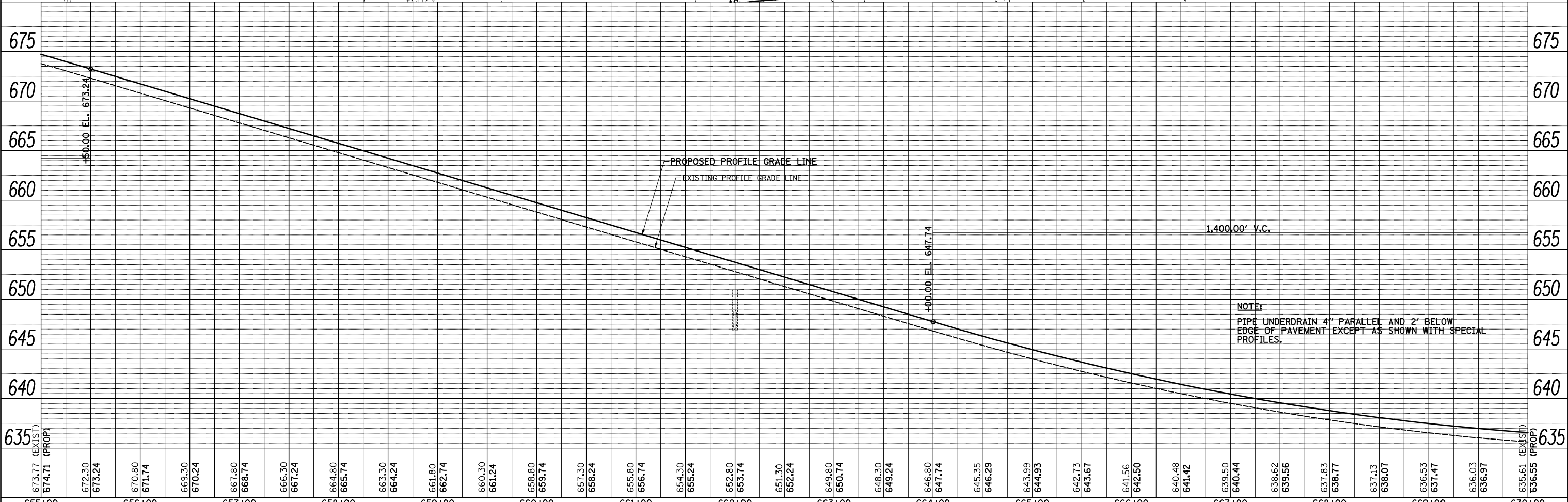
SEC 28, T 6 N, R 3 W, 4th PM

JOHN N. CORSON &
RITA ANN CORSON

PLAN	SURVEYED	DATE
	PLOTTED	BY
	CHECKED	
	AT	
	FILE NAME	
	NO.	



PROFILE	SURVEYED	DATE
	PLOTTED	BY
	CHECKED	
	AT	
	FILE NAME	
	NO.	



FILE NAME =	USER NAME = JDeen	DESIGNED - JRB	REVISED -
v:\transportation\2891\2-Lane Paving Plans\oadd sheets\1468844-sht-plnprf09.dgn		DRAWN - TJD	REVISED -
Default		CHECKED - JRB	REVISED -
	PLOT DATE = 1/26/2015	DATE - 1-30-2015	REVISED -

STATE OF ILLINOIS
DEPARTMENT OF TRANSPORTATION

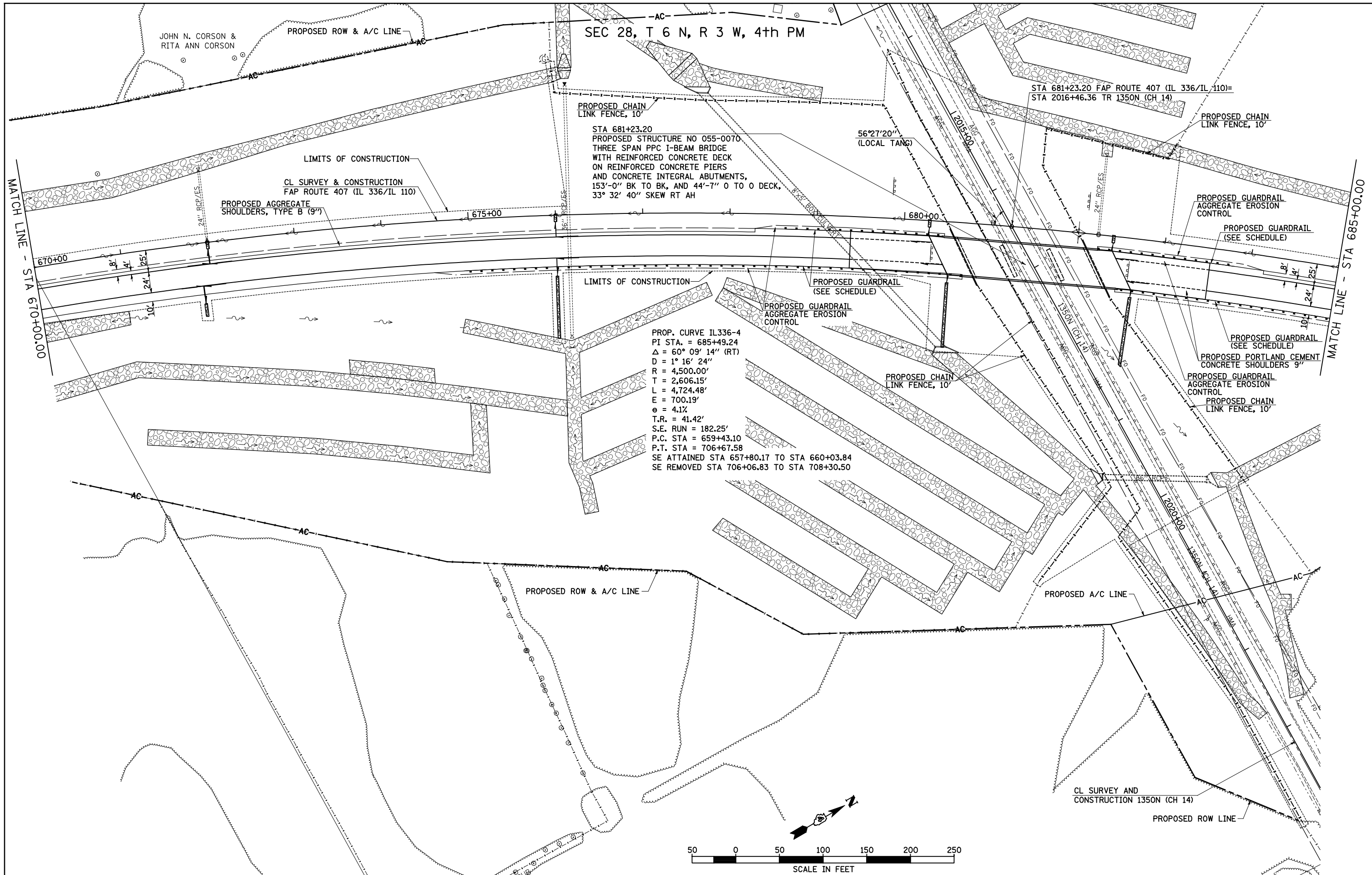
FAP ROUTE 407 (IL 336 /IL 110)
PLAN & PROFILE

SCALE: 1"=50' SHEET 10 OF 26 SHEETS STA. 655+00.00 TO STA. 670+00.00

F.A.P. RTE.	SECTION	COUNTY	TOTAL SHEETS	SHEET NO.
407	55C3(PV,HB(2-6);B,B-1,B-2)]	McDONOUGH	874	194
CONTRACT NO. 68B44			ILLINOIS FED. AID PROJECT	

DATE	
BY	
PLAN	
SURVEYED	CHECKED
PLOTTED	ALIGNED
NOTE BOOK	CADD FILE NAME
NO.	

DATE	
BY	
PROFILE	
SURVEYED	CHECKED
PLOTTED	GRADES CHECKED
NOTE BOOK	STRUCTURE NOTATIONS CHFD
NO.	



FILE NAME =	USER NAME = JDeen	DESIGNED - JRB	REVISED -
v:\transportation\2891\2-lane paving plans\cadd sheets\0468844-sht\plan10.dgn		DRAWN - TJD	REVISED -
Default		CHECKED - JRB	REVISED -
		DATE - 1-30-2015	REVISED -

**STATE OF ILLINOIS
DEPARTMENT OF TRANSPORTATION**

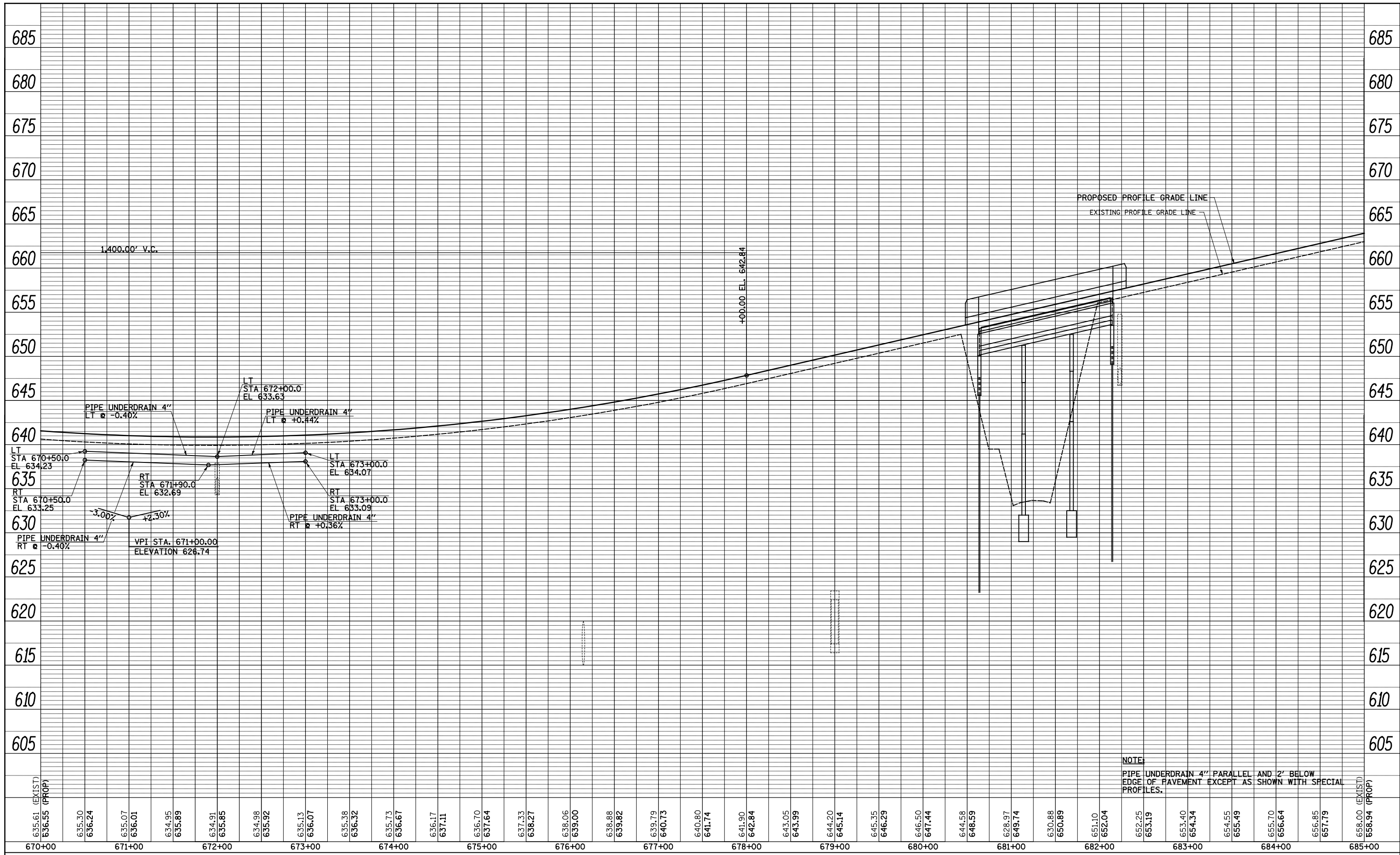
**FAP ROUTE 407 (IL 336 /IL 110)
PLAN**

SCALE: 1"=50' SHEET 11 OF 26 SHEETS STA. 670+00.00 TO STA. 685+00.00

F.A.P. RTE.	SECTION	COUNTY	TOTAL SHEETS	SHEET NO.
407	55C3(PV,HB(2-6);B,B-1,B-2)]	McDONOUGH	874	195
CONTRACT NO. 68844			ILLINOIS FED. AID PROJECT	

PLAN	SURVEYED	DATE
NOTE BOOK	PLOTTED	BY
NO.	CHECKED	
	AT	
	MAX	
	CADD	
	FILE	
	NAME	

PROFILE	SURVEYED	DATE
NOTE BOOK	GRADES	BY
NO.	CHECKED	
	STRUCTURE	
	NOTATION	
	CHFD	



NOTE:
 PIPE UNDERDRAIN 4" PARALLEL AND 2' BELOW
 EDGE OF PAVEMENT EXCEPT AS SHOWN WITH SPECIAL
 PROFILES.

FILE NAME =	USER NAME = JDeen	DESIGNED - JRB	REVISED -
v:\transportation\2891\2-lane paving plans\cadd sheets\D468B44-sht-prf10.dgn		DRAWN - TJD	REVISED -
Default	PLOT SCALE = 100.0000' / IN.	CHECKED - JRB	REVISED -
	PLOT DATE = 1/26/2015	DATE - 1-30-2015	REVISED -

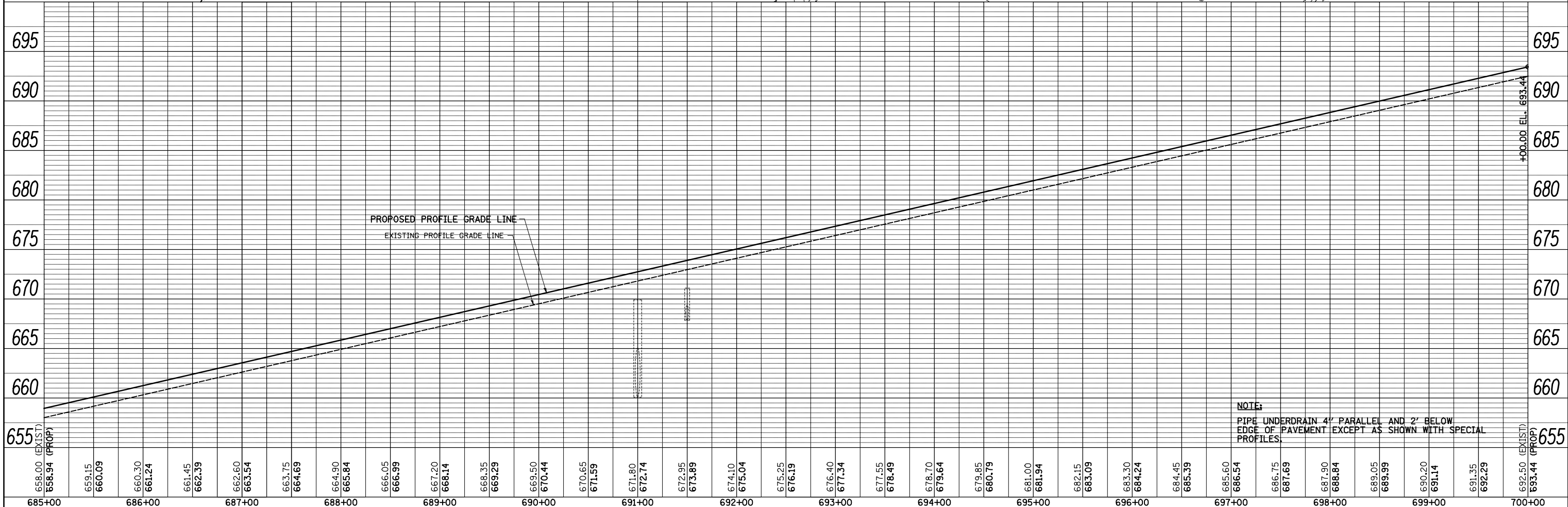
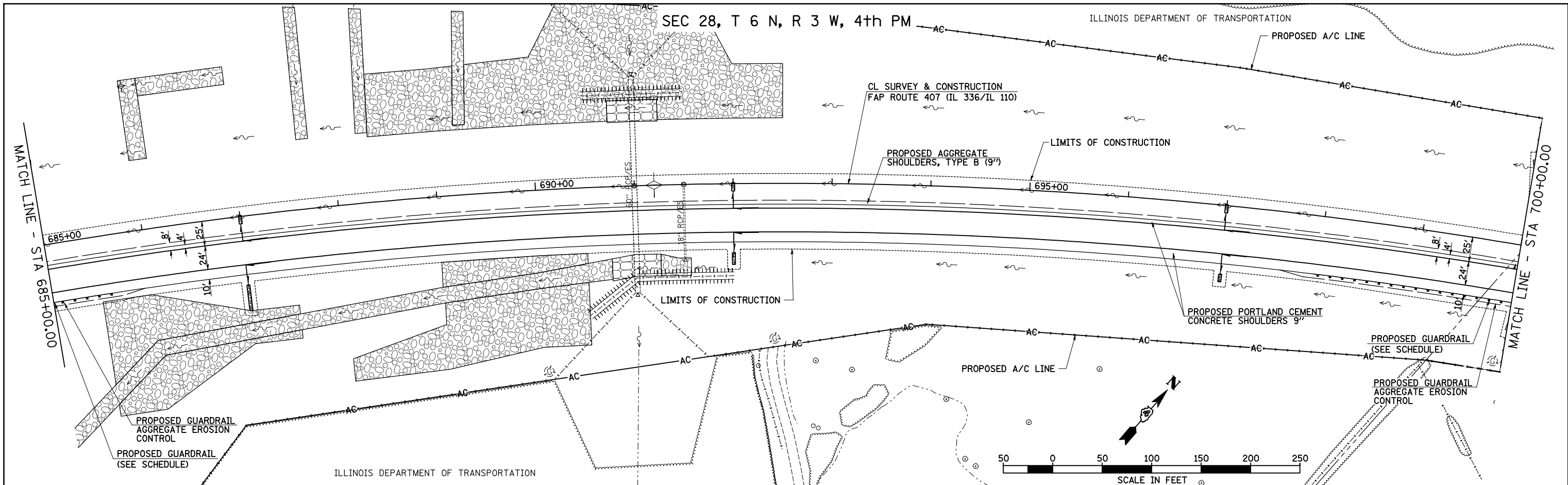
**STATE OF ILLINOIS
 DEPARTMENT OF TRANSPORTATION**

FAP ROUTE 407 (IL 336 /IL 110) PROFILE			
SCALE: 1"=50'	SHEET 12	OF 26 SHEETS	STA. 670+00.00 TO STA. 685+00.00

F.A.P. RTE.	SECTION	COUNTY	TOTAL SHEETS	SHEET NO.
407	55[3(PV,HB(2-6)]B,B-1,B-2]	McDONOUGH	874	196
CONTRACT NO. 68B44			ILLINOIS FED. AID PROJECT	

PLAN	SURVEYED	DATE
	PLOTTED	BY
	CHECKED	
	ALIGNMENT	
	STRUCTURE	
	NOTATIS	
	CHFD	
	NO.	

PROFILE	SURVEYED	DATE
	PLOTTED	BY
	CHECKED	
	GRADES	
	STRUCTURE	
	NOTATIS	
	CHFD	
	NO.	

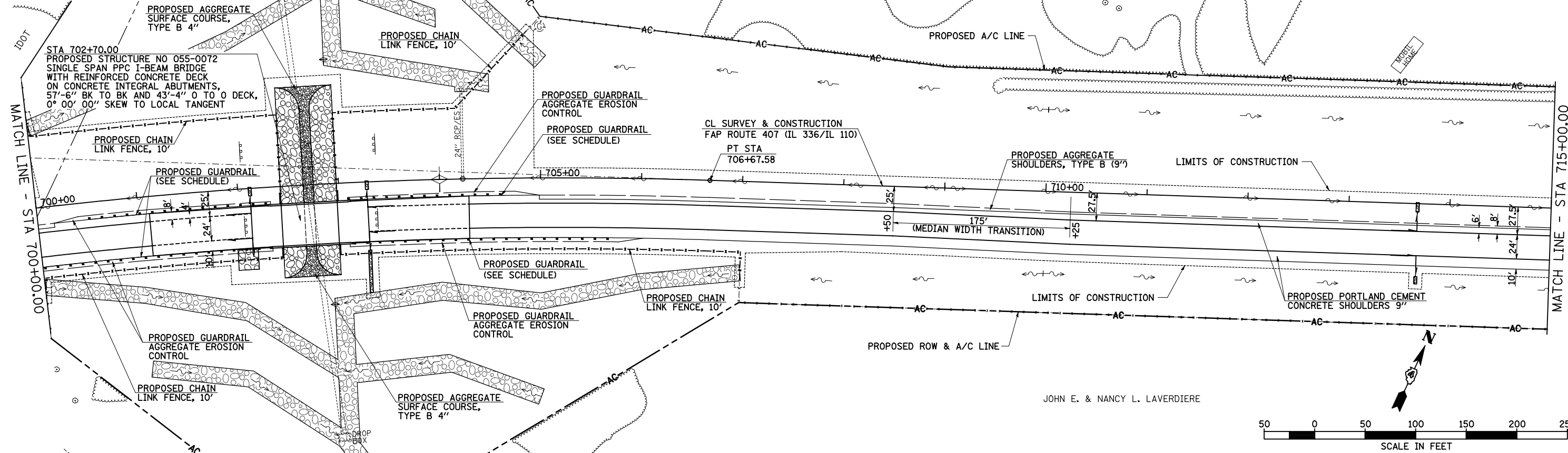


FILE NAME =	USER NAME = JDeen	DESIGNED - JRB	REVISED -	STATE OF ILLINOIS DEPARTMENT OF TRANSPORTATION	FAP ROUTE 407 (IL 336 /IL 110) PLAN & PROFILE	F.A.P. RTE.	SECTION	COUNTY	TOTAL SHEETS	SHEET NO.	
Default	v:\transportation\2891\2-Lane Paving Plans\oadd sheets\468844-sht-plnprf11.dgn	DRAWN - TJD	REVISED -			407	55C3(PV,HB(2-6);B,B-1,B-2)]	McDONOUGH	874	197	
	PLOT SCALE = 100.0000' / IN.	CHECKED - JRB	REVISED -			CONTRACT NO. 68844					
	PLOT DATE = 1/26/2015	DATE - 1-30-2015	REVISED -			ILLINOIS FED. AID PROJECT					

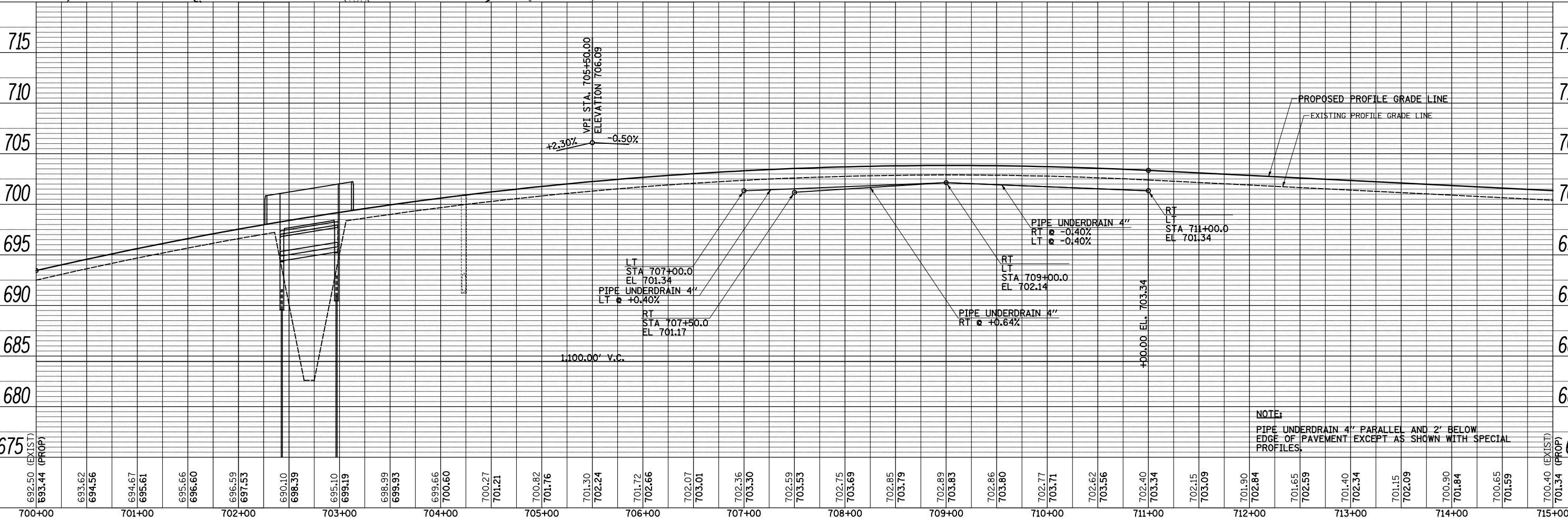
SEC 28, T 6 N,
R 3 W, 4th PM

SEC 27, T 6 N, R 3 W, 4th PM
JOHN E. & NANCY L. LAVERDIERE

PLAN	SURVEYED	DATE
	PLOTTED	BY
	CHECKED	
	AT	
	FILE NAME	
	NO.	



PROFILE	SURVEYED	DATE
	PLOTTED	BY
	CHECKED	
	AT	
	FILE NAME	
	NO.	



NOTE:
PIPE UNDERDRAIN 4" PARALLEL AND 2" BELOW
EDGE OF PAVEMENT EXCEPT AS SHOWN WITH SPECIAL
PROFILES.

FILE NAME =	USER NAME = JDeen	DESIGNED - JRB	REVISED -
v:\transportation\2891\2-Lane Paving Plans\oadd sheets\468844-sht-plnprf12.dgn		DRAWN - TJD	REVISED -
Default		CHECKED - JRB	REVISED -
		DATE - 1-30-2015	REVISED -

**STATE OF ILLINOIS
DEPARTMENT OF TRANSPORTATION**

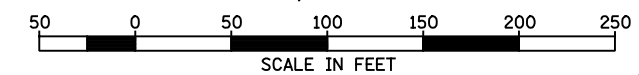
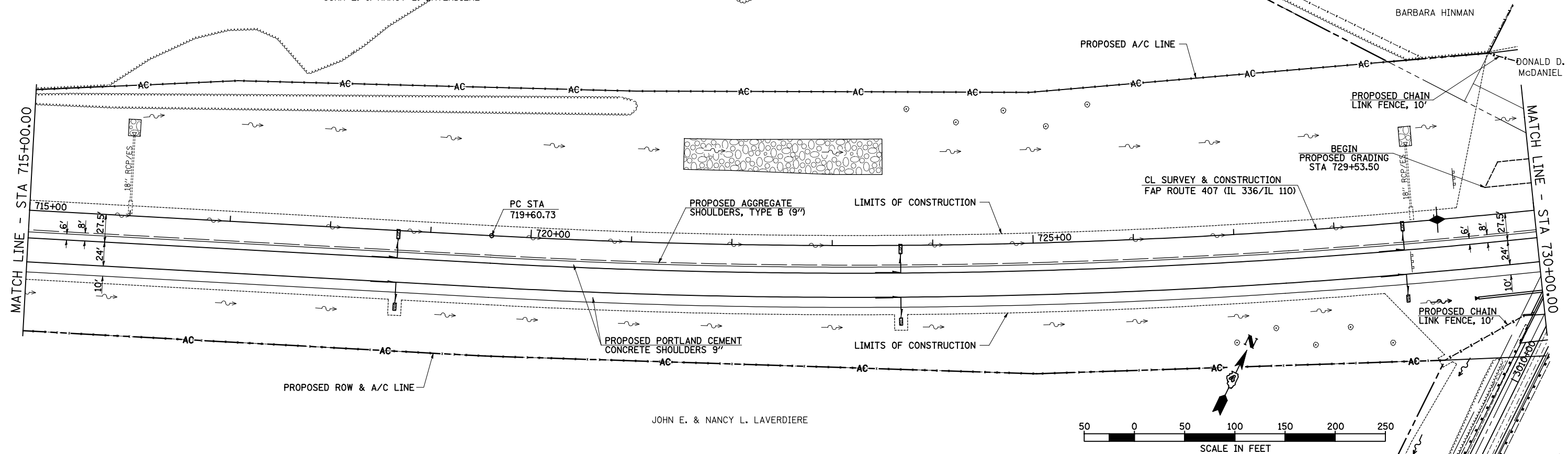
**FAP ROUTE 407 (IL 336 /IL 110)
PLAN & PROFILE**

SCALE: 1"=50' SHEET 14 OF 26 SHEETS STA. 700+00.00 TO STA. 715+00.00

F.A.P. RTE.	SECTION	COUNTY	TOTAL SHEETS	SHEET NO.
407	55C3(PV,HB(2-6);B,B-1,B-2)]	McDONOUGH	874	198
CONTRACT NO. 68844			ILLINOIS FED. AID PROJECT	

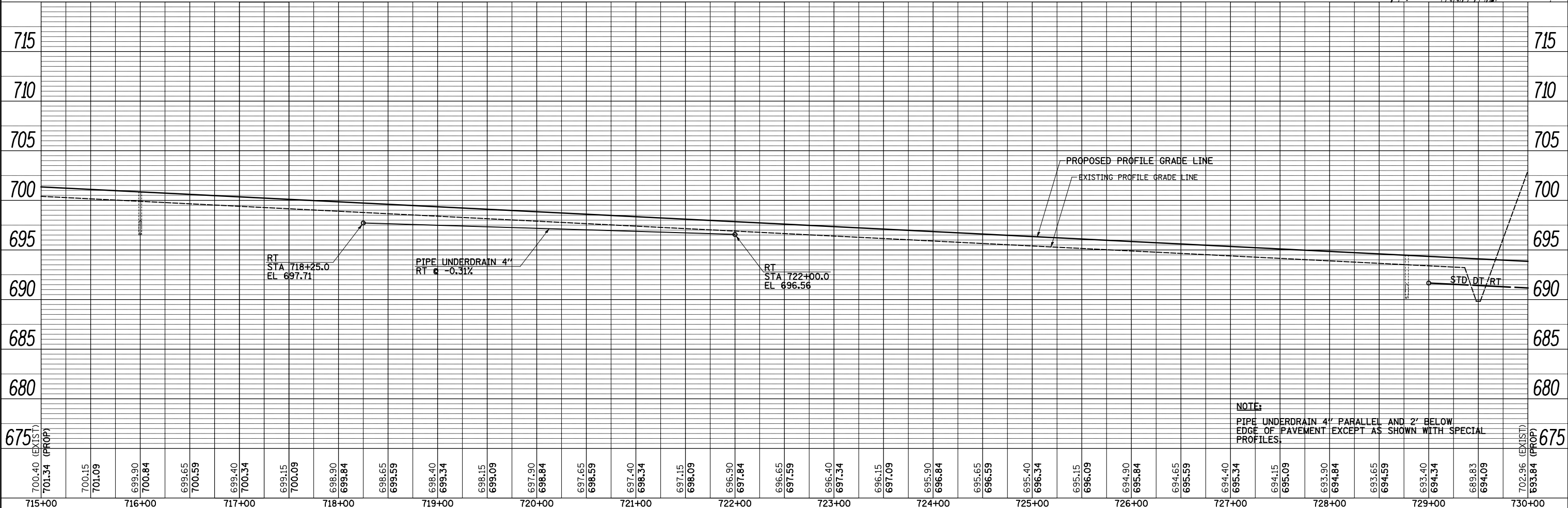
SEC 27, T 6 N, R 3 W, 4th PM
JOHN E. & NANCY L. LAVERDIERE

SEC 22, T 6 N, R 3 W, 4th PM
BARBARA HINMAN
DONALD D. McDANIEL



PLAN	SURVEYED	DATE
	PLOTTED	
	CHECKED	
	ATTEMPT	
	FILE NAME	
	NO.	

PROFILE	SURVEYED	DATE
	PLOTTED	
	CHECKED	
	NOT AT THIS OFFICE	
	NO.	



NOTE:
PIPE UNDERDRAIN 4" PARALLEL AND 2' BELOW
EDGE OF PAVEMENT EXCEPT AS SHOWN WITH SPECIAL
PROFILES.

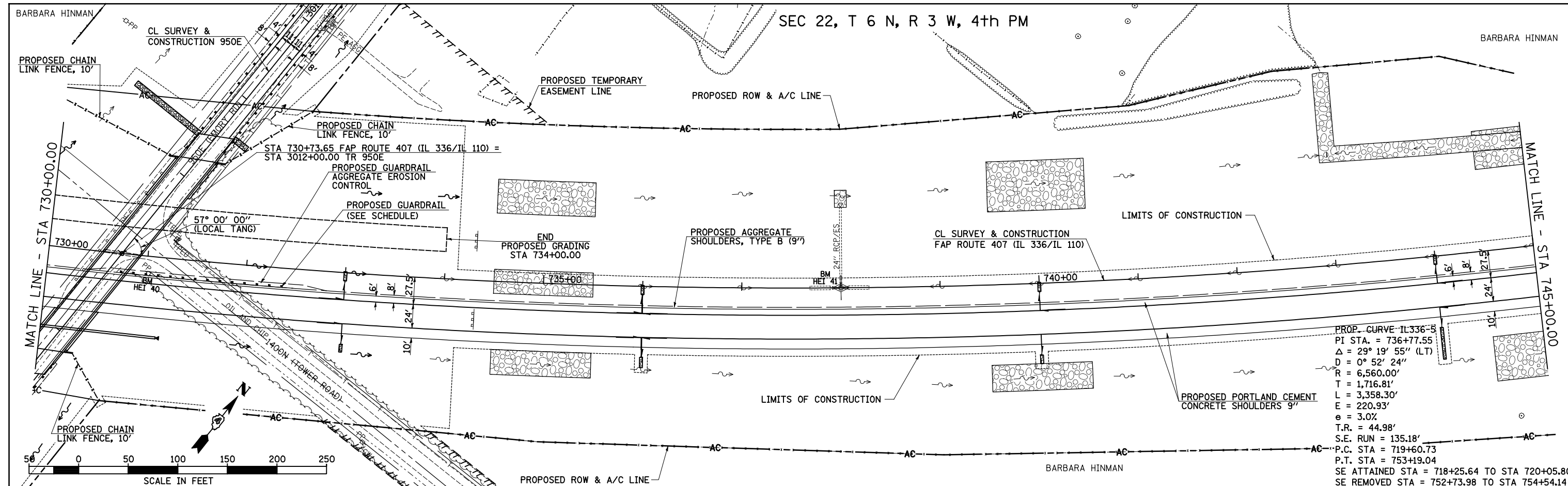
FILE NAME =	USER NAME = JDeen	DESIGNED - JRB	REVISED -
v:\transportation\2891\2-Lane Paving Plans\oadd sheets\468844-sht-plnprf13.dgn		DRAWN - TJD	REVISED -
Default	PLOT SCALE = 100.0000' / IN.	CHECKED - JRB	REVISED -
	PLOT DATE = 1/26/2015	DATE - 1-30-2015	REVISED -

STATE OF ILLINOIS
DEPARTMENT OF TRANSPORTATION

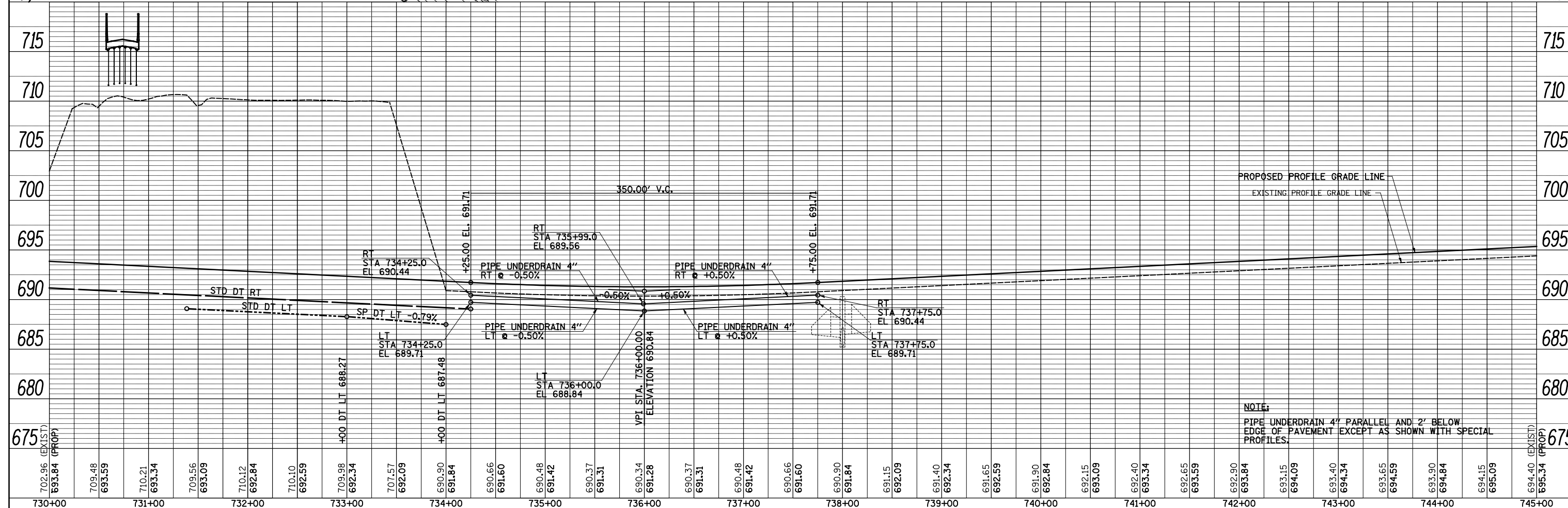
FAP ROUTE 407 (IL 336 / IL 110)
PLAN & PROFILE

F.A.P. RTE.	SECTION	COUNTY	TOTAL SHEETS	SHEET NO.
407	55C3(PV,HB(2-6);B,B-1,B-2)]	McDONOUGH	874	199
CONTRACT NO. 68B44			ILLINOIS FED. AID PROJECT	

SCALE: 1"=50' SHEET 15 OF 26 SHEETS STA. 715+00.00 TO STA. 730+00.00



PROP. CURVE IL336-5
 PI STA. = 736+77.55
 Δ = 29° 19' 55" (LT)
 D = 0° 52' 24"
 R = 6,560.00'
 T = 1,716.81'
 L = 3,358.30'
 E = 220.93'
 e = 3.0%
 T.R. = 44.98'
 S.E. RUN = 135.18'
 P.C. STA = 719+60.73
 P.T. STA = 753+19.04
 SE ATTAINED STA = 718+25.64 TO STA 720+05.80
 SE REMOVED STA = 752+73.98 TO STA 754+54.14



PLAN	SURVEYED	DATE
	PLOTTED	BY
	CHECKED	
	NOTATIS CHFD	
	NO. 1	

PROFILE	SURVEYED	DATE
	PLOTTED	BY
	CHECKED	
	NOTATIS CHFD	
	NO. 1	

FILE NAME =	USER NAME = JDeen	DESIGNED - JRB	REVISED -	STATE OF ILLINOIS DEPARTMENT OF TRANSPORTATION	FAP ROUTE 407 (IL 336 /IL 110) PLAN & PROFILE	F.A.P. SECTION	COUNTY	TOTAL SHEETS	SHEET NO.	
v:\transportation\2891\2-Lane Paving Plans\oadd sheets\468844-sht-plnprf14.dgn		DRAWN - TJD	REVISED -			407	55C3(PV,HB(2-6);B,B-1,B-2)]	McDONOUGH	874	200
Default		CHECKED - JRB	REVISED -			CONTRACT NO. 68844				
		DATE - 1-30-2015	REVISED -			ILLINOIS FED. AID PROJECT				