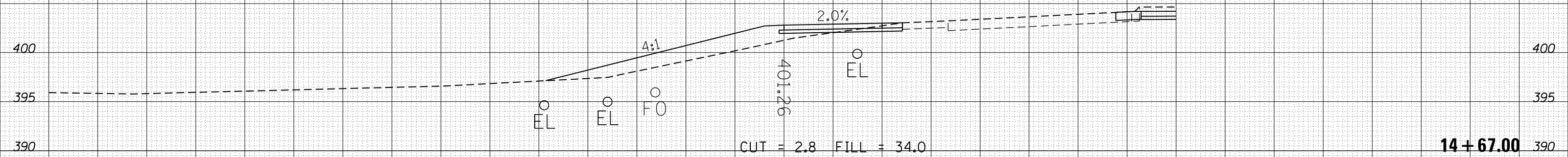


75 70 65 60 55 50 45 40 35 30 25 20 15 10 5 0 5 10 15 20 25 30 35 40 45 50 55 60 65 70 75

BY	DATE
FINAL SURVEY NOTE BOOK NO.	SURVEYED PLOTTED TEMPLATE AREAS CHECKED

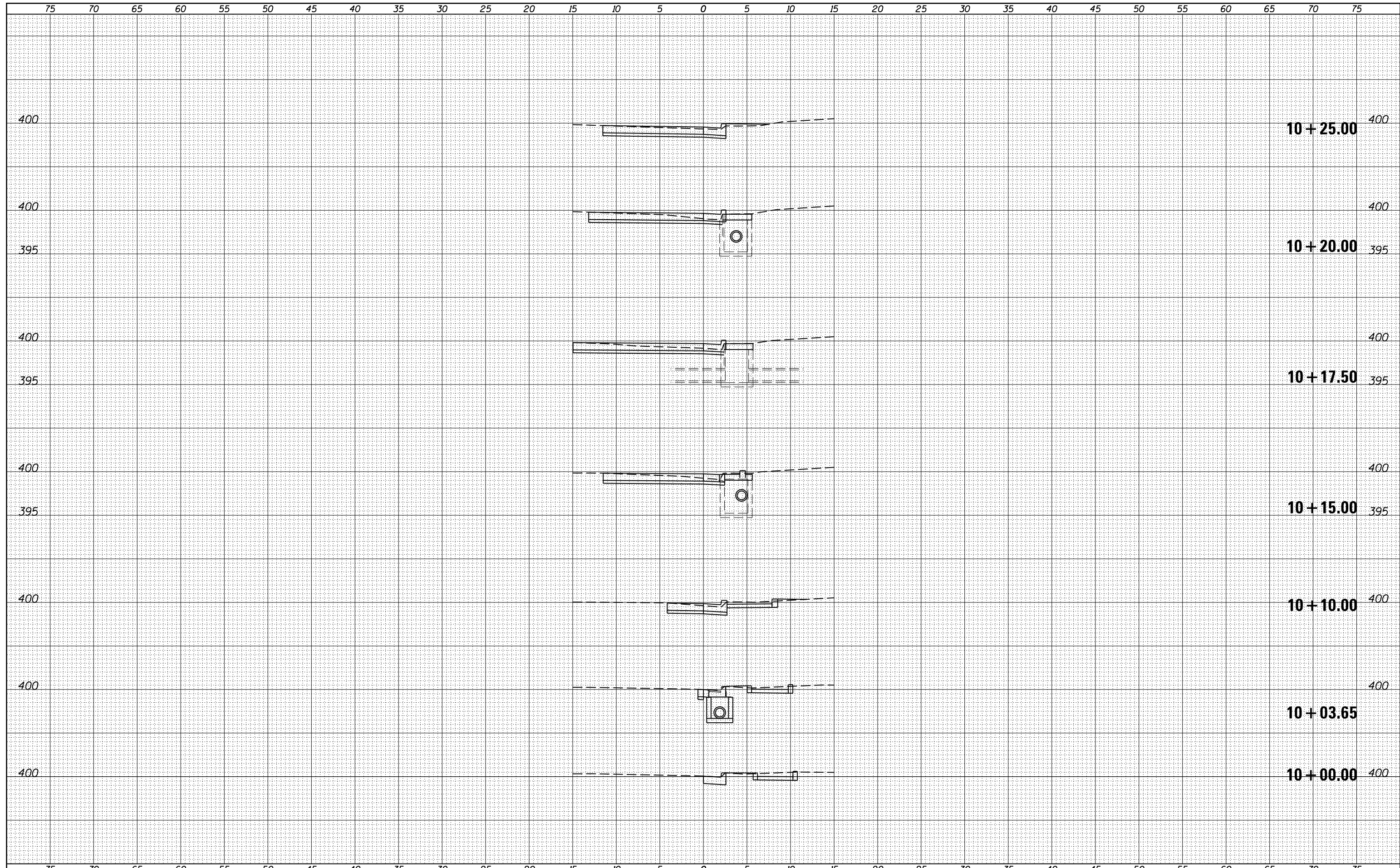
BY	DATE
ORIGINAL SURVEY NOTE BOOK NO.	SURVEYED PLOTTED TEMPLATE AREAS CHECKED



FILE NAME =	USER NAME = thomeshf	DESIGNED -	REVISIED -	<b>STATE OF ILLINOIS DEPARTMENT OF TRANSPORTATION</b>	F.A.P. RTE.	SECTION	COUNTY	TOTAL SHEETS	SHEET NO.	
Default	\\IL084EBIDINTEG\illinois.gov\PWIDOT\Documents\NIDOT Offices\District 9\Projects\78375\CADD\Drawings\sheet\ss4_sht1_xsections.dgn	DRAWN	REVISIED -		331	(12-1)I-6,B-2	JACKSON	130	101	
	PLOT SCALE = 10.0000' / in.	CHECKED -	REVISIED -		SCALE:		SHEET OF SHEETS	STA. 14+67.00 TO STA. 14+67.00	ILLINOIS FED. AID PROJECT	
	PLOT DATE = 4/22/2015	DATE -	REVISIED -						(12-1)I-6,B-2	
								<b>CONTRACT NO. 78375</b>		

BY	DATE
FINAL SURVEY	SURVEYED
NOTE BOOK	PLOTTED
NO.	TEMPLATE
	AREAS
	CHECKED

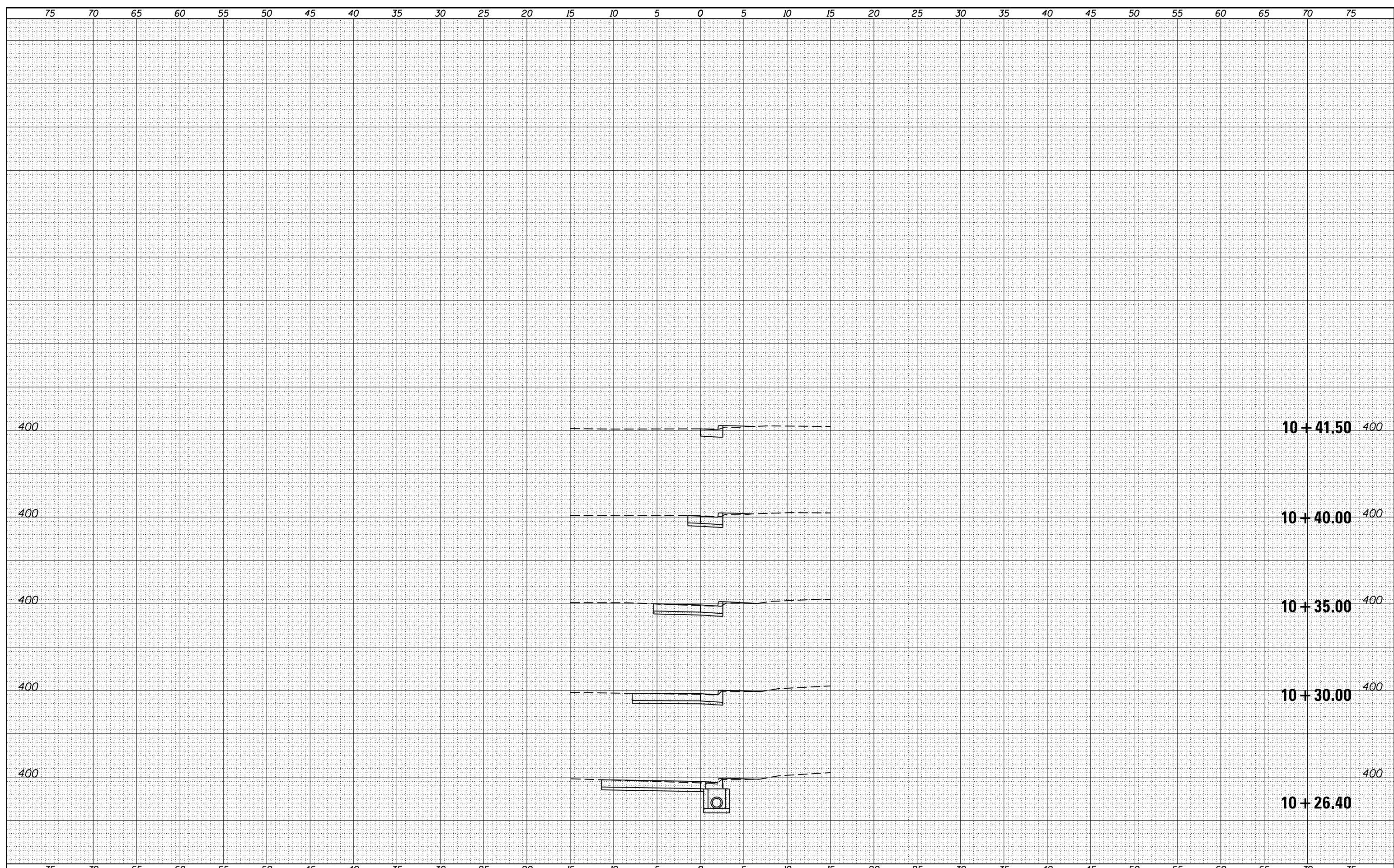
BY	DATE
ORIGINAL SURVEY	SURVEYED
NOTE BOOK	PLOTTED
NO.	TEMPLATE
	AREAS
	CHECKED



FILE NAME =	USER NAME = \$USERS	DESIGNED -	REVISIED -	<b>STATE OF ILLINOIS</b> <b>DEPARTMENT OF TRANSPORTATION</b>	F.A.P. RTE.	SECTION	COUNTY	TOTAL SHEETS	SHEET NO.	
c:\pw_work\pwidot\lavenderba\d0349233\ss4.shk	xsections.dgn	DRAWN -	REVISIED -		331	(12-11)-6,B-2	JACKSON	130	102	
\$MODELNAME\$	PLOT SCALE = 10.0000 ' / in.	CHECKED -	REVISIED -		CONTRACT NO. 78375					
	PLOT DATE = 3/27/2015	DATE -	REVISIED -		ILLINOIS FED. AID PROJECT (12-11)-6,B-2					
					SCALE:	SHEET	OF	SHEETS	STA. 10+00.00	TO STA.

FINAL SURVEY	SURVEYED	BY	DATE
NOTE BOOK	PLOTTED		
NO.	TEMPLATE		
	AREAS CHECKED		

ORIGINAL SURVEY	SURVEYED	BY	DATE
NOTE BOOK	PLOTTED		
NO.	TEMPLATE		
	AREAS CHECKED		



FILE NAME = c:\pw\_work\pwidot\lavenderba\d0349233\ss4.shk  
 \$MODELNAME\$

USER NAME = \$USERS\$	DESIGNED -	REVISÉD -
xsections.dgn	DRAWN -	REVISÉD -
PLOT SCALE = 10.0000' / in.	CHECKED -	REVISÉD -
PLOT DATE = 3/27/2015	DATE -	REVISÉD -

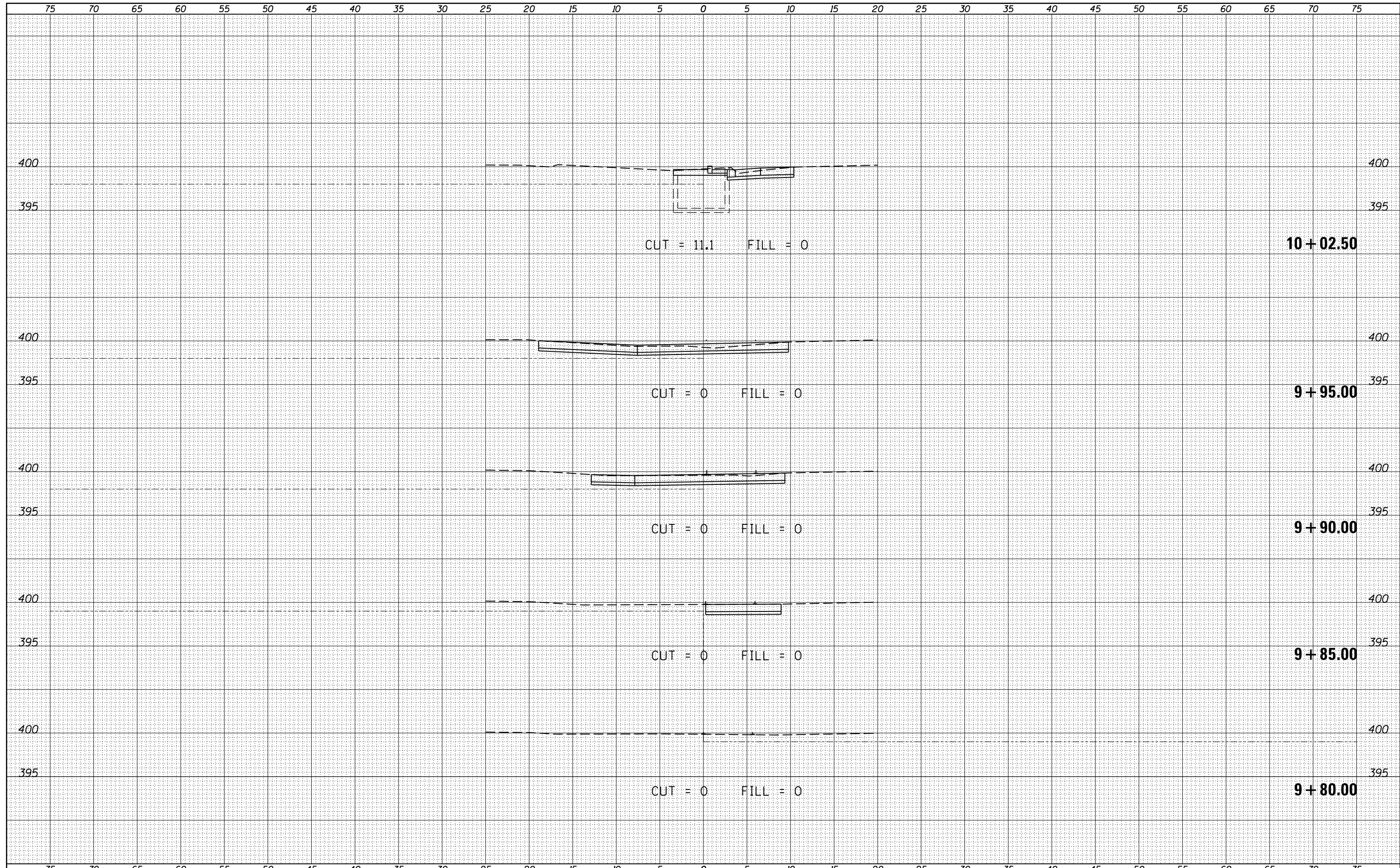
**STATE OF ILLINOIS  
DEPARTMENT OF TRANSPORTATION**

SCALE: SHEET OF SHEETS STA. TO STA.

F.A.P. RTE. 331	SECTION (12-1)I-6,B-2	COUNTY JACKSON	TOTAL SHEETS 130	SHEET NO. 103
ILLINOIS FED. AID PROJECT				CONTRACT NO. 78375

DATE	
BY	
SURVEYED	
PLOTTED	
TEMPLATE	
AREAS	
CHECKED	
FINAL SURVEY	
NOTE BOOK	
NO.	

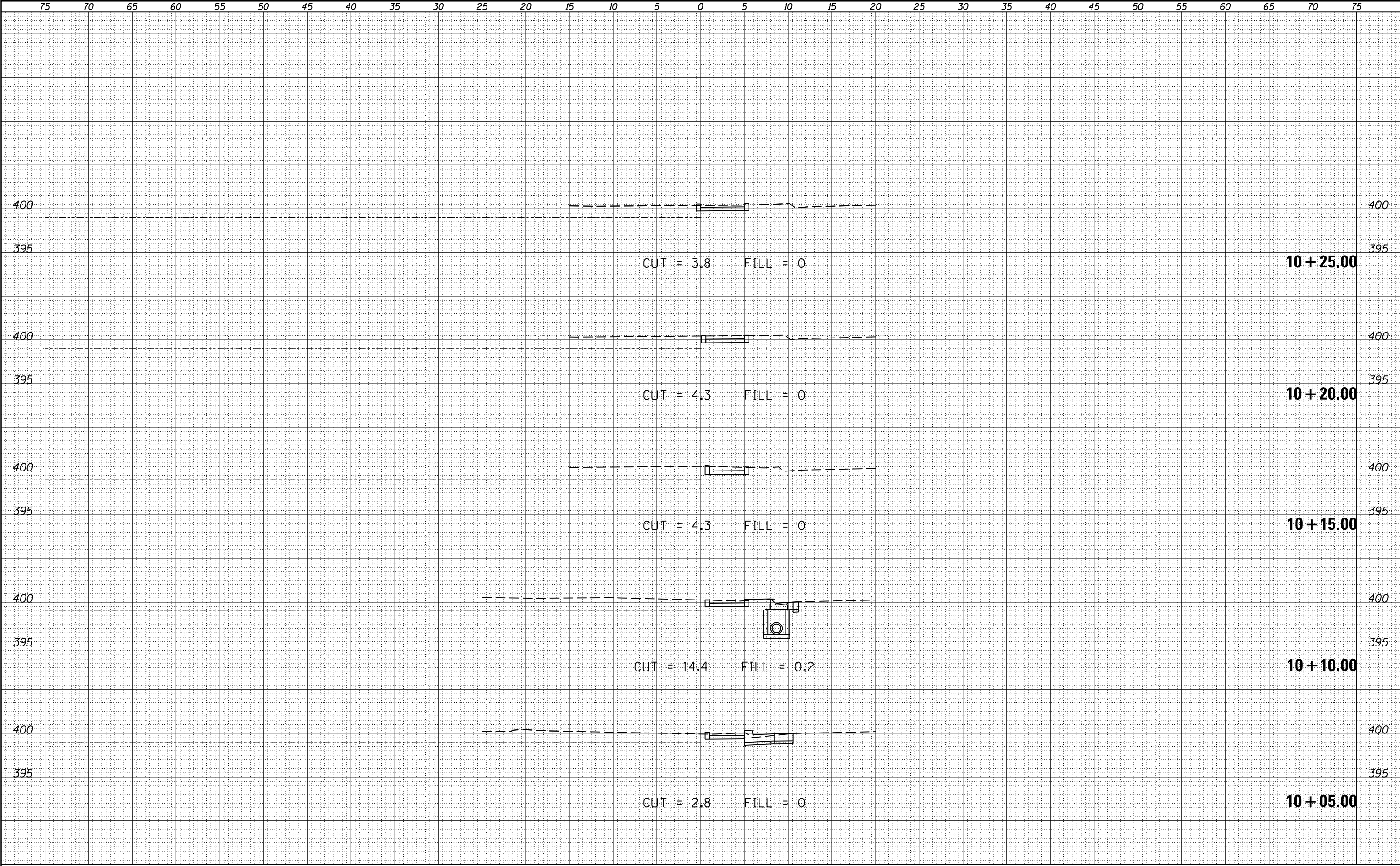
DATE	
BY	
SURVEYED	
PLOTTED	
TEMPLATE	
AREAS	
CHECKED	
ORIGINAL SURVEY	
NOTE BOOK	
NO.	



FILE NAME =	USER NAME = \$USERS	DESIGNED -	REVISED -	<b>STATE OF ILLINOIS</b> <b>DEPARTMENT OF TRANSPORTATION</b>	SCALE:	SHEET	OF	SHEETS	STA.	TO STA.
c:\pw_work\pwidot\lavenderba\d0349233\ss4.shk	xsections.dgn	DRAWN -	REVISED -		F.A.P. RTE.	SECTION	COUNTY	TOTAL SHEETS	SHEET NO.	
\$MODELNAME\$	PLOT SCALE = 10.0000' / in.	CHECKED -	REVISED -		331	(12-1)I-6,B-2	JACKSON	130	104	
	PLOT DATE = 3/27/2015	DATE -	REVISED -				CONTRACT NO.	78375		
ILLINOIS FED. AID PROJECT (12-1)I-6,B-2										

BY	DATE
FINAL SURVEY	SURVEYED
NOTE BOOK	PLOTTED
NO.	TEMPLATE
	AREAS
	CHECKED

BY	DATE
ORIGINAL SURVEY	SURVEYED
NOTE BOOK	PLOTTED
NO.	TEMPLATE
	AREAS
	CHECKED



FILE NAME =	USER NAME =	DESIGNED -	REVISED -
c:\pw_work\pwidth\lavenderba\d0349233\ss4.shk	§USERS	DRAWN -	REVISED -
		CHECKED -	REVISED -
		DATE -	REVISED -

**STATE OF ILLINOIS  
DEPARTMENT OF TRANSPORTATION**

SCALE:	SHEET	OF	SHEETS	STA. 10+05.00	TO STA.

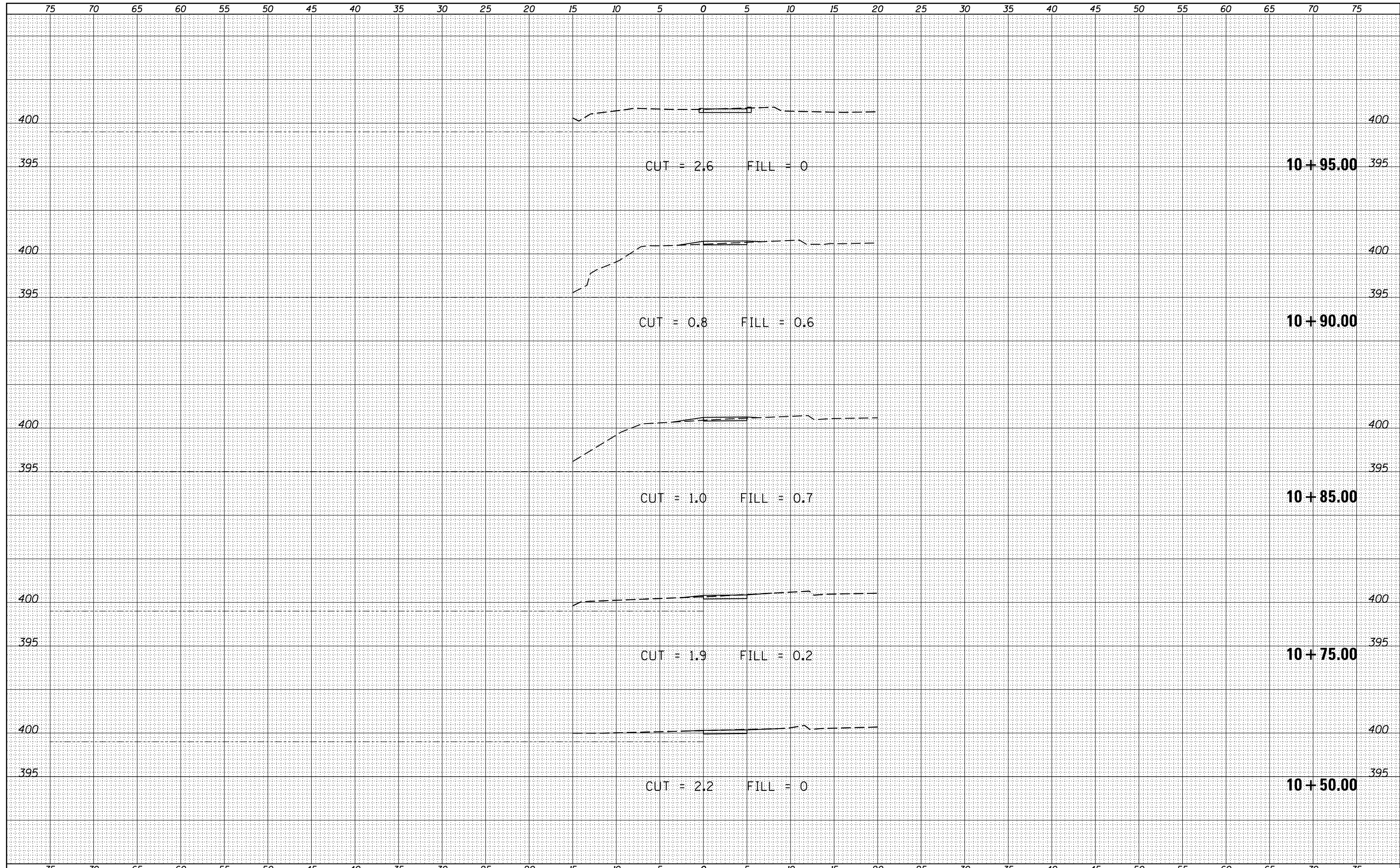
F.A.P. RTE.	SECTION	COUNTY	TOTAL SHEETS	SHEET NO.
331	(12-1)I-6,B-2	JACKSON	130	105
		CONTRACT NO.	78375	

ILLINOIS FED. AID PROJECT  
(12-1)I-6,B-2



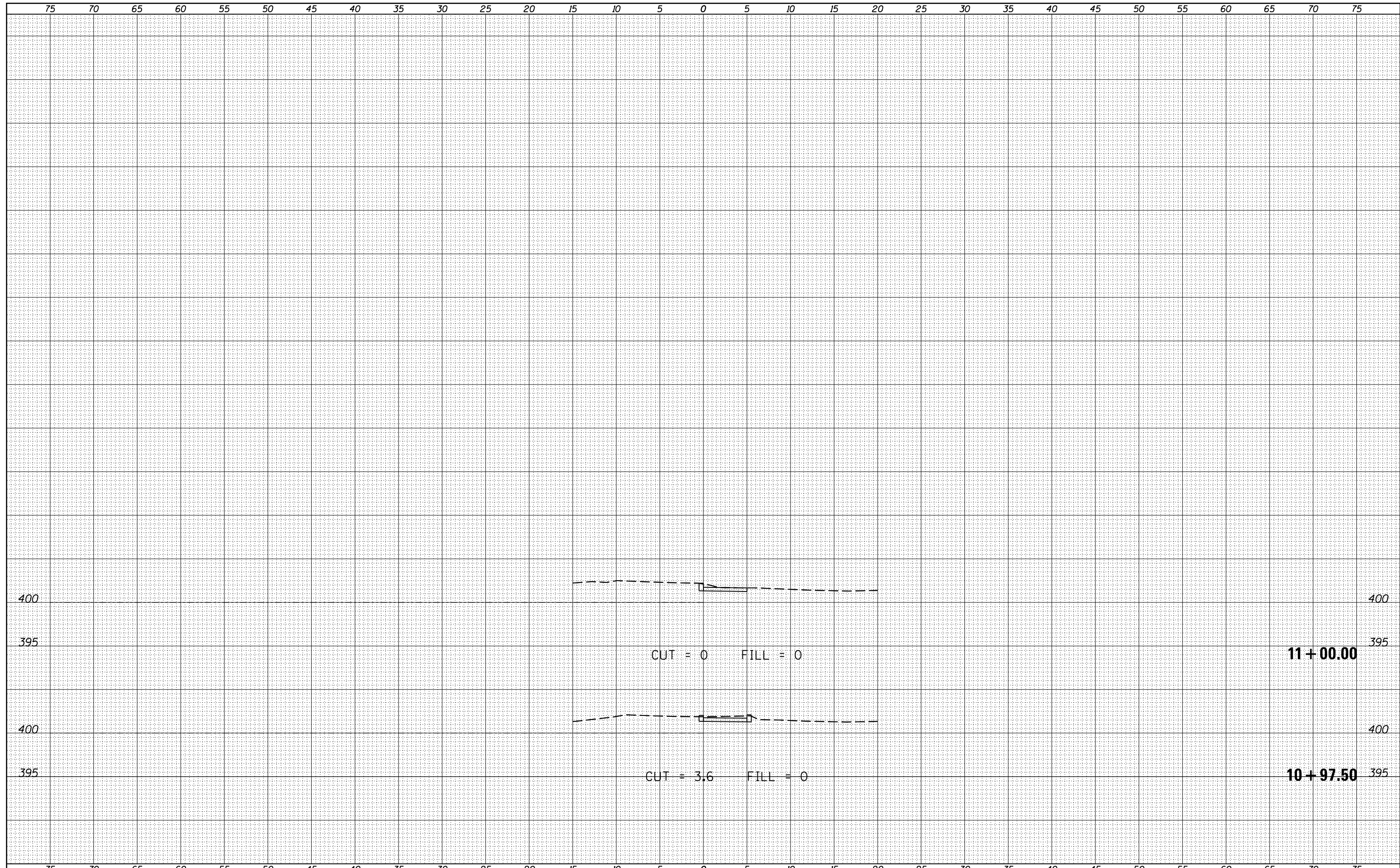
DATE	
BY	
FINAL SURVEY	SURVEYED
NOTE BOOK	PLOTTED
NO.	TEMPLATE
	AREAS
	CHECKED

DATE	
BY	
ORIGINAL SURVEY	SURVEYED
NOTE BOOK	PLOTTED
NO.	TEMPLATE
	AREAS
	CHECKED



DATE	
BY	
FINAL SURVEY	SURVEYED
NOTE BOOK	PLOTTED
NO.	TEMPLATE
	AREAS
	CHECKED

DATE	
BY	
ORIGINAL SURVEY	SURVEYED
NOTE BOOK	PLOTTED
NO.	TEMPLATE
	AREAS
	CHECKED



FILE NAME = c:\pw\_work\pwidot\lavenderba\d0349233\ss4.shk

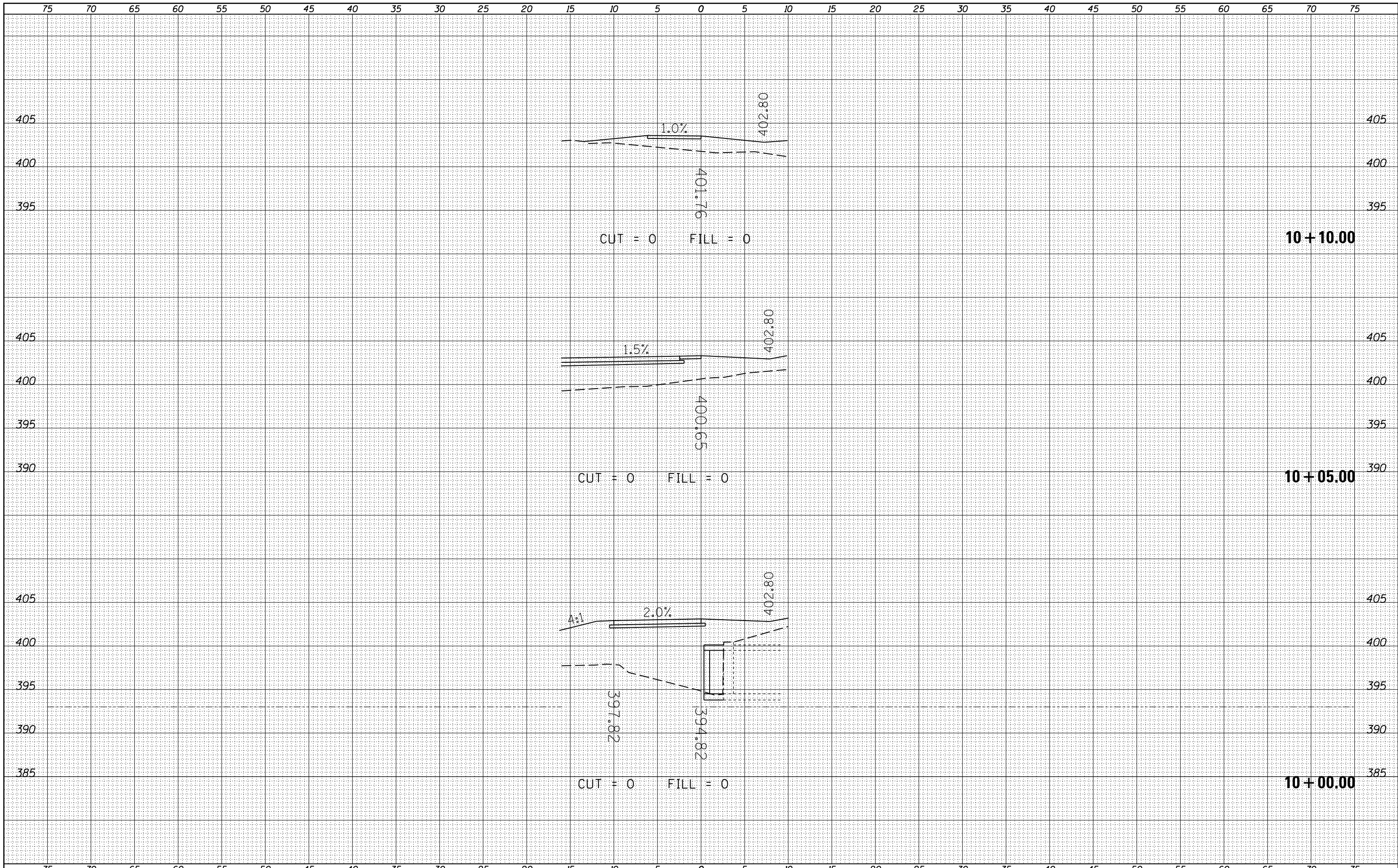
USER NAME = susers  
 xsections.dgn  
 PLOT SCALE = 10.0000' / in.  
 PLOT DATE = 3/27/2015

DESIGNED -	REVISIED -
DRAWN -	REVISIED -
CHECKED -	REVISIED -
DATE -	REVISIED -

**STATE OF ILLINOIS  
 DEPARTMENT OF TRANSPORTATION**

SCALE: SHEET OF SHEETS STA. TO STA. 11+00.00

F.A.P. RTE.	SECTION	COUNTY	TOTAL SHEETS	SHEET NO.
331	(12-1)I-6,B-2	JACKSON	130	107
			CONTRACT NO. 78375	
ILLINOIS FED. AID PROJECT				



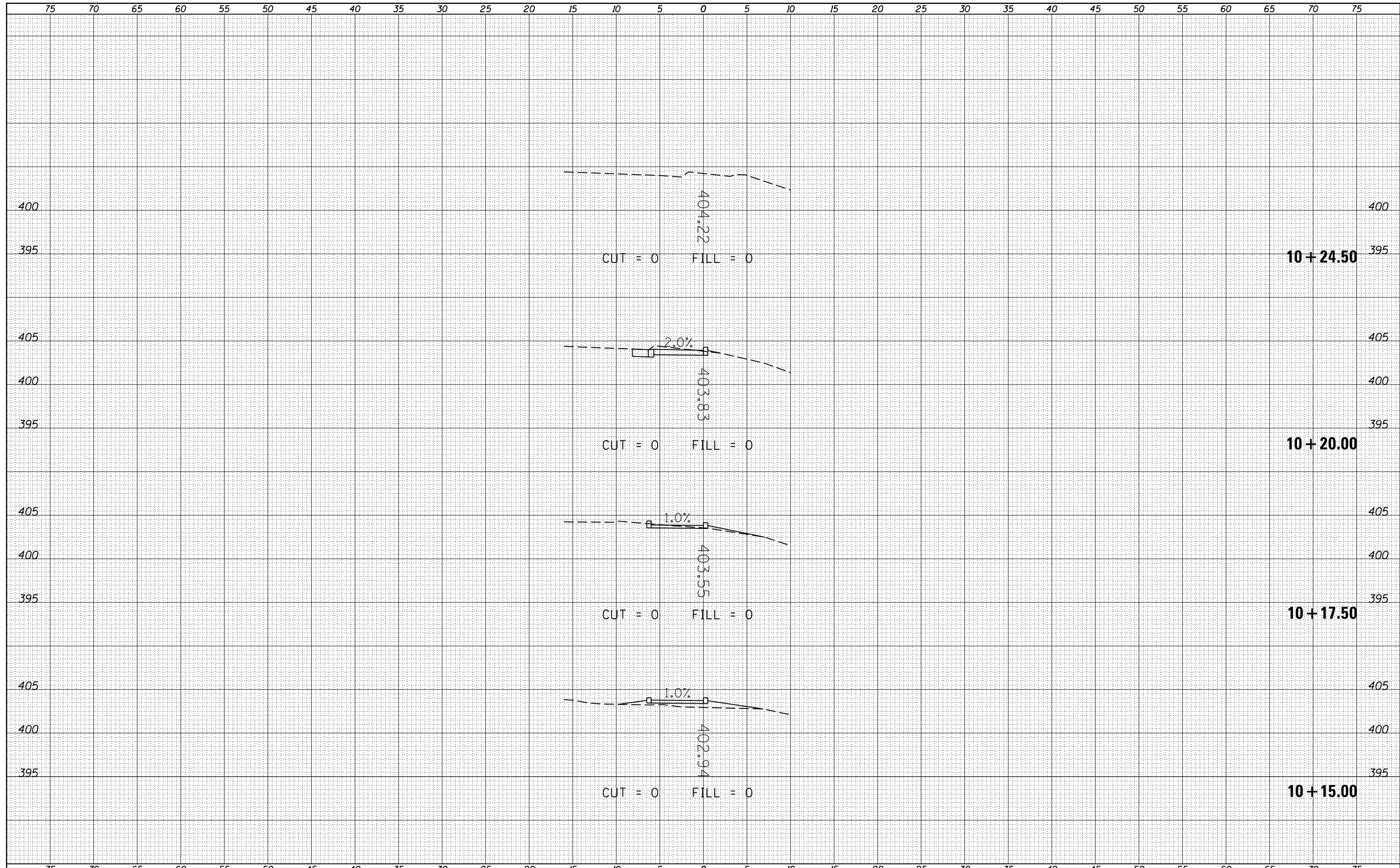
BY	DATE
FINAL SURVEY	SURVEYED
NOTE BOOK	PLOTTED
NO.	TEMPLATE
	AREAS CHECKED
	AREAS CHECKED

BY	DATE
ORIGINAL SURVEY	SURVEYED
NOTE BOOK	PLOTTED
NO.	TEMPLATE
	AREAS CHECKED
	AREAS CHECKED



BY	DATE

BY	DATE



FILE NAME =	USER NAME = sUSERS	DESIGNED -	REVISED -
c:\pw_work\pwidot\lavenderba\d0349233\ss4.shk	xsections.dgn	DRAWN -	REVISED -
	PLOT SCALE = 10.0000' / in.	CHECKED -	REVISED -
*MODELNAME*	PLOT DATE = 3/27/2015	DATE -	REVISED -


**STATE OF ILLINOIS  
DEPARTMENT OF TRANSPORTATION**

SCALE: SHEET OF SHEETS STA. 10+15.00 TO STA.

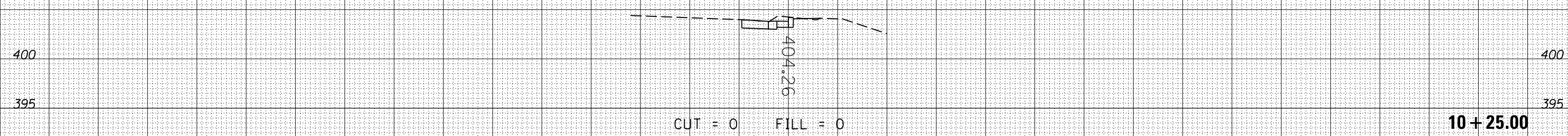
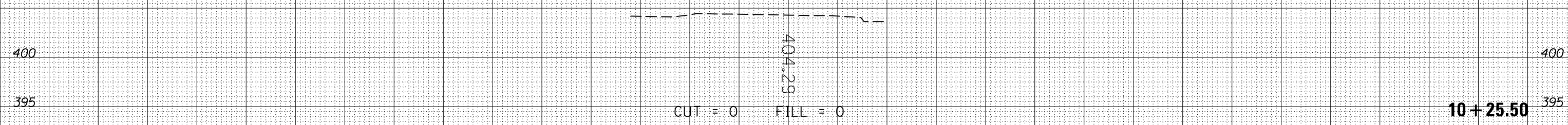
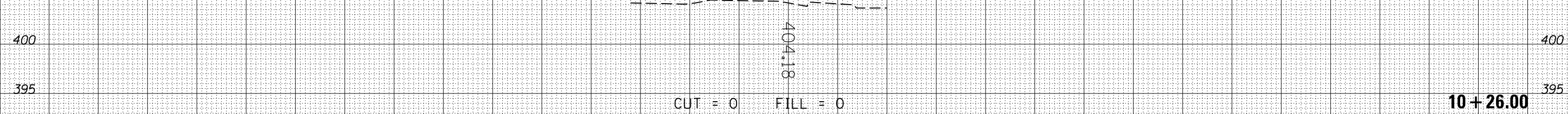
F.A.P. RTE.	SECTION	COUNTY	TOTAL SHEETS	SHEET NO.
331	(12-1)I-6,B-2	JACKSON	130	109
				CONTRACT NO. 78375

75 70 65 60 55 50 45 40 35 30 25 20 15 10 5 0 5 10 15 20 25 30 35 40 45 50 55 60 65 70 75

BY	DATE
FINAL SURVEY	SURVEYED
NOTE BOOK	PLOTTED
NO.	TEMPLATE
	AREAS
	CHECKED



BY	DATE
ORIGINAL SURVEY	SURVEYED
NOTE BOOK	PLOTTED
NO.	TEMPLATE
	AREAS
	CHECKED



FILE NAME = c:\pw\_work\pwidot\lavenderba\d0349233\ss4.shk

USER NAME = \$USERS\$  
DRAWN -  
PLOT SCALE = 10.0000 / in.  
DATE = 3/27/2015

DESIGNED -  
CHECKED -  
DATE -

REVISED -  
REVISED -  
REVISED -  
REVISED -

STATE OF ILLINOIS  
DEPARTMENT OF TRANSPORTATION

SCALE: SHEET OF SHEETS STA. TO STA. 10+26.50

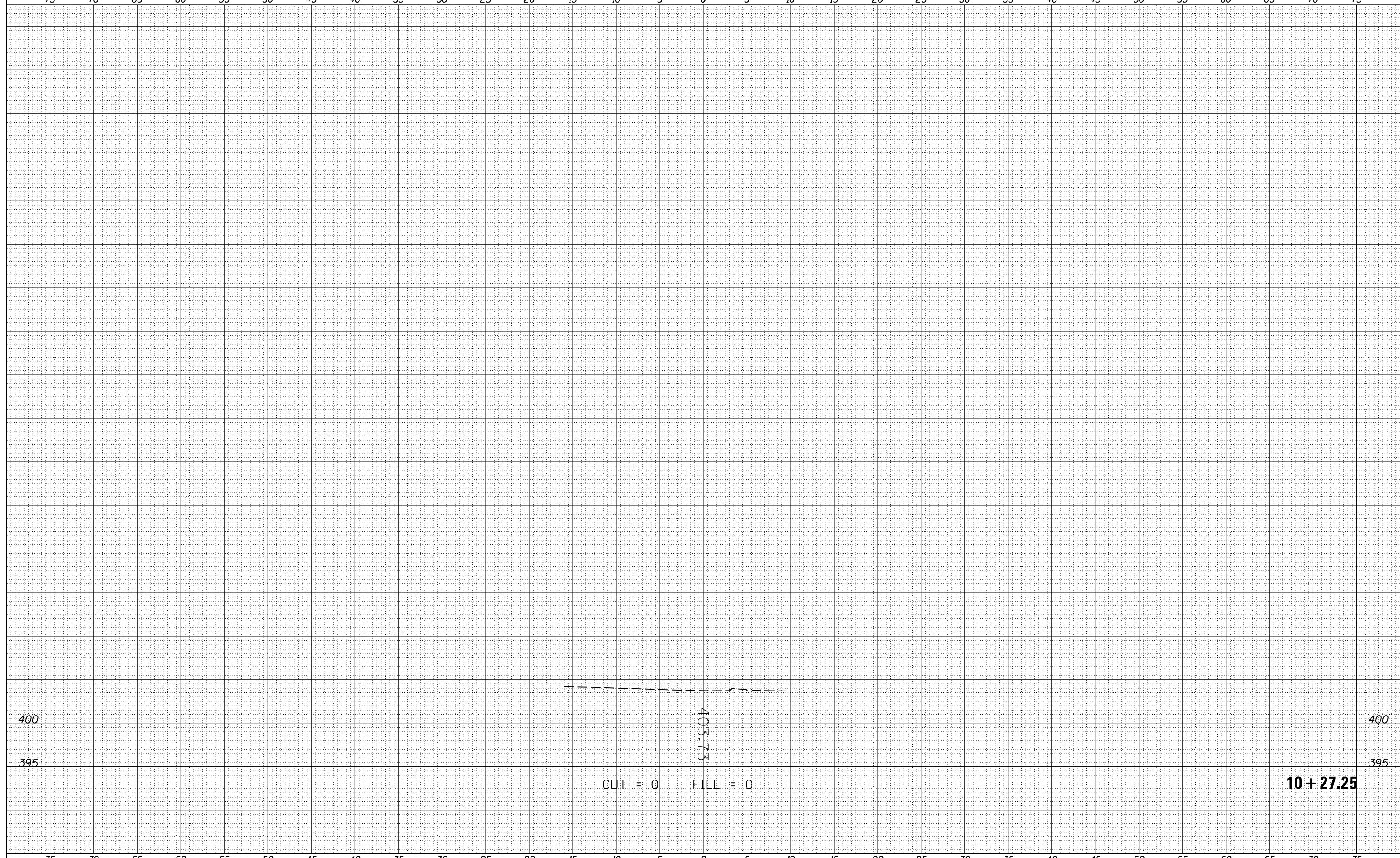
F.A.P. RTE.	SECTION	COUNTY	TOTAL SHEETS	SHEET NO.
331	(12-1)I-6,B-2	JACKSON	130	110
CONTRACT NO.			78375	

ILLINOIS FED. AID PROJECT  
(12-1)I-6,B-2

75 70 65 60 55 50 45 40 35 30 25 20 15 10 5 0 5 10 15 20 25 30 35 40 45 50 55 60 65 70 75

DATE	
BY	
ORIGINAL SURVEY NOTE BOOK NO.	
SURVEYED PLOTTED AREAS CHECKED	
TEMPLATE	
AREAS CHECKED	

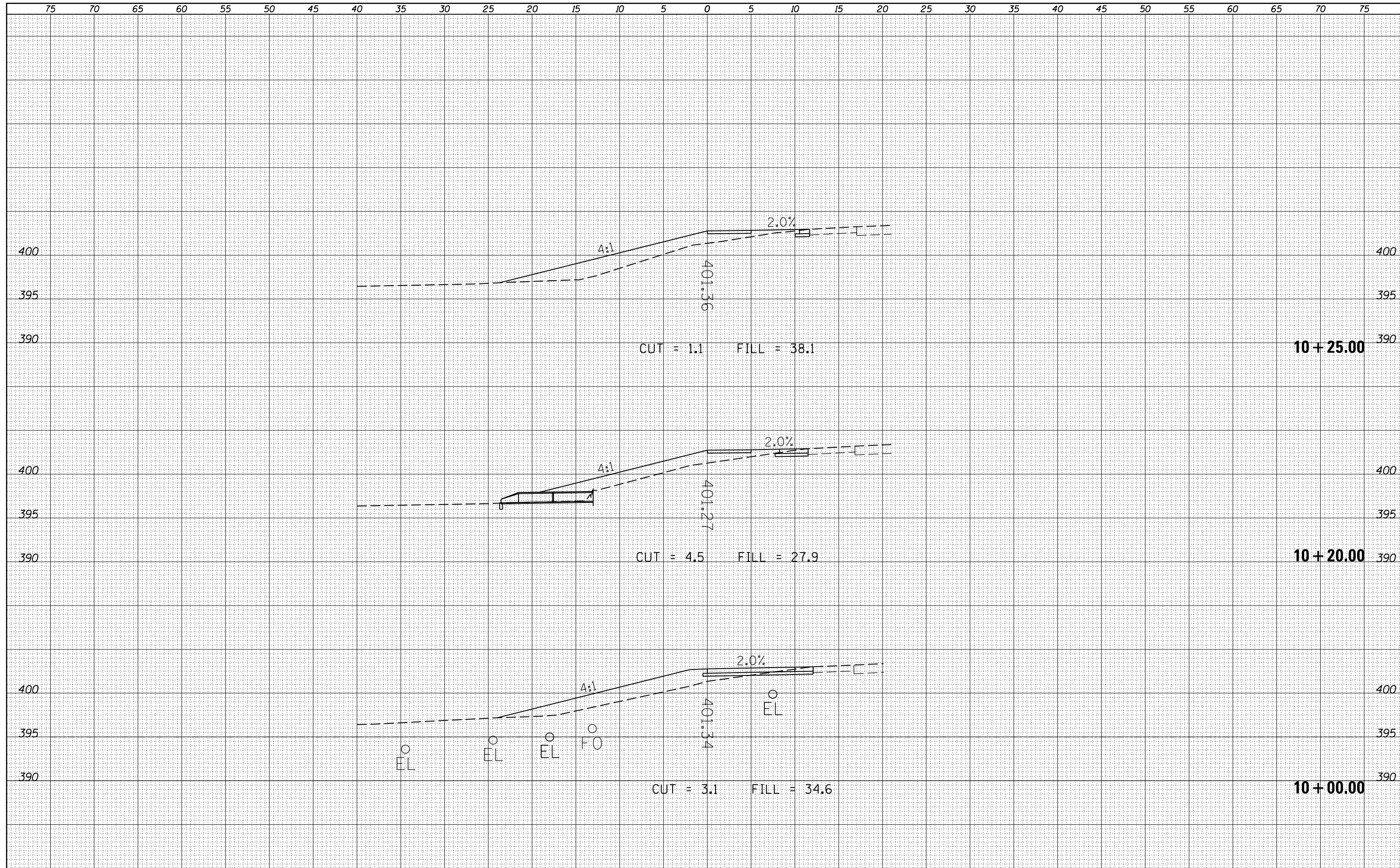
DATE	
BY	
ORIGINAL SURVEY NOTE BOOK NO.	
SURVEYED PLOTTED AREAS CHECKED	
TEMPLATE	
AREAS CHECKED	



FILE NAME = c:\pw_work\pwidot\lavenderba\d0349233\ss4.shk	USER NAME = \$USERS	DESIGNED -	REVISED -	<b>STATE OF ILLINOIS DEPARTMENT OF TRANSPORTATION</b>	SCALE:      SHEET      OF      SHEETS      STA.      TO STA.	F.A.P. RTE. 331	SECTION (12-11)-6,B-2	COUNTY JACKSON	TOTAL SHEETS 130	SHEET NO. 111
\$MODELNAME\$	PLOT SCALE = 10.0000' / in.	DRAWN -	REVISED -			CONTRACT NO. 78375				
	PLOT DATE = 3/27/2015	CHECKED -	REVISED -			ILLINOIS FED. AID PROJECT				
		DATE -	REVISED -			(12-11)-6,B-2				

BY	DATE
SURVEYED	
PLOTTED	
TEMPLATE	
AREAS	
CHECKED	
FINAL SURVEY NOTE BOOK NO.	

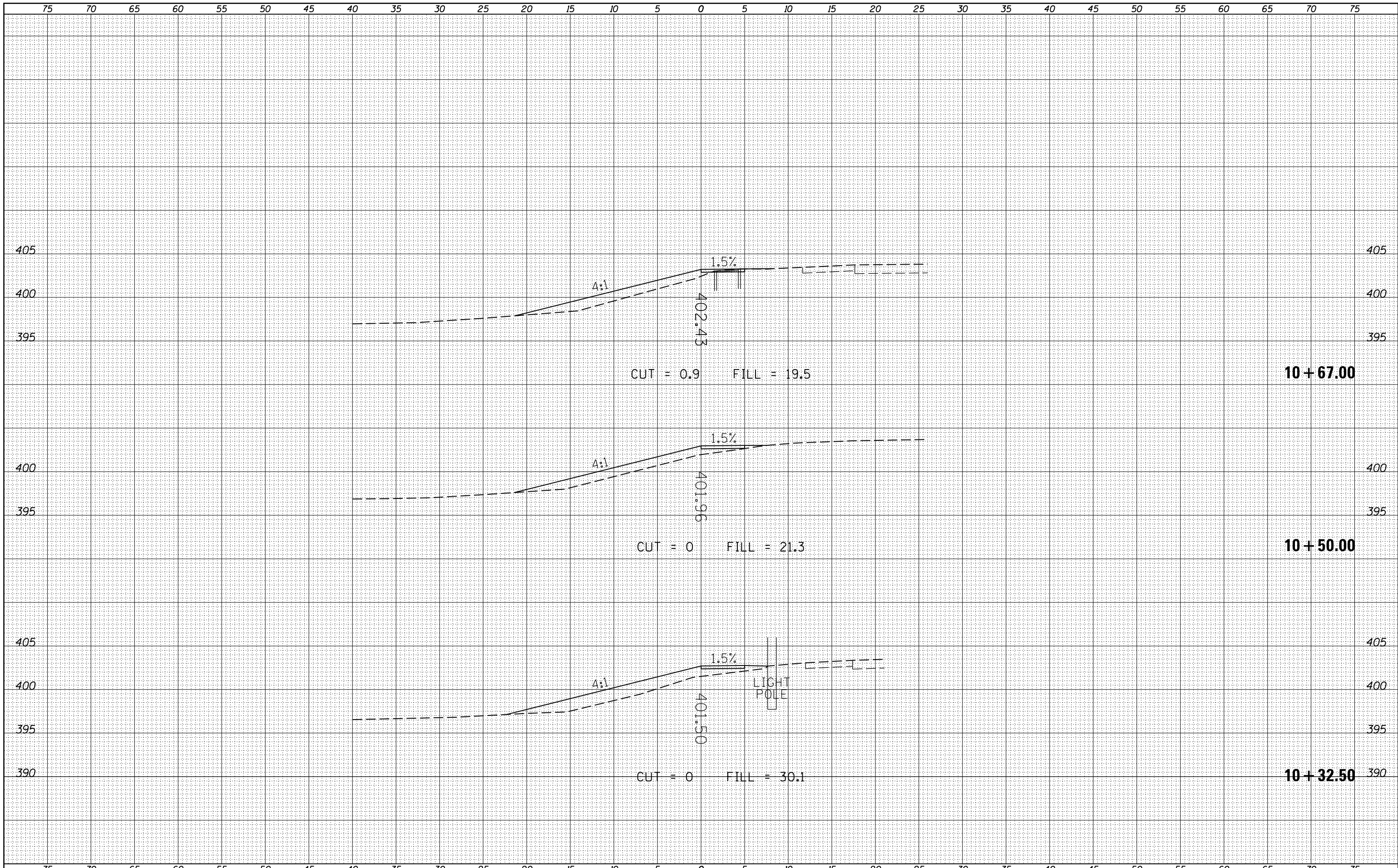
BY	DATE
SURVEYED	
PLOTTED	
TEMPLATE	
AREAS	
CHECKED	
ORIGINAL SURVEY NOTE BOOK NO.	



FILE NAME =	USER NAME = \$USERS	DESIGNED -	REVISED -	<b>STATE OF ILLINOIS</b> <b>DEPARTMENT OF TRANSPORTATION</b>	SCALE:      SHEET    OF    SHEETS    STA. 10+00.00    TO STA. 10+25.00
c:\pw_work\pwidot\lavenderba\d0349233\ss4.shk	xsections.dgn	DRAWN -	REVISED -		
	PLOT SCALE = 10.0000' / in.	CHECKED -	REVISED -		
	PLOT DATE = 3/27/2015	DATE -	REVISED -		
*MODELNAME*					

F.A.P. RTE.	SECTION	COUNTY	TOTAL SHEETS	SHEET NO.
331	(12-1)I-6,B-2	JACKSON	130	112
ILLINOIS FED. AID PROJECT			CONTRACT NO. 78375	

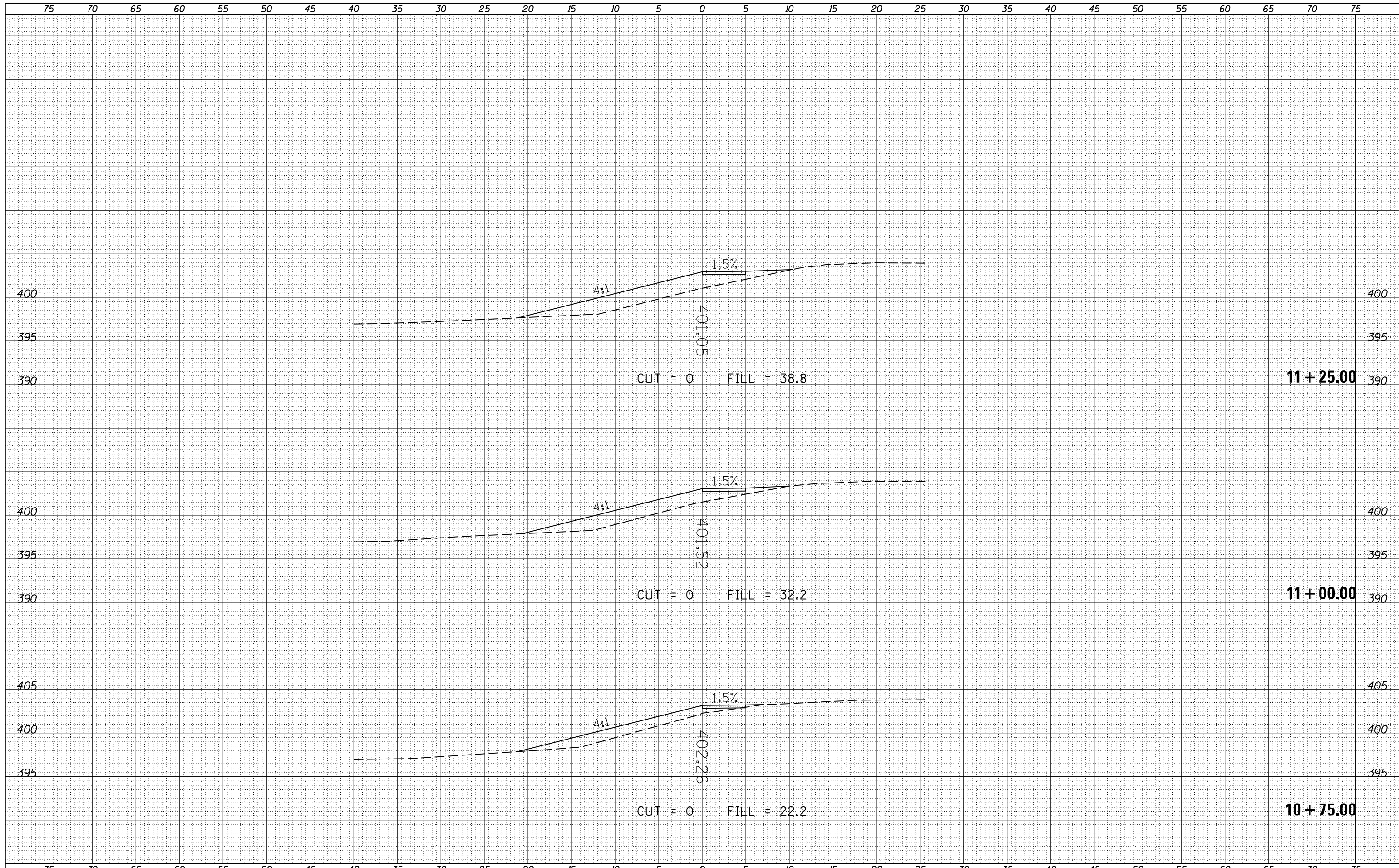
(12-1)I-6,B-2



BY	DATE
FINAL SURVEY	SURVEYED
NOTE BOOK	PLOTTED
NO.	TEMPLATE
	AREAS CHECKED

BY	DATE
ORIGINAL SURVEY	SURVEYED
NOTE BOOK	PLOTTED
NO.	TEMPLATE
	AREAS CHECKED





BY	DATE
SURVEYED	
PLOTTED	
TEMPLATE	
AREAS	
CHECKED	
NO.	

BY	DATE
SURVEYED	
PLOTTED	
TEMPLATE	
AREAS	
CHECKED	
NO.	

FILE NAME =	USER NAME = \$USERS	DESIGNED -	REVISED -
c:\pw_work\pwidot\lavenderba\0349233\ss4.shk	xsections.dgn	DRAWN -	REVISED -
*MODELNAME*	PLOT SCALE = 10.0000 ' / in.	CHECKED -	REVISED -
	PLOT DATE = 3/27/2015	DATE -	REVISED -

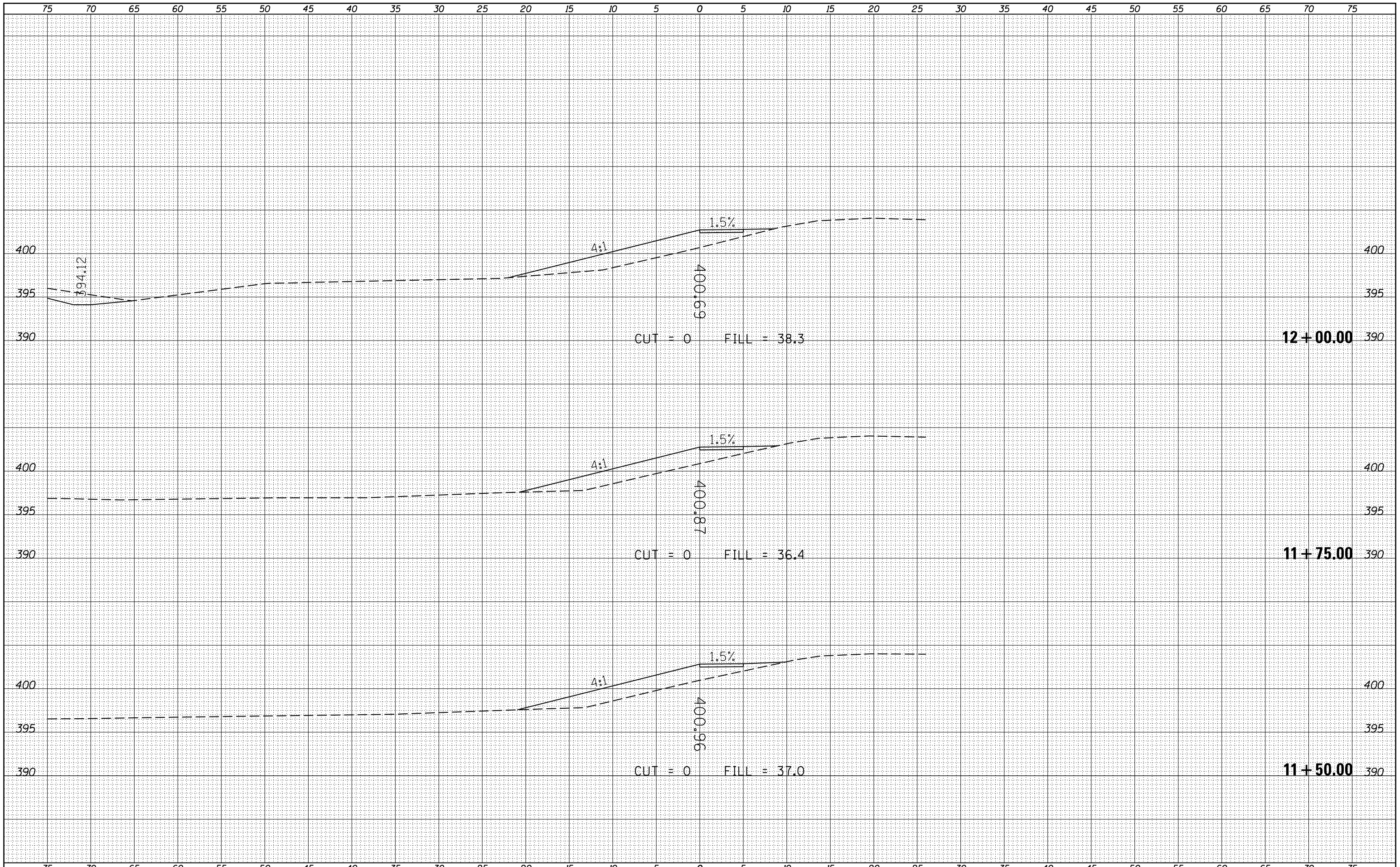
**STATE OF ILLINOIS  
DEPARTMENT OF TRANSPORTATION**

SCALE:	SHEET	OF	SHEETS	STA. 10+75.00	TO STA.
--------	-------	----	--------	---------------	---------

F.A.P. RTE.	SECTION	COUNTY	TOTAL SHEETS	SHEET NO.
331	(12-1)I-6,B-2	JACKSON	130	114
ILLINOIS FED. AID PROJECT			CONTRACT NO. 78375	

BY	DATE
SURVEYED	
PLOTTED	
TEMPLATE	
AREAS CHECKED	
AREAS CHECKED	
FINAL SURVEY NOTE BOOK NO.	

BY	DATE
SURVEYED	
PLOTTED	
TEMPLATE	
AREAS CHECKED	
AREAS CHECKED	
ORIGINAL SURVEY NOTE BOOK NO.	



FILE NAME = c:\pw\_work\pwidot\lavenderba\0349233\ss4\_shtk\_xsections.dgn  
 \$MODELNAME\$

USER NAME = \$USERS\$	DESIGNED -	REVISIED -
	DRAWN -	REVISIED -
	CHECKED -	REVISIED -
PLOT SCALE = 10.0000' / 1"		
PLOT DATE = 3/27/2015	DATE -	REVISIED -

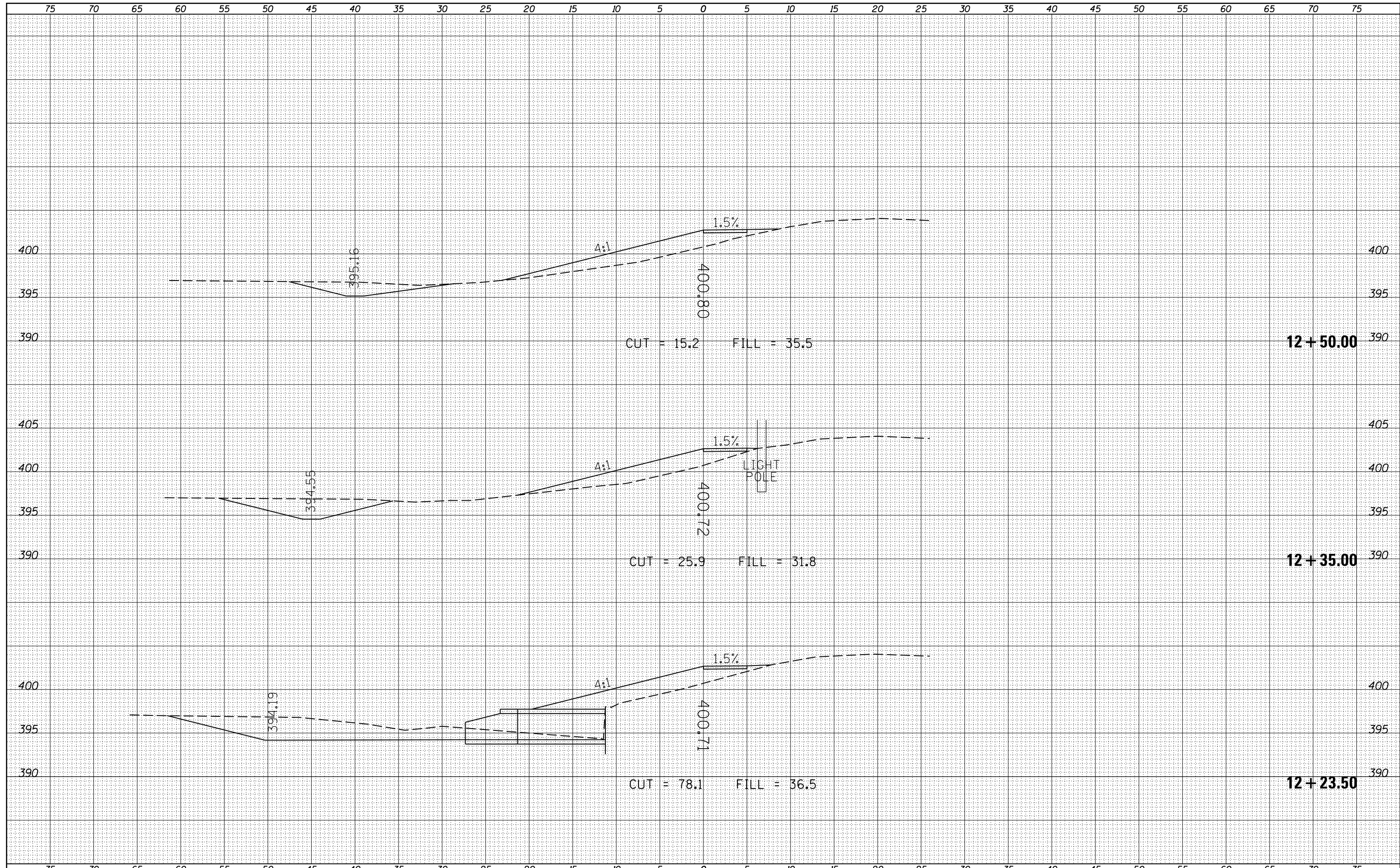
**STATE OF ILLINOIS  
DEPARTMENT OF TRANSPORTATION**

SCALE:	SHEET	OF	SHEETS	STA.	TO	STA.
--------	-------	----	--------	------	----	------

F.A.P. RTE.	SECTION	COUNTY	TOTAL SHEETS	SHEET NO.
331	(12-1)I-6,B-2	JACKSON	130	115
CONTRACT NO.			78375	

DATE	
BY	
ORIGINAL SURVEY	
SURVEYED	
PLOTTED	
TEMPLATE	
AREAS	
CHECKED	
FINISH SURVEY	
NO. BOOK	
NO.	
AREAS	
CHECKED	

DATE	
BY	
ORIGINAL SURVEY	
SURVEYED	
PLOTTED	
TEMPLATE	
AREAS	
CHECKED	
FINISH SURVEY	
NO. BOOK	
NO.	
AREAS	
CHECKED	



FILE NAME = c:\pw\_work\pwidot\lavenderba\d0349233\ss4.shk

USER NAME = susers	DESIGNED -	REVISIED -
DESIGNED -	DRAWN -	REVISIED -
DRAWN -	CHECKED -	REVISIED -
CHECKED -	DATE -	REVISIED -
DATE -		

STATE OF ILLINOIS  
DEPARTMENT OF TRANSPORTATION

SCALE: SHEET OF SHEETS STA. TO STA.

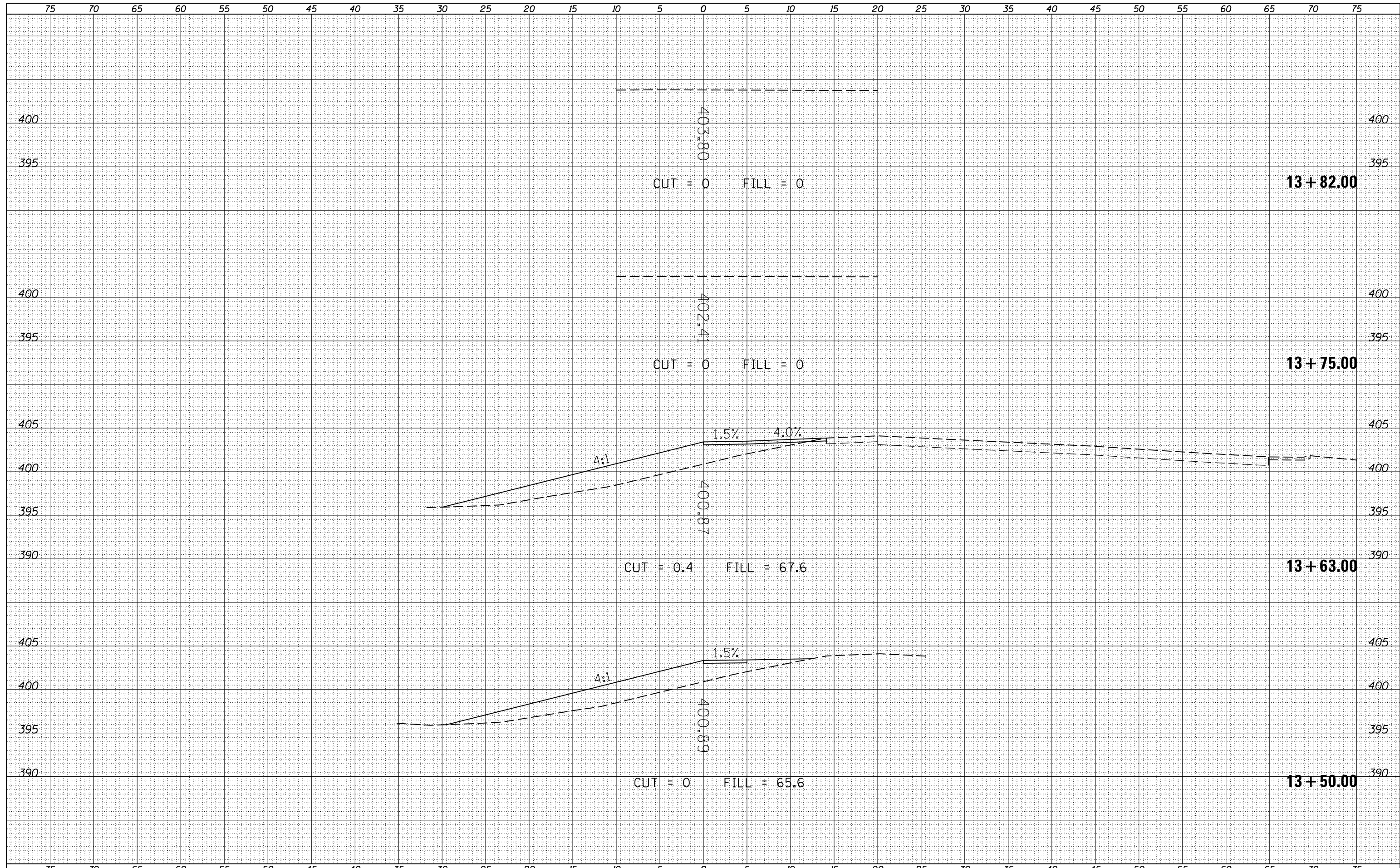
F.A.P. RTE.	SECTION	COUNTY	TOTAL SHEETS	SHEET NO.
331	(12-11)-6,B-2	JACKSON	130	116
CONTRACT NO.			78375	

ILLINOIS FED. AID PROJECT (12-11)-6,B-2



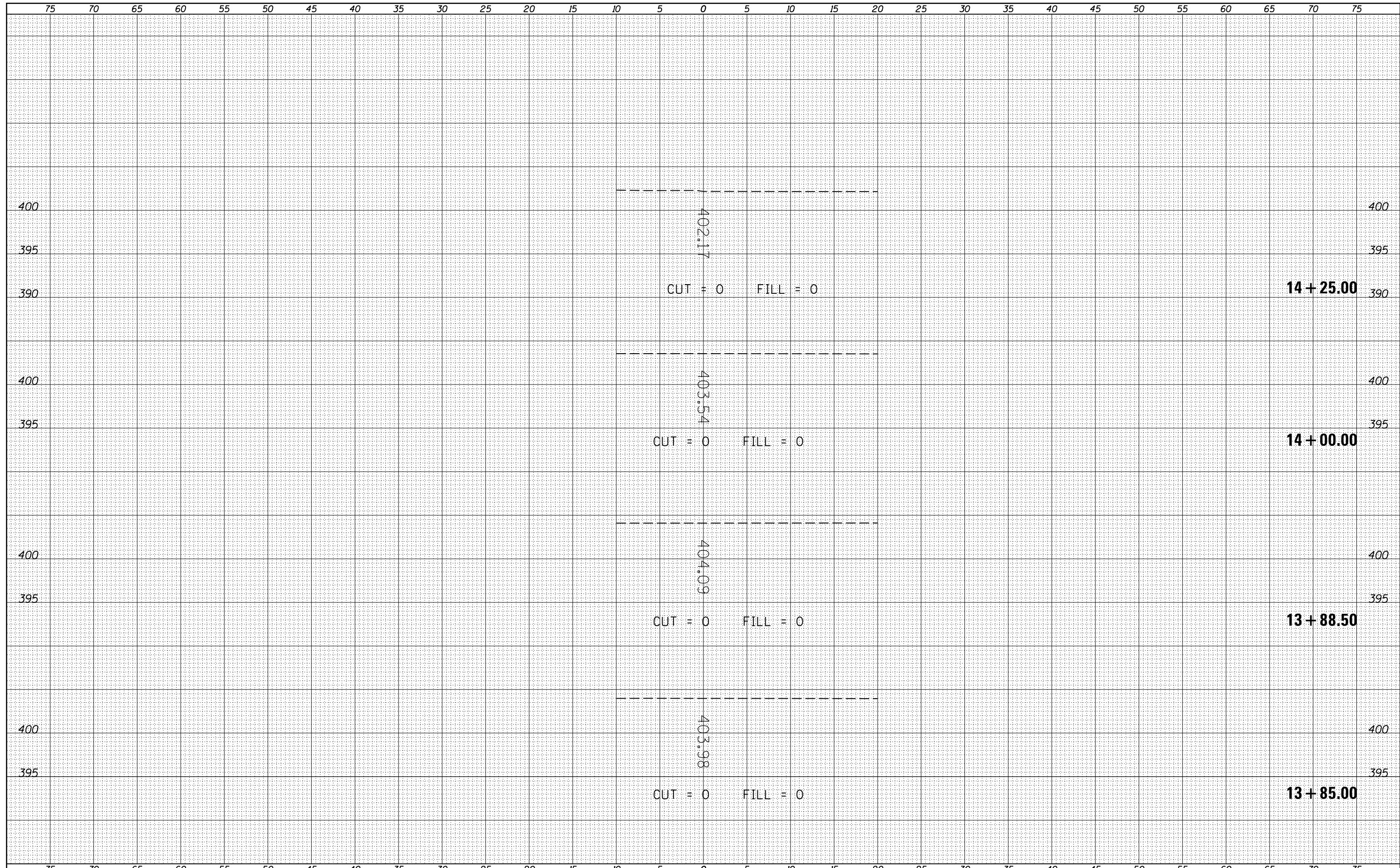
DATE	
BY	
FINAL SURVEY	SURVEYED
NOTE BOOK	PLOTTED
NO.	TEMPLATE
	AREAS
	CHECKED

DATE	
BY	
ORIGINAL SURVEY	SURVEYED
NOTE BOOK	PLOTTED
NO.	TEMPLATE
	AREAS
	CHECKED



FILE NAME =	USER NAME = susers	DESIGNED -	REVISED -	<b>STATE OF ILLINOIS</b> <b>DEPARTMENT OF TRANSPORTATION</b>	SCALE:	SHEET	OF	SHEETS	STA.	TO STA. 13+82.00															
c:\pw_work\pwidot\lavenderba\d0349233\ss4.shk	xsections.dgn	DRAWN -	REVISED -																						
	PLOT SCALE = 10.0000' / in.	CHECKED -	REVISED -																						
*MODELNAME*	PLOT DATE = 3/27/2015	DATE -	REVISED -																						
<table border="1"> <tr> <td>F.A.P. RTE.</td> <td>SECTION</td> <td>COUNTY</td> <td>TOTAL SHEETS</td> <td>SHEET NO.</td> </tr> <tr> <td>331</td> <td>(12-1)I-6,B-2</td> <td>JACKSON</td> <td>130</td> <td>118</td> </tr> <tr> <td colspan="3"></td> <td colspan="2">CONTRACT NO. 78375</td> </tr> </table>											F.A.P. RTE.	SECTION	COUNTY	TOTAL SHEETS	SHEET NO.	331	(12-1)I-6,B-2	JACKSON	130	118				CONTRACT NO. 78375	
F.A.P. RTE.	SECTION	COUNTY	TOTAL SHEETS	SHEET NO.																					
331	(12-1)I-6,B-2	JACKSON	130	118																					
			CONTRACT NO. 78375																						
ILLINOIS FED. AID PROJECT (12-1)I-6,B-2																									





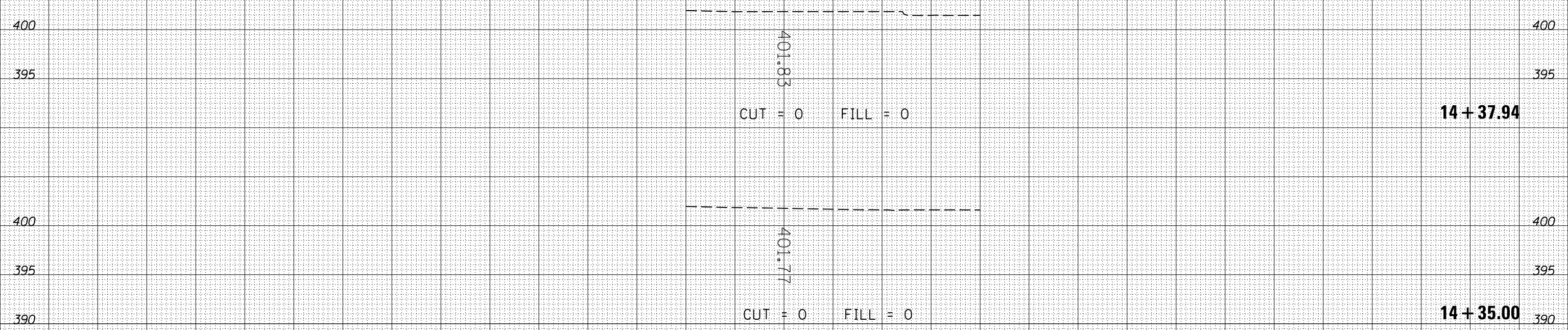
BY	DATE
FINAL SURVEY	SURVEYED
NOTE BOOK	PLOTTED
NO.	TEMPLATE
	AREAS
	CHECKED

BY	DATE
ORIGINAL SURVEY	SURVEYED
NOTE BOOK	PLOTTED
NO.	TEMPLATE
	AREAS
	CHECKED

75 70 65 60 55 50 45 40 35 30 25 20 15 10 5 0 5 10 15 20 25 30 35 40 45 50 55 60 65 70 75

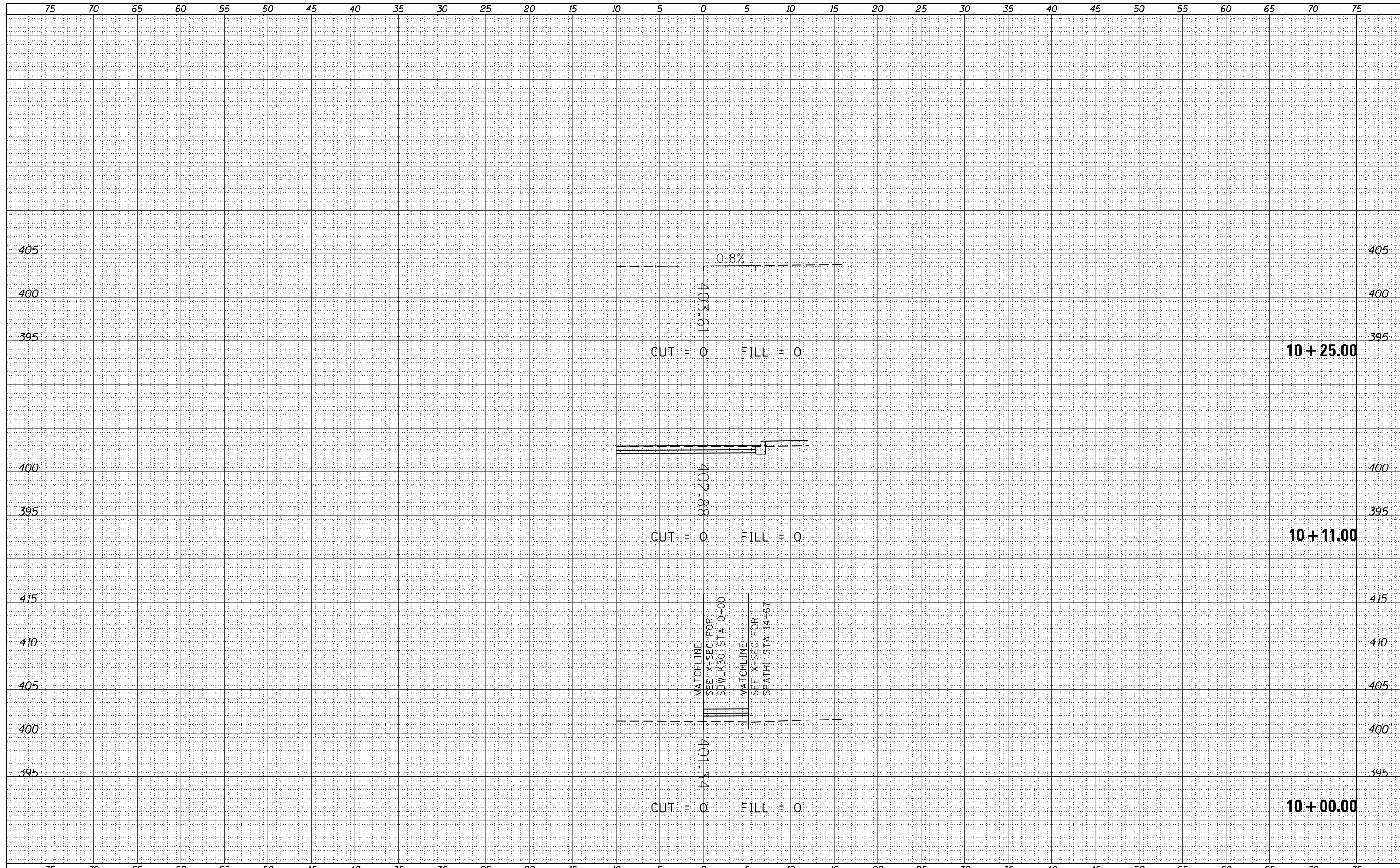
DATE	BY	SURVEYED	PLOTTED
		NOTE BOOK	TEMPLATE
		AREAS	CHECKED
		AREAS	CHECKED

DATE	BY	SURVEYED	PLOTTED
		NOTE BOOK	TEMPLATE
		AREAS	CHECKED
		AREAS	CHECKED



DATE	
BY	
FINAL SURVEY	SURVEYED
NOTE BOOK	PLOTTED
NO.	TEMPLATE
	AREAS CHECKED

DATE	
BY	
ORIGINAL SURVEY	SURVEYED
NOTE BOOK	PLOTTED
NO.	TEMPLATE
	AREAS CHECKED



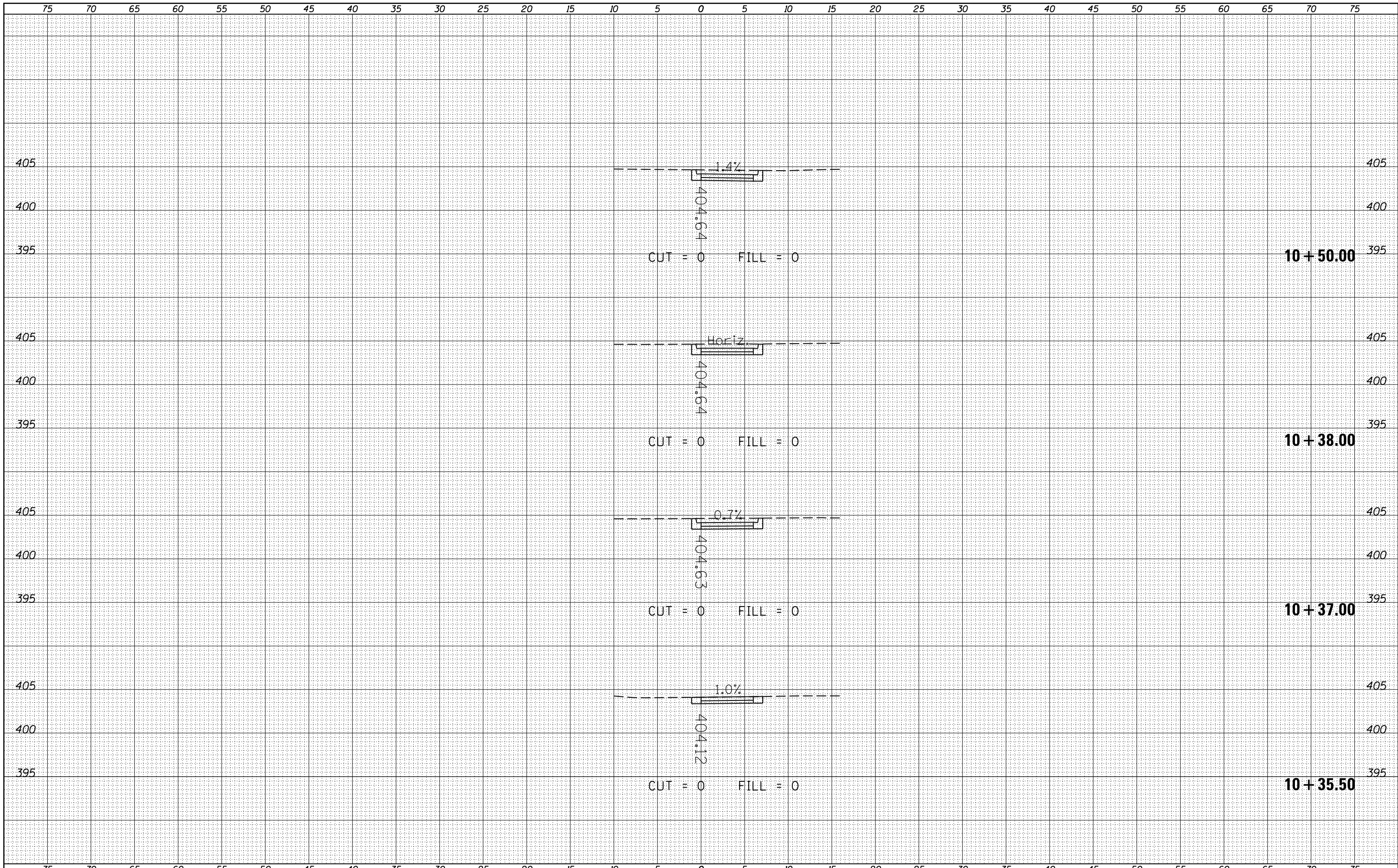
FILE NAME = c:\pw\_work\pwidot\lavenderba\d0349233\ss4.shk  
 USER NAME = susers  
 PLOT SCALE = 10.0000' / in.  
 PLOT DATE = 3/27/2015

DESIGNED -	REVISIED -
DRAWN -	REVISIED -
CHECKED -	REVISIED -
DATE -	REVISIED -

**STATE OF ILLINOIS  
DEPARTMENT OF TRANSPORTATION**

SCALE: SHEET OF SHEETS STA. 10+00.00 TO STA.

F.A.P. RTE.	SECTION	COUNTY	TOTAL SHEETS	SHEET NO.
331	(12-1)I-6,B-2	JACKSON	130	121
CONTRACT NO. 78375				



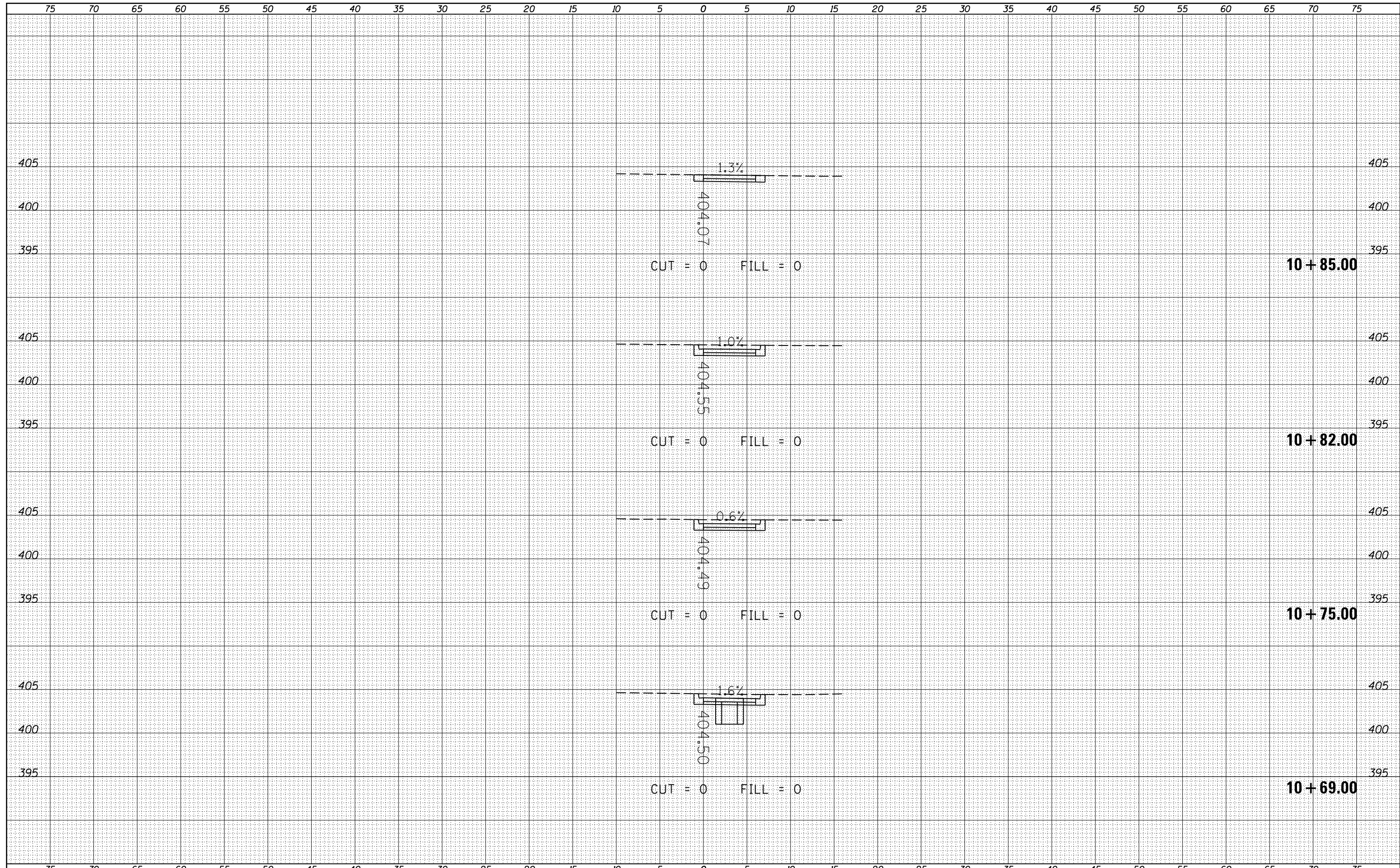
DATE	
BY	
ORIGINAL SURVEY	SURVEYED
NOTE BOOK	PLOTTED
NO.	AREAS CHECKED
	AREAS CHECKED

DATE	
BY	
ORIGINAL SURVEY	SURVEYED
NOTE BOOK	PLOTTED
NO.	AREAS CHECKED
	AREAS CHECKED

FILE NAME =	USER NAME = \$USERS	DESIGNED -	REVISED -	<b>STATE OF ILLINOIS</b> <b>DEPARTMENT OF TRANSPORTATION</b>	SCALE:	SHEET	OF	SHEETS	STA.	TO	STA.	F.A.P. RTE.	SECTION	COUNTY	TOTAL SHEETS	SHEET NO.	
c:\pw_work\pwidot\lavenderba\d0349233\ss4.shk	xsections.dgn	DRAWN -	REVISED -										331	(12-1)I-6,B-2	JACKSON	130	122
\$MODELNAME\$	PLOT SCALE = 10.0000' / in.	CHECKED -	REVISED -														CONTRACT NO. 78375
	PLOT DATE = 3/27/2015	DATE -	REVISED -														ILLINOIS FED. AID PROJECT

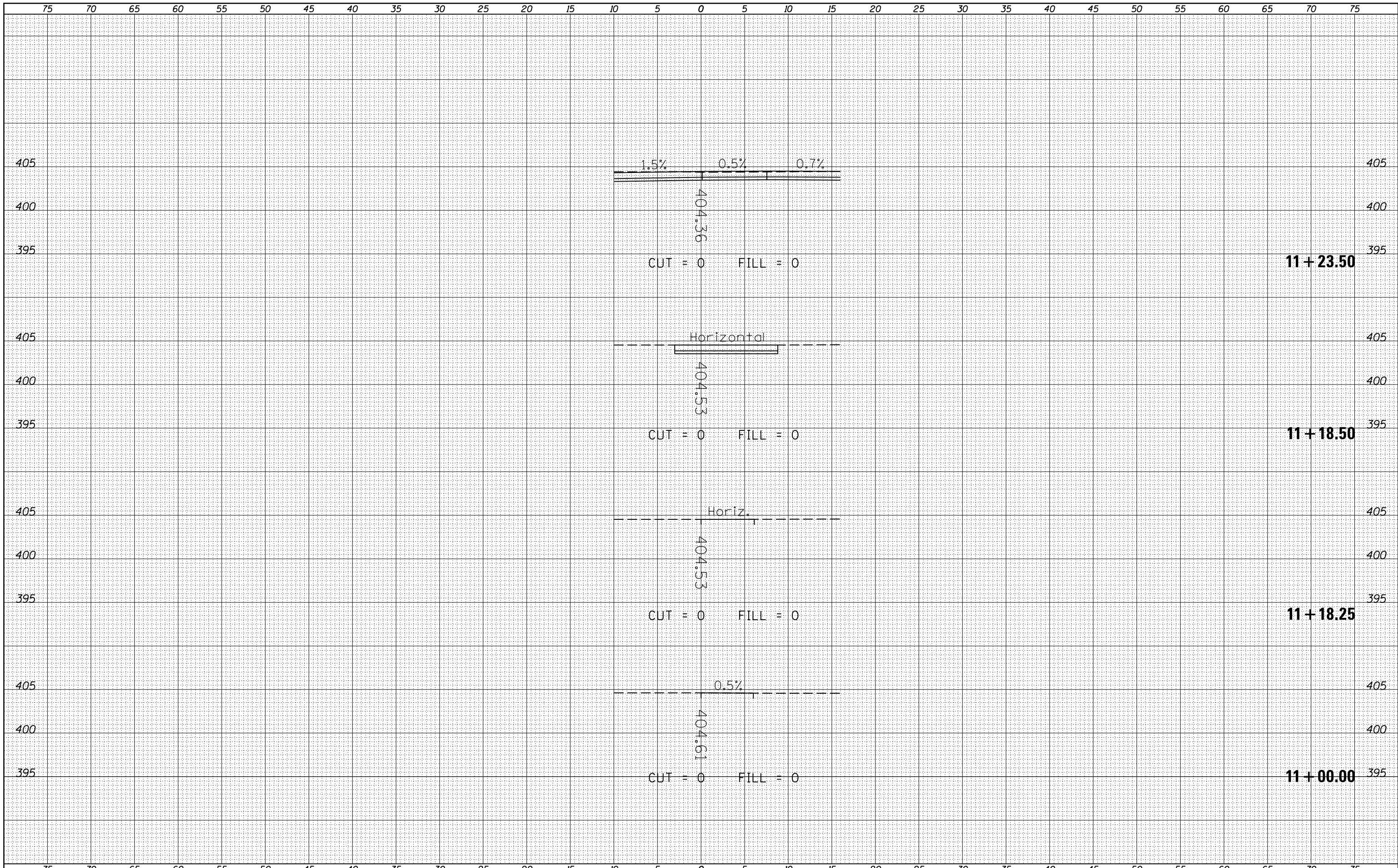
DATE	
BY	
SURVEYED	
PLOTTED	
TEMPLATE	
AREAS	
CHECKED	
FINAL SURVEY	
NOTE BOOK	
NO.	

DATE	
BY	
SURVEYED	
PLOTTED	
TEMPLATE	
AREAS	
CHECKED	
ORIGINAL SURVEY	
NOTE BOOK	
NO.	



FILE NAME =	USER NAME = \$USERS	DESIGNED -	REVISED -	<b>STATE OF ILLINOIS DEPARTMENT OF TRANSPORTATION</b>	SCALE:	SHEET	OF	SHEETS	STA.	TO STA.	F.A.P. RTE.	SECTION	COUNTY	TOTAL SHEETS	SHEET NO.	
c:\pw_work\pwidot\lavenderba\d0349233\ss4.shk	xsections.dgn	DRAWN -	REVISED -									331	(12-1)I-6,B-2	JACKSON	130	123
\$MODELNAME\$	PLOT SCALE = 10.0000' / in.	CHECKED -	REVISED -													
	PLOT DATE = 3/27/2015	DATE -	REVISED -													





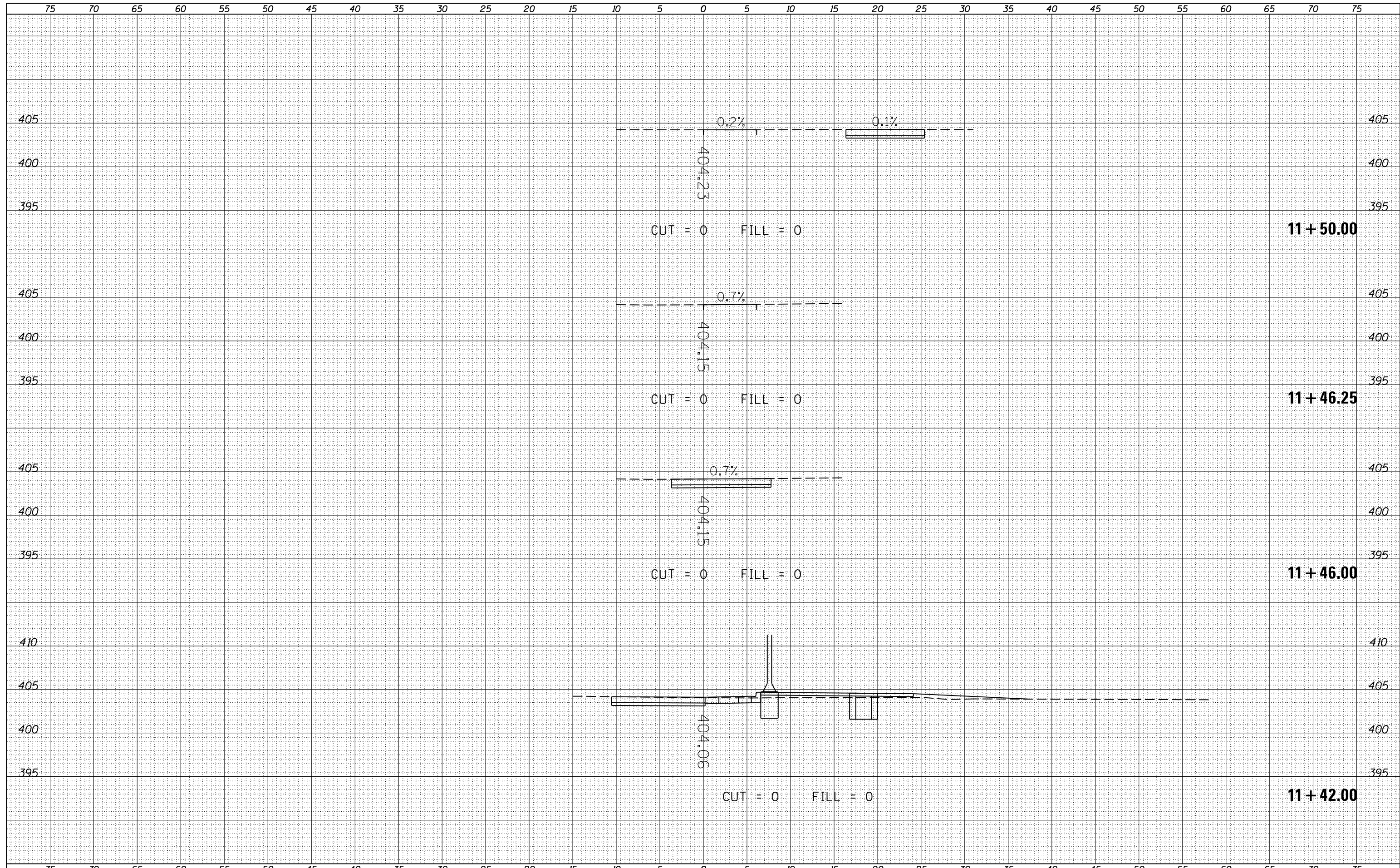
DATE	
BY	
ORIGINAL SURVEY	
SURVEYED	
NOTE BOOK	
NO.	
PLOTTED	
TEMPLATE	
AREAS	
CHECKED	

DATE	
BY	
ORIGINAL SURVEY	
SURVEYED	
NOTE BOOK	
NO.	
PLOTTED	
TEMPLATE	
AREAS	
CHECKED	



DATE	
BY	
ORIGINAL SURVEY	
SURVEYED	
NOTE BOOK	
NO.	
PLOTTED	
TEMPLATE	
AREAS	
CHECKED	

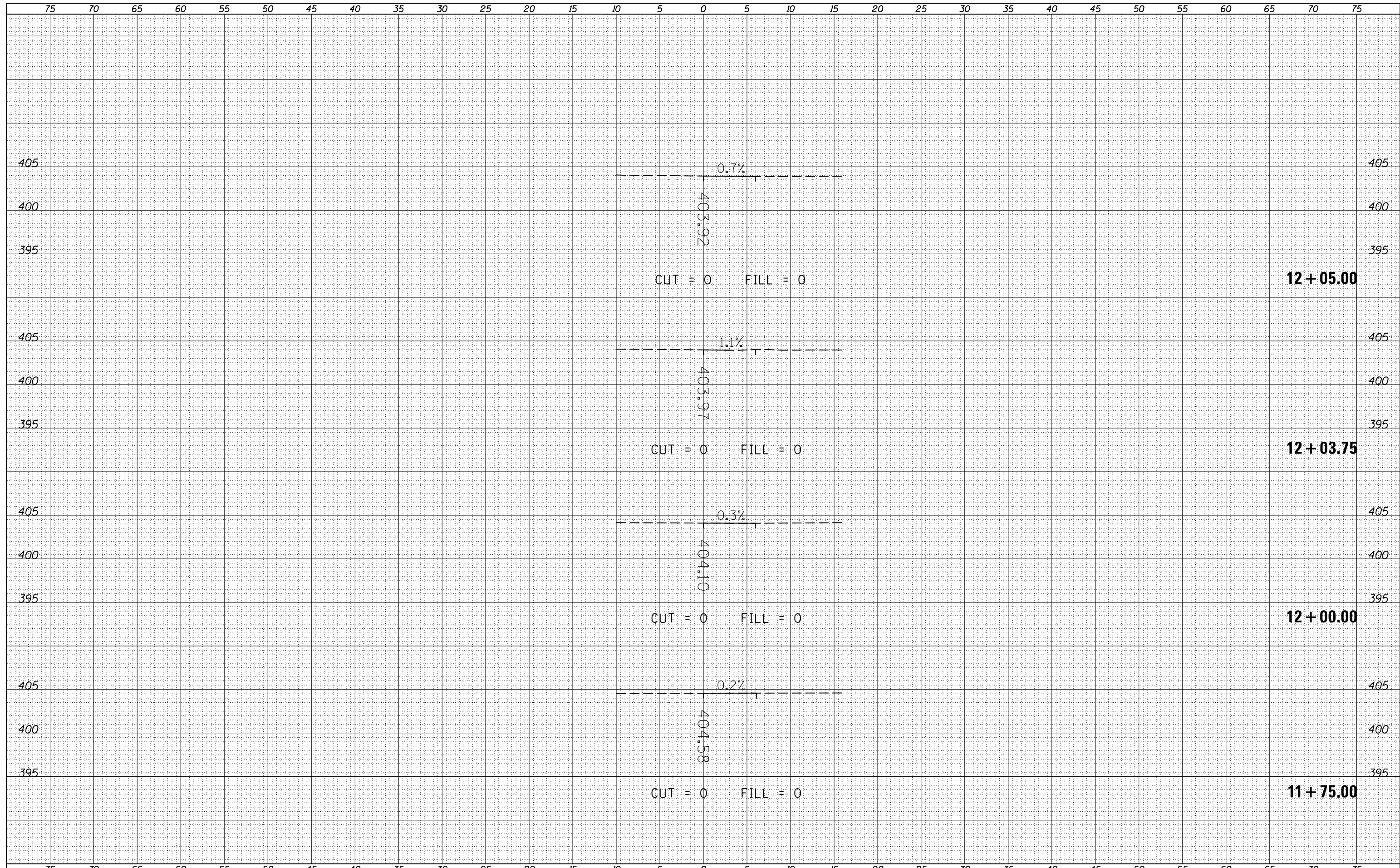
DATE	
BY	
ORIGINAL SURVEY	
SURVEYED	
NOTE BOOK	
NO.	
PLOTTED	
TEMPLATE	
AREAS	
CHECKED	



FILE NAME =	USER NAME = \$USERS	DESIGNED -	REVISED -	<b>STATE OF ILLINOIS DEPARTMENT OF TRANSPORTATION</b>	SCALE:	SHEET	OF	SHEETS	STA. 11+42.00	TO STA. 11+50.00	F.A.P. RTE.	SECTION	COUNTY	TOTAL SHEETS	SHEET NO.
c:\pw_work\pwidot\lavenderba\d0349233\ss4.shk	xsections.dgn	DRAWN -	REVISED -		331	(12-1)I-6,B-2	JACKSON	130	126						
\$MODELNAME\$	PLOT SCALE = 10.0000' / in.	CHECKED -	REVISED -		CONTRACT NO. 78375			ILLINOIS FED. AID PROJECT							
	PLOT DATE = 3/27/2015	DATE -	REVISED -		(12-1)I-6,B-2										

DATE	
BY	
SURVEYED	
PLOTTED	
TEMPLATE	
AREAS	
CHECKED	
FINAL SURVEY	
NOTE BOOK	
NO.	

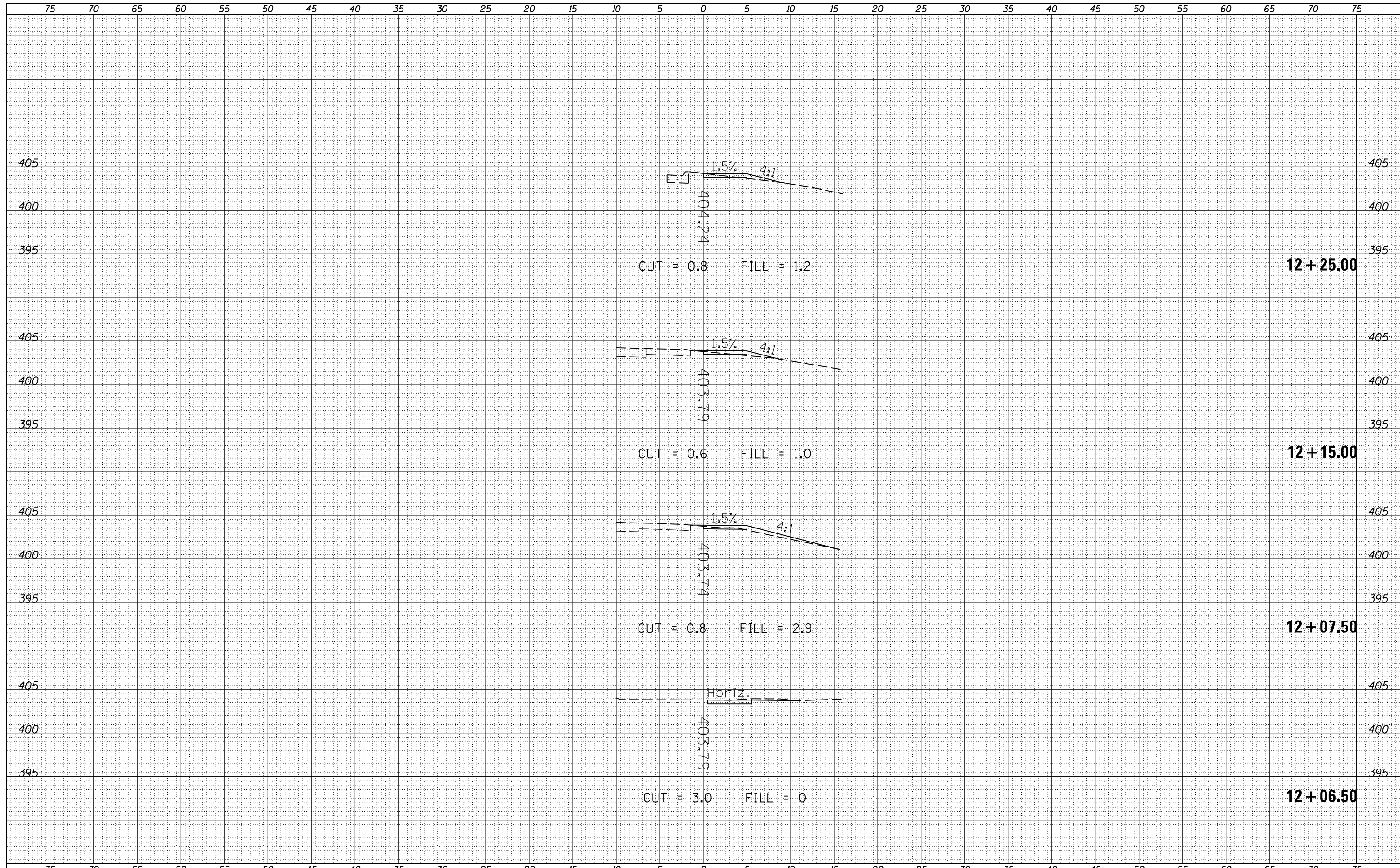
DATE	
BY	
SURVEYED	
PLOTTED	
TEMPLATE	
AREAS	
CHECKED	
ORIGINAL SURVEY	
NOTE BOOK	
NO.	



FILE NAME =	USER NAME = \$USERS	DESIGNED -	REVISED -	<b>STATE OF ILLINOIS</b> <b>DEPARTMENT OF TRANSPORTATION</b>	SCALE:	SHEET	OF	SHEETS	STA. 11+75.00	TO STA.
c:\pw_work\pwidot\lavenderba\d0349233\ss4.shk	xsections.dgn	DRAWN -	REVISED -		F.A.P. RTE.	SECTION	COUNTY	TOTAL SHEETS	SHEET NO.	
	PLOT SCALE = 10.0000' / in.	CHECKED -	REVISED -		331	(12-1)I-6,B-2	JACKSON	130	127	
\$MODELNAME\$	PLOT DATE = 3/27/2015	DATE -	REVISED -		CONTRACT NO. 78375		ILLINOIS FED. AID PROJECT			

DATE	
BY	
FINAL SURVEY NO.	
SURVEYED PLOTTED AREAS CHECKED	
NOTE BOOK AREAS CHECKED	

DATE	
BY	
ORIGINAL SURVEY NO.	
SURVEYED PLOTTED AREAS CHECKED	
NOTE BOOK AREAS CHECKED	

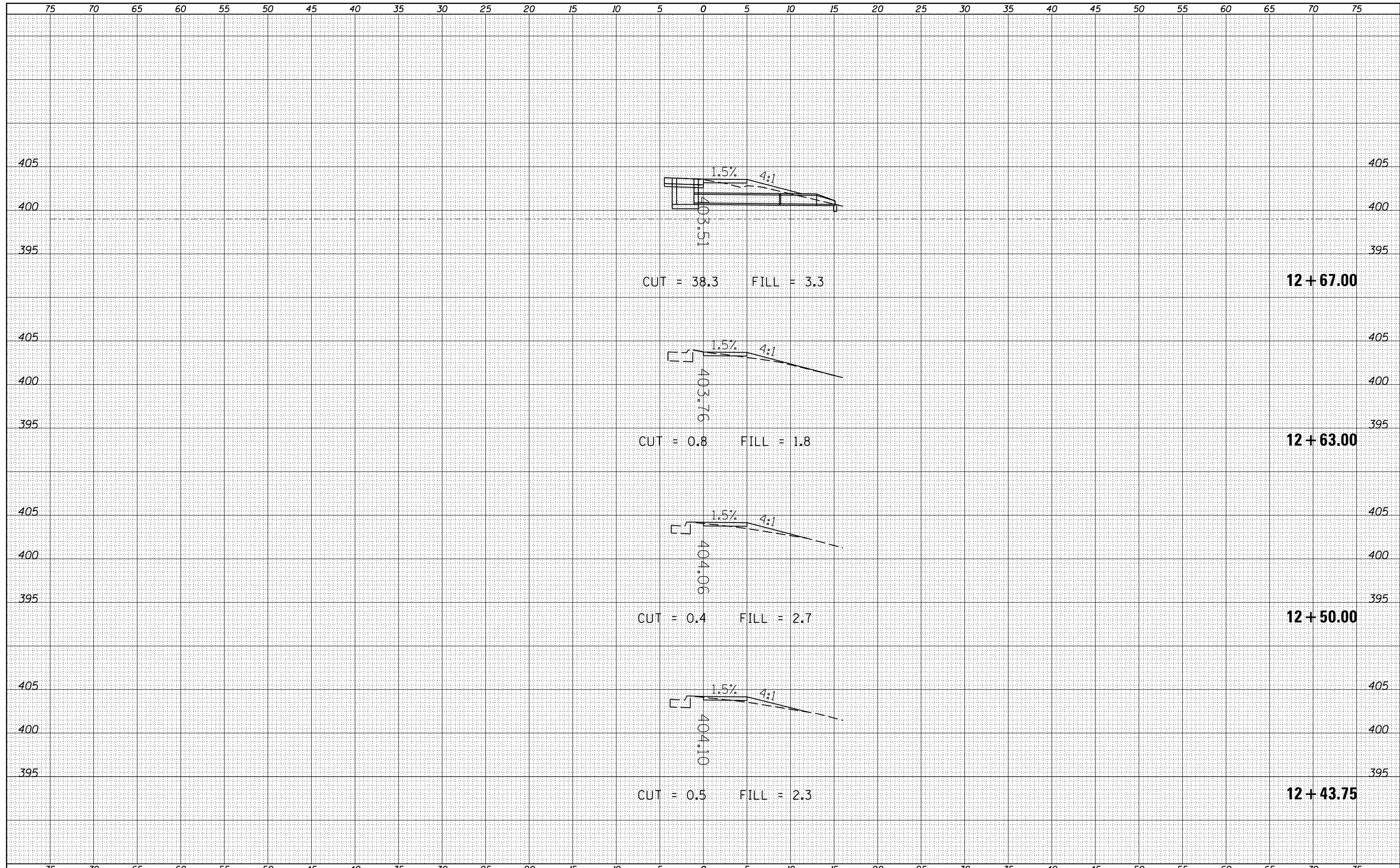


FILE NAME =	USER NAME = \$USERS	DESIGNED -	REVISED -	<b>STATE OF ILLINOIS DEPARTMENT OF TRANSPORTATION</b>	SCALE:	SHEET	OF	SHEETS	STA. 12+06.50	TO STA.	F.A.P. RTE.	SECTION	COUNTY	TOTAL SHEETS	SHEET NO.	
c:\pw_work\pwidot\lavenderba\d0349233\ss4.shk	xsections.dgn	DRAWN -	REVISED -									331	(12-1)I-6,B-2	JACKSON	130	128
\$MODELNAME\$	PLOT SCALE = 10.0000' / in.	CHECKED -	REVISED -													CONTRACT NO. 78375
	PLOT DATE = 3/27/2015	DATE -	REVISED -													ILLINOIS FED. AID PROJECT (12-1)I-6,B-2



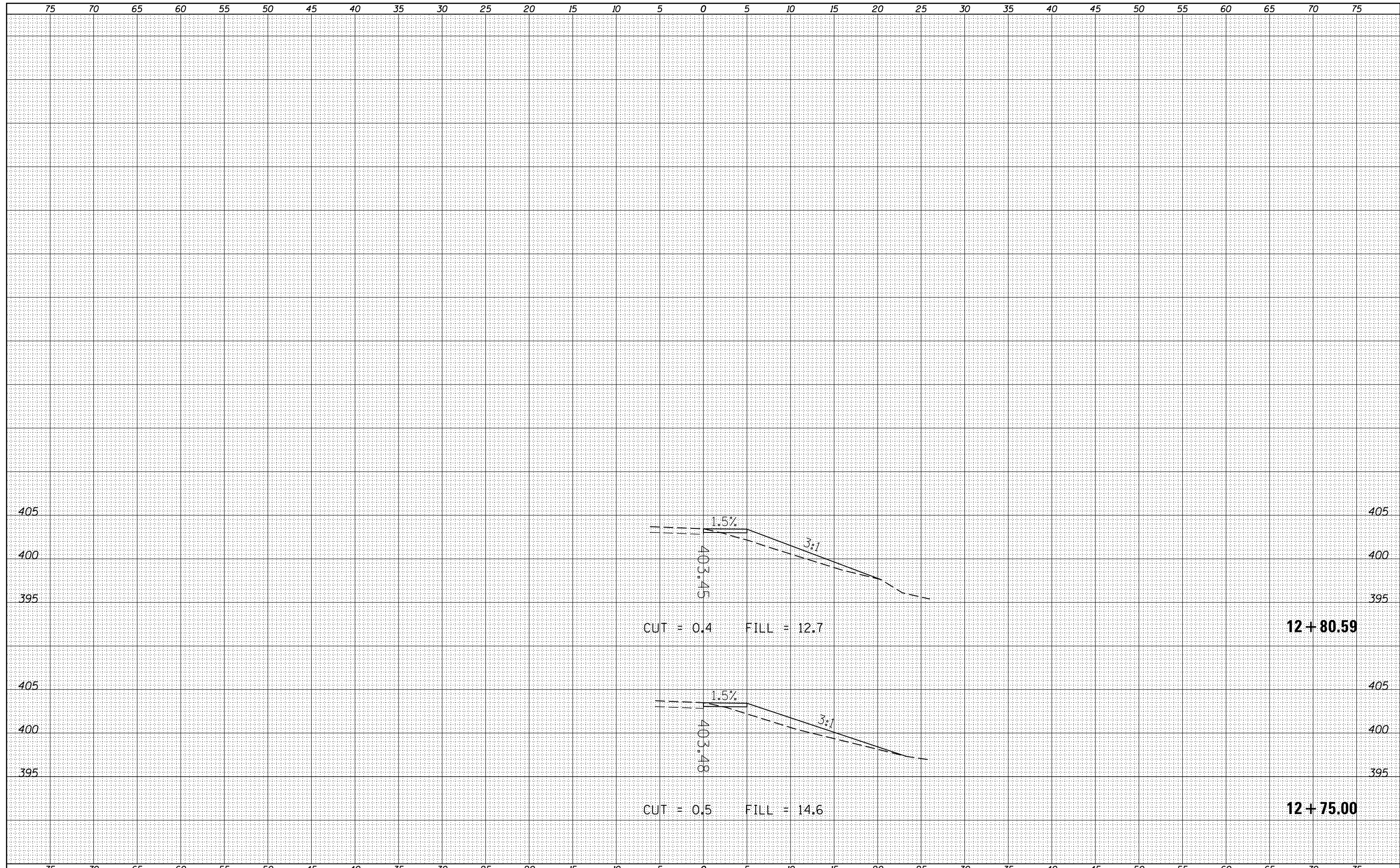
DATE	
BY	
SURVEYED	
PLOTTED	
TEMPLATE	
AREAS	
CHECKED	
FINAL SURVEY	
NOTE BOOK	
NO.	

DATE	
BY	
SURVEYED	
PLOTTED	
TEMPLATE	
AREAS	
CHECKED	
ORIGINAL SURVEY	
NOTE BOOK	
NO.	



DATE	
BY	
FINAL SURVEY	SURVEYED
NOTE BOOK	PLOTTED
NO.	TEMPLATE
	AREAS CHECKED

DATE	
BY	
ORIGINAL SURVEY	SURVEYED
NOTE BOOK	PLOTTED
NO.	TEMPLATE
	AREAS CHECKED



FILE NAME =	USER NAME = \$USERS	DESIGNED -	REVISED -	<b>STATE OF ILLINOIS DEPARTMENT OF TRANSPORTATION</b>	SCALE:	SHEET	OF	SHEETS	STA. 12+75.00	TO STA.	F.A.P. RTE.	SECTION	COUNTY	TOTAL SHEETS	SHEET NO.
c:\pw_work\pwidot\lavenderba\d0349233\ss4.shk	xsections.dgn	DRAWN -	REVISED -		331	(12-1)I-6,B-2	JACKSON	130	130						
\$MODELNAME\$	PLOT SCALE = 10.0000' / in.	CHECKED -	REVISED -		CONTRACT NO. 78375			ILLINOIS FED. AID PROJECT							
	PLOT DATE = 3/27/2015	DATE -	REVISED -		(12-1)I-6,B-2										