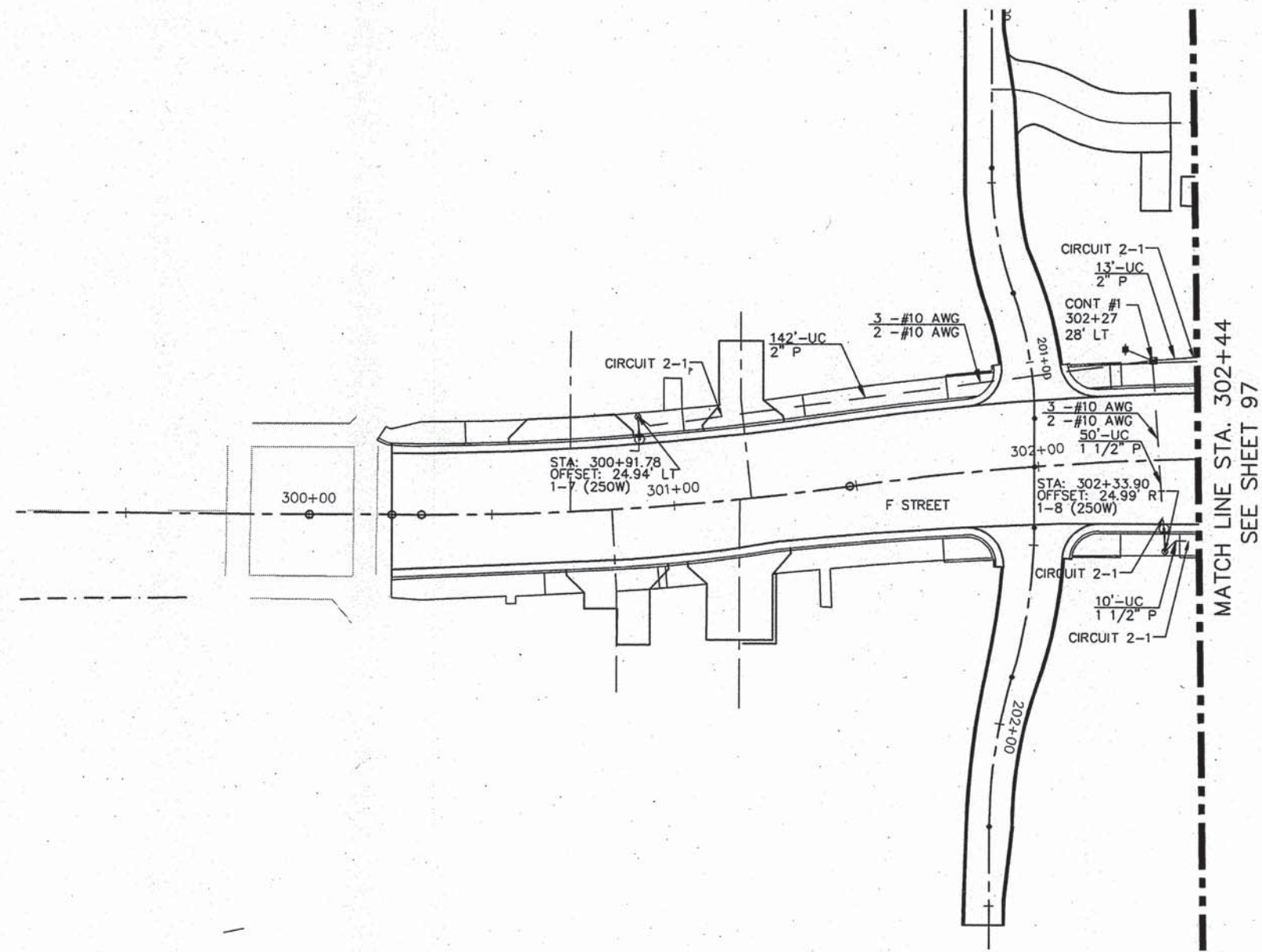


PLAN	SUBMITTED	DATE
	PLOTTED	
	DESIGNED	
	CHECKED	
	BY	
	DATE	
	NO.	

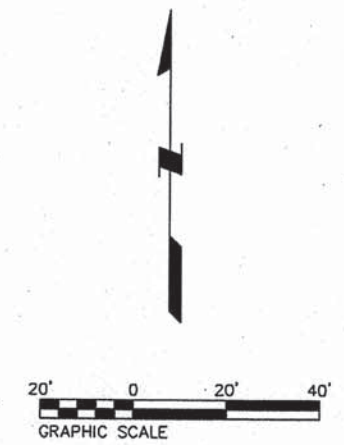
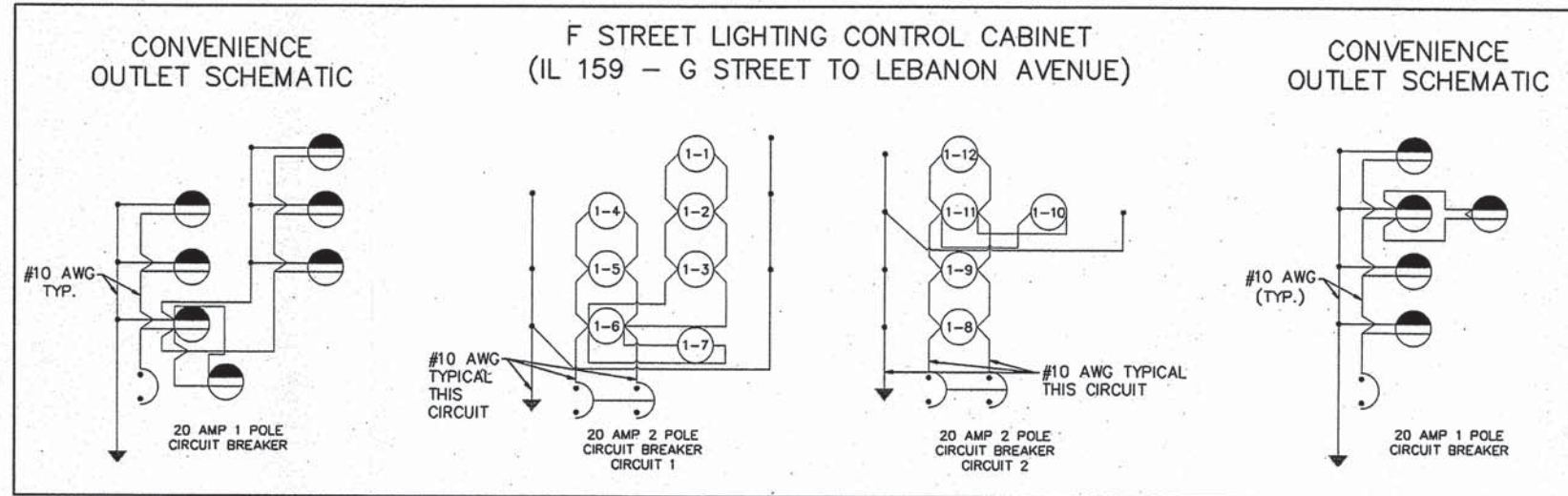
PROFILE	SUBMITTED	DATE
	PLOTTED	
	DESIGNED	
	CHECKED	
	BY	
	DATE	
	NO.	



NOTE: USE SCHEDULE 80 PVC CONDUIT WHEN CROSSING ROADWAY OR DRIVEWAYS (TYP.)

LEGEND

PROPOSED	DESCRIPTION
	DOUBLE HANDHOLE
	HANDHOLE
	LIGHTING CONTROLLER, PEDESTAL MOUNTED, 240 VOLT, 60 AMP
	ORNAMENTAL LIGHTING UNIT: METAL HALIDE LUMINAIRE, WATTAGE AS NOTED, 25FT MH, 6 FT MAST ARM LENGTH
	PVC CONDUIT, SIZE AS INDICATED
	SERVICE INSTALLATION
	TRAFFIC SIGNAL BOX



05119 Lighting Plan R03.dwg

USER NAME = Cynthia J. Hermanns	DESIGNED - B.J.W.	REVISED -
	DRAWN - S.J.	REVISED -
PLOT SCALE = 1" = .0833'	CHECKED - E.R.O.	REVISED -
PLOT DATE = 5/5/2015	DATE - DATE	REVISED -

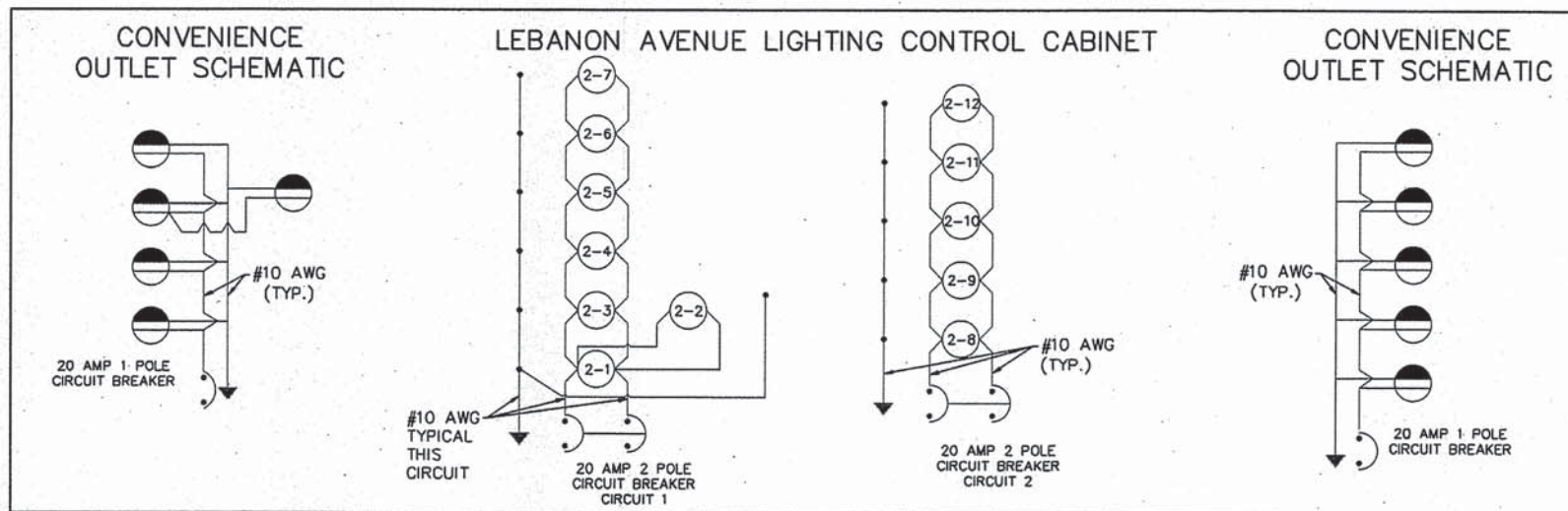
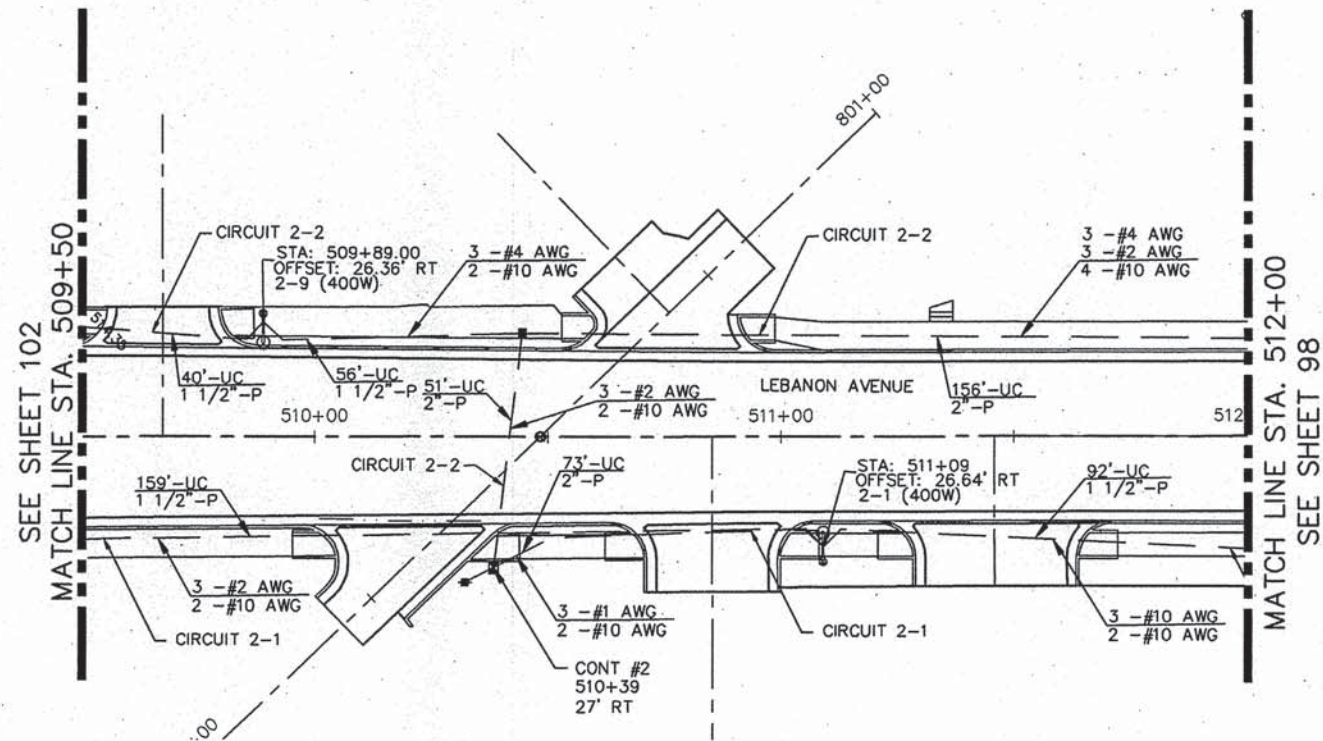
**STATE OF ILLINOIS
DEPARTMENT OF TRANSPORTATION**

**PROPOSED LIGHTING PLAN
F STREET**
SCALE: SHEET NO. 101 OF 157 SHEETS STA. TO STA.

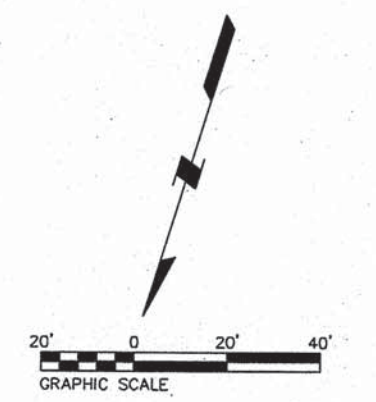
F.A.U. RTE.	SECTION	COUNTY	TOTAL SHEETS	SHEET NO.
600	05-00208-00-WR	ST. CLAIR	157	101
CONTRACT NO. 97442				
ILLINOIS FED. AID PROJECT				

DATE	
BY	
REVISION	
NO.	
DATE	
BY	
REVISION	
NO.	
DATE	
BY	
REVISION	
NO.	

DATE	
BY	
REVISION	
NO.	
DATE	
BY	
REVISION	
NO.	
DATE	
BY	
REVISION	
NO.	



NOTE: USE SCHEDULE 80 PVC CONDUIT WHEN CROSSING ROADWAY OR DRIVEWAYS (TYP.)



LEGEND

PROPOSED	DESCRIPTION
	DOUBLE HANDHOLE
	HANDHOLE
	LIGHTING CONTROLLER, PEDESTAL MOUNTED, 240 VOLT, 60 AMP
	ORNAMENTAL LIGHTING UNIT: METAL HALIDE LUMINAIRE, WATTAGE AS NOTED, 25FT MH, 6 FT MAST ARM LENGTH
	PVC CONDUIT, SIZE AS INDICATED
	SERVICE INSTALLATION
	TRAFFIC SIGNAL BOX

05119 Lighting Plan R03.dwg	USER NAME = Cynthia J. Hermanns	DESIGNED - B.J.W.	REVISED -	STATE OF ILLINOIS DEPARTMENT OF TRANSPORTATION	PROPOSED LIGHTING PLAN LEBANON AVENUE	F.A.U. RTE.	SECTION	COUNTY	TOTAL SHEETS	SHEET NO.	
	PLOT SCALE = 1" = .0833'	DRAWN - S.J.	REVISED -			600	05-00206-00-WR	ST. CLAIR	157	103	
	PLOT DATE = 5/5/2015	CHECKED - E.R.O.	REVISED -			CONTRACT NO. 97442					
		DATE - DATE	REVISED -			ILLINOIS FED. AID PROJECT					
				SCALE:	SHEET NO. 103 OF 157 SHEETS	STA.	TO STA.				

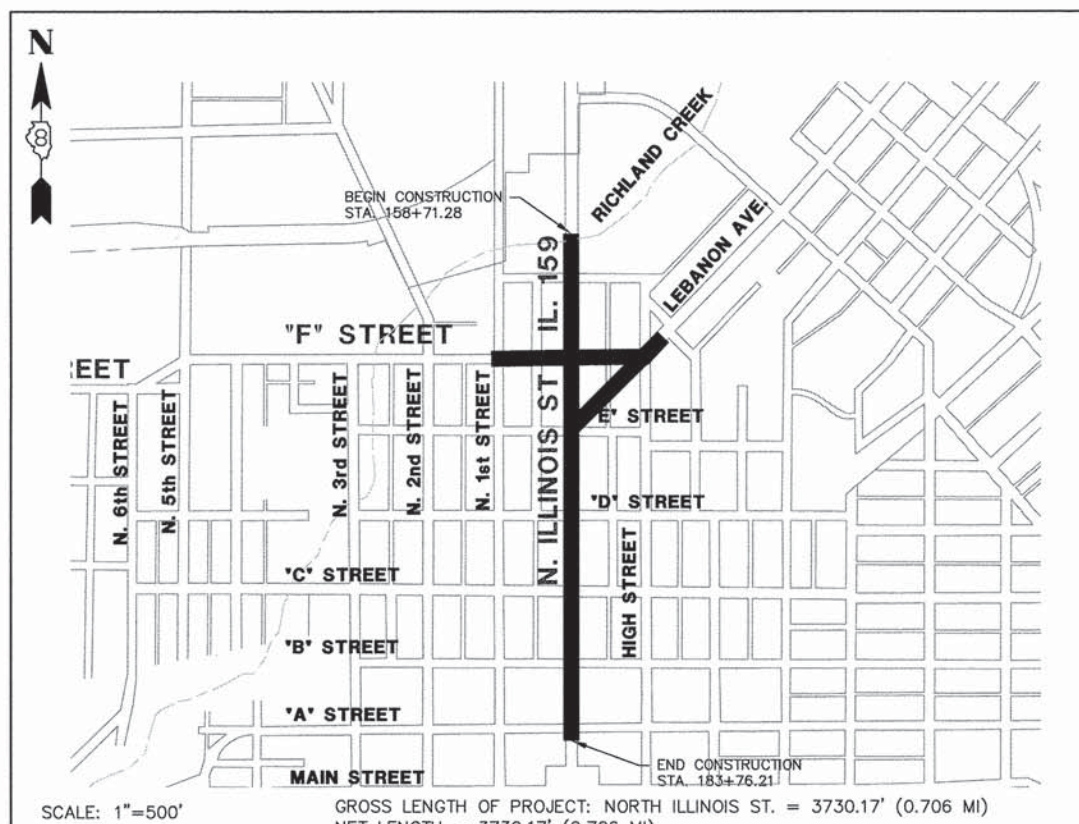
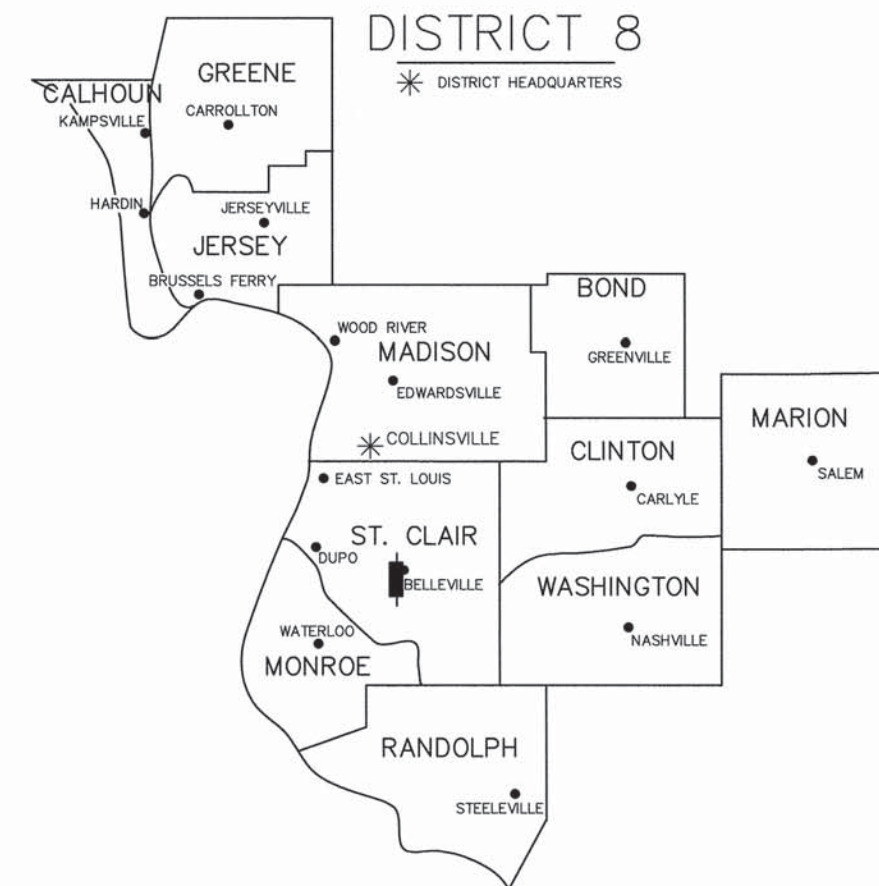
**STATE OF ILLINOIS
DEPARTMENT OF TRANSPORTATION
DIVISION OF HIGHWAYS**

PLAT OF HIGHWAYS

ALL SHEETS (104 THRU 121) RECORDED IN
ST. CLAIR COUNTY, IL
SPACE RESERVED FOR RECORDING OFFICER

SHEET INDEX			
P.O.H. SHEET NO.	SHEET NO.	STATION TO STATION	DESCRIPTION
1	104	-	COVER SHEET
2	105	-	LEGEND & SYMBOLS
3	106	158+71.28 TO 161+00	PARCEL 8112048-052,104
4	107	161+00 TO 165+00	PARCEL 8112040-48, 032-039, 052-055, 115-117, 120
5	108	PARCEL DATA FOR SHEET 107	
6	109	165+00 TO 169+00	PARCEL 8112036-38, 55-58, 60-67, 112, 116-117
7	110	PARCEL DATA FOR SHEET 109	
8	111	169+00 TO 173+00	PARCEL 8112066, 67, 69, 72, 98-101, 122
9	112	PARCEL DATA FOR SHEET 111	
10	113	173+00 TO 177+00	PARCEL 8112074,75,78-80,84,86,82,85,125
11	114	PARCEL DATA FOR SHEET 113	
12	115	177+00 TO 181+00	PARCEL 8112082, 85, 87-91
13	116	PARCEL DATA FOR SHEET 115	
14	117	181+00 TO 184+00	PARCEL 8112090,091,097,126,127
15	118	304+00 TO 307+80.18 F ST. 505+50 TO 509+50 LEBANON	PARCEL 8112103-107, 118, 119, 121
16	119	PARCEL DATA FOR SHEET 118	
17	120	509+50 TO 513+00 LEBANON	PARCEL 8112056-58, 108-110, 121
18	121	CONTROL POINT TIES	

**FAP ROUTE 600
ILLINOIS ROUTE 159
(NORTH ILLINOIS STREET)
SECTION 05-00206-00-WR
PROJECT NO. HPP-0162 (008)
JOB NO. R-98-012-11
CITY OF BELLEVILLE
ST. CLAIR COUNTY**



PREPARED BY:



Millennia Professional Services

11 Executive Drive, Suite 12
Fairview Heights, Illinois 62208
(618)624-8610 FAX: (618)624-8611
DESIGN FIRM REG. #184-004070

DATED _____

DALE L. WOOLARD, PLS NO. 035-003321
LICENSE EXPIRATION DATE: 11/30/2016

LOCATION OF SECTION INDICATED THUS:

SHEET 1 OF 18

ILLINOIS DEPARTMENT OF TRANSPORTATION DIVISION OF HIGHWAYS/REGION 5/DISTRICT 8 1102 EASTPORT PLAZA DRIVE COLLINSVILLE, ILLINOIS 62234-6198				
F.A.P. RTE.	SECTION	COUNTY	TOTAL SHEETS	SHEET NO.
600	05-00206-00-WR	ST. CLAIR	157	104
CONTRACT NO. 97442				
FED. ROAD DIST. NO. 8 ILLINOIS FED. AID PROJECT				

LEGEND FOR EXISTING TOPOGRAPHIC SYMBOLS

- IRON PIN FOUND
- IRON PIN SET
- CONCRETE MONUMENT FOUND
- ▲ STONE FOUND
- "R" RECORD DISTANCE
- "M" MEASURED DISTANCE
- "D" DEED DISTANCE
- EXISTING TREE
- EXISTING TREE LINE
- EXISTING BUSH
- EXISTING LIGHT POLE
- EXISTING POWER POLE
- EXISTING GUY WIRE
- EXISTING FIRE HYDRANT
- EXISTING WATER VALVE
- EXISTING WATER METER
- EXISTING CLEANOUT
- EXISTING MANHOLE
- EXISTING SINGLE POLE SIGN
- EXISTING DOUBLE POLE SIGN
- EXISTING MAILBOX
- EXISTING TELEPHONE JUNCTION BOX
- EXISTING GAS LINE
- EXISTING TELEPHONE LINE
- EXISTING WATER LINE
- EXISTING OVERHEAD ELECTRIC LINE
- EXISTING SANITARY SEWER
- EXISTING SANITARY SEWER FORCE MAIN
- EXISTING STORM SEWER
- PROPOSED CONTOUR
- PROPOSED SPOT ELEVATION
- PROPOSED SWALE
- PROPOSED SANITARY SEWER
- PROPOSED SANITARY SEWER FORCE MAIN
- PROPOSED STORM SEWER
- PROPOSED ELECTRIC
- PROPOSED OVERHEAD ELECTRIC
- PROPOSED GAS
- PROPOSED TELEPHONE
- PROPOSED WATER MAIN
- PROPOSED FIRE HYDRANT
- PROPOSED WATER VALVE
- PROPOSED MANHOLE
- PROPOSED STORM INLET
- PROPOSED SANITARY MANHOLE
- PROPOSED AREA INLET
- PROPOSED CURB INLET
- PROPOSED GRATE INLET
- PROPOSED END OF PIPE
- PROPOSED CONSTRUCTION EASEMENT

RIGHT-OF-WAY LEGEND

- SECTION CORNER
- QUARTER SECTION CORNER
- EXISTING CENTERLINE
- EXISTING RIGHT-OF-WAY LINE
- FORMER RIGHT-OF-WAY LINE
- EXISTING IDOT EASEMENT LINE
- EXISTING EASEMENT LINE
- PROPOSED CENTERLINE
- PROPOSED RIGHT-OF-WAY LINE
- PROPOSED TEMPORARY EASEMENT LINE
- PROPOSED PERMANENT EASEMENT LINE
- SECTION LINE
- QUARTER SECTION LINE
- QUARTER QUARTER SECTION LINE
- PROPERTY (DEED) LINE
- APPARENT PROPERTY LINE
- 121.45' MEASURED DIMENSION
- (121.45') RECORDED DIMENSION
- FOUND STONE
- FOUND IRON PIPE OR IRON ROD AT CORNER UNLESS OTHERWISE NOTED
- SET 5/8 INCH IRON ROD WITH PLASTIC CAP IDENTIFIED BY SURVEYOR'S LICENSE NUMBER AT CORNER UNLESS OTHERWISE NOTED
- PERMANENT SURVEY MONUMENT, I.D.O.T. STD. 667101 (TO BE SET BY OTHERS)
- SET 5/8 INCH IRON ROD AS SURVEY CONTROL UNLESS OTHERWISE NOTED
- FOUND CUT CROSS
- SET CUT CROSS
- SAME OWNERSHIP
- EXISTING BUILDING
- STAKING OF PROPOSED RIGHT-OF-WAY CORNERS, SET 5/8 INCH METAL ROD WITH DIVISION OF HIGHWAY SURVEY ALUMINUM CAP TO MONUMENT THE POSITION SHOWN, IDENTIFIED BY INSCRIPTION DATA AND SURVEYOR'S LICENSE NUMBER, UNLESS OTHERWISE NOTED.

LEGEND FOR ABBREVIATIONS

- A/C ACCESS CONTROL
- AC ACRE
- AVE AVENUE
- BK BOOK
- BLVD BOULEVARD
- CL CENTERLINE
- CH COUNTY HIGHWAY
- Ch CHAIN
- DB DEED BOOK
- E EAST
- EX EXISTING
- FA FEDERAL AID
- FAI FEDERAL AID INTERSTATE
- FAP FEDERAL AID PRIMARY
- FAS FEDERAL AID SECONDARY
- FAUS FEDERAL AID URBAN SECONDARY
- FND FOUND
- ha HECTARE
- IP IRON PIPE
- IR IRON ROD
- LT LEFT
- m METERS
- m² SQUARE METERS
- N NORTH
- N & BC NAIL AND BOTTLE CAP
- N & C NAIL AND CAP
- N & W NAIL AND WASHER
- NE NORTHEAST
- NW NORTHWEST
- PB PLAT BOOK
- PG PAGE
- POB POINT OF BEGINNING
- POC POINT OF COMMENCEMENT
- POT POINT OF TANGENT
- P PROPERTY LINE
- PR PROPOSED
- RD ROAD
- ROW RIGHT OF WAY
- RR RAILROAD
- RRS RAILROAD SPIKE
- RT RIGHT
- RTE ROUTE
- S SOUTH
- SBI STATE BOND ISSUE
- SE SOUTHEAST
- SQ FT SQUARE FEET
- SR STATE ROUTE
- ST STREET
- STA STATION
- SMK SURVEY MARKER
- SW SOUTHWEST
- TWP TOWNSHIP
- TR TOWNSHIP ROAD
- USGS U.S. GEOLOGICAL SURVEY
- W WEST

ALL SHEETS (104 THRU 121) RECORDED IN ST. CLAIR COUNTY, IL
SPACE RESERVED FOR RECORDING OFFICER

PROPOSED PARCEL NUMBER LEGEND

- PROPOSED FEE SIMPLE ACQUISITION
- PROPOSED TEMPORARY EASEMENT
- SUFFIX IS TO DISTINGUISH BETWEEN CITY OF BELLEVILLE AND IDOT ACQUISITIONS

CURVE ABBREVIATIONS

- PC POINT OF CURVATURE
- PI POINT OF INTERSECTION
- PT POINT OF TANGENCY
- PRC POINT OF REVERSE CURVE
- PCC POINT OF COMPOUND CURVE
- CB CHORD BEARING
- R RADIUS OF CURVE
- L CURVE LENGTH
- C CHORD LENGTH
- D DEGREE OF CURVE
- e EXTERNAL
- △ CENTRAL ANGLE

TOTAL HOLDING AREA SOURCE TABLE

1	AREA ACCORDING TO THE SURVEY PERFORMED BY THE CONSULTANT.
2	AREA LISTED IN RECORDED DEED.
3	AREA ACCORDING TO A RECORDED SUBDIVISION PLAT.
4	AREA ACCORDING TO A PLAT OF SURVEY.
5	AREA CALCULATED FROM RECORDED DEEDS OR TITLE COMMITMENTS - NOT SURVEYED.
6	AREA ACCORDING TO COUNTY TAX MAPS AND COUNTY ASSESSMENT RECORDS.
7	AREA ACCORDING TO OTHER RECORDS, SEE NOTE ON THE PLAT OF HIGHWAYS.

BASIS OF COORDINATE & BEARING STATEMENT

PROJECT COORDINATES ARE BASED ON ILLINOIS STATE PLANE COORDINATE SYSTEM, WEST ZONE, NAD 83 (1997) GROUND COORDINATES.

TOPOGRAPHIC STATEMENT

THE TOPOGRAPHY SHOWN HEREON WAS PHYSICALLY LOCATED IN THE FIELD BY THE CONSULTANT DURING THE MONTHS OF JANUARY THROUGH MAY, 2006. ADDITIONAL TOPOGRAPHY WAS LOCATED DURING AUGUST, 2010.

PREPARED BY:



Millennia Professional Services

11 Executive Drive, Suite 12
Fairview Heights, Illinois 62208
(618)624-8610 FAX (618)624-8611
DESIGN FIRM REG. #184-004070

DATED _____

DALE L. WOOLARD, PLS NO. 035-003321
LICENSE EXPIRATION DATE: 11/30/2016

ILLINOIS DEPARTMENT OF TRANSPORTATION
PLAT OF HIGHWAYS
FAP 600 (IL 159)
SECTION 05-00206-00-WR
ST. CLAIR COUNTY
JOB NO. R-98-012-11
GENERAL NOTES AND LEGEND

10' 0 10' 20'
GRAPHIC SCALE SHEET 2 OF 18

ILLINOIS DEPARTMENT OF TRANSPORTATION
DIVISION OF HIGHWAYS/REGION 5/DISTRICT 8
1102 EASTPORT PLAZA DRIVE
COLLINGSVILLE, ILLINOIS 62234-6198

F.A.P. RTE.	SECTION	COUNTY	TOTAL SHEETS	SHEET NO.
600	05-00206-00-WR	ST. CLAIR	157	105

CONTRACT NO. 97442

FED. ROAD DIST. NO. 8 ILLINOIS FED. AID PROJECT

PART OF U.S. SURVEY 775 IN T1N., R8W OF THE 3RD PM OF ST. CLAIR COUNTY, ILLINOIS

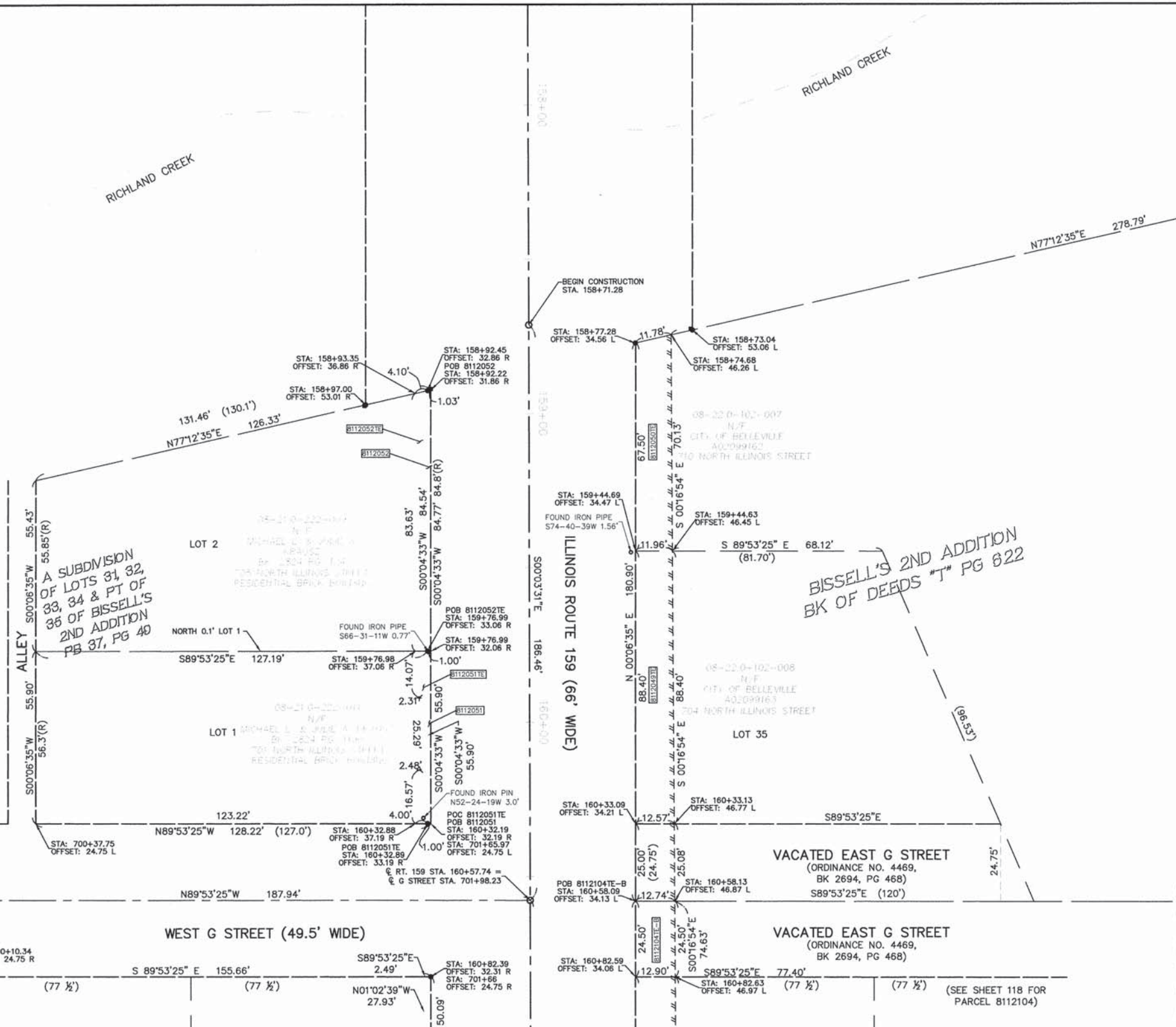


ALL SHEETS (104 THRU 121) RECORDED IN ST. CLAIR COUNTY, IL SPACE RESERVED FOR RECORDING OFFICER

SEE BASIS OF COORDINATES AND BEARINGS STATEMENT ON SHEET 105

COORDINATE TABLE			
STATION	OFFSET	NORTH	EAST
158+71.28	0'	675498.43	2348939.73
158+73.04	53.06' LT	675485.41	2349011.53
158+77.28	34.56' LT	675481.23	2348993.14
158+92.22	31.86' RT	675466.14	2348526.63
158+92.45	32.86' RT	675465.91	2348925.63
158+97.00	53.01' RT	675461.33	2348905.48
159+44.69	34.47' LT	675413.74	2348993.01
159+76.99	32.06' RT	675381.46	2348926.52
159+76.99	33.06' RT	675381.46	2348925.52
160+32.19	32.19' RT	675325.46	2348926.44
160+32.89	33.19' RT	675325.46	2348925.44
160+33.09	34.21' LT	675325.34	2348992.84
160+57.74	0'	675294.07	2348950.49
160+58.09	34.13' LT	675300.34	2348992.79
160+82.39	32.31' RT	675275.96	2348926.38
160+82.59	34.06' LT	675275.84	2348992.75

SEE SHEET 121 FOR CONTROL POINTS WITH CROSSIES
 (a) - SET DRILL HOLE WITH MAG NAIL
 (b) - SET MAG NAIL OR LANDSCAPE NAIL



BISSELL'S 2ND ADDITION BK OF DEEDS "T" PG 822

STATE OF ILLINOIS)
) SS
 COUNTY OF ST. CLAIR)

I, DALE L. WOOLARD, AN ILLINOIS PROFESSIONAL LAND SURVEYOR, CERTIFY THAT I HAVE SURVEYED THE PLAT OF HIGHWAY SHOWN HEREON AND THAT THIS PROFESSIONAL SERVICE CONFORMS TO THE CURRENT ILLINOIS MINIMUM STANDARDS FOR A BOUNDARY SURVEY FOR THE PROPOSED PARCELS TO BE ACQUIRED BY THE STATE OF ILLINOIS, DEPARTMENT OF TRANSPORTATION, AND/OR THE CITY OF BELLEVILLE SHOWN HEREON.

DATED _____
 DALE L. WOOLARD, PLS NO. 035-003321
 LICENSE EXPIRATION DATE: 11/30/2016

SEE PAGE 107

PARCEL NO.	OWNER	TOTAL HOLDING ACRES	FEE SIMPLE ACQUISITION		REMAINDER ACRES	EASEMENTS		PERMANENT TAX NUMBER	PROPERTY ACQUIRED BY	DOCUMENT NUMBER
			GROSS ACRES	SQ. FT.		TE = TEMPORARY ACRES	EASEMENT PURPOSE			
8112049TE	CITY OF BELLEVILLE	0.312	0	0	0.312	0.0249	1084	08-22.0-102-008	BELLEVILLE	
8112050TE	CITY OF BELLEVILLE	1.057	0	0	1.057	0.0185	807	08-22.0-102-007	BELLEVILLE	
8112051	MICHAEL L. & JULIE A. KRAUSZ	0.165	0.0013	56	0.1637	0.0037	163	08-21.0-222-011	IDOT BELLEVILLE	
8112052	MICHAEL L. & JULIE A. KRAUSZ	0.206	0.0019	85	0.2041	0.0077	336	08-21.0-222-009	IDOT BELLEVILLE	

Millennia Professional Services
 11 Executive Drive, Suite 12
 FairView Heights, Illinois 62208
 (618)24-8810 FAX (618)24-8811
 DESIGN FIRM REG. #184-004070

ILLINOIS DEPARTMENT OF TRANSPORTATION
PLAT OF HIGHWAYS
 FAP 600 (IL 159)
 SECTION 05-00206-00-WR
 ST. CLAIR COUNTY
 JOB NO. R-98-012-11
 STA. 158+71.28 TO STA. 161+00

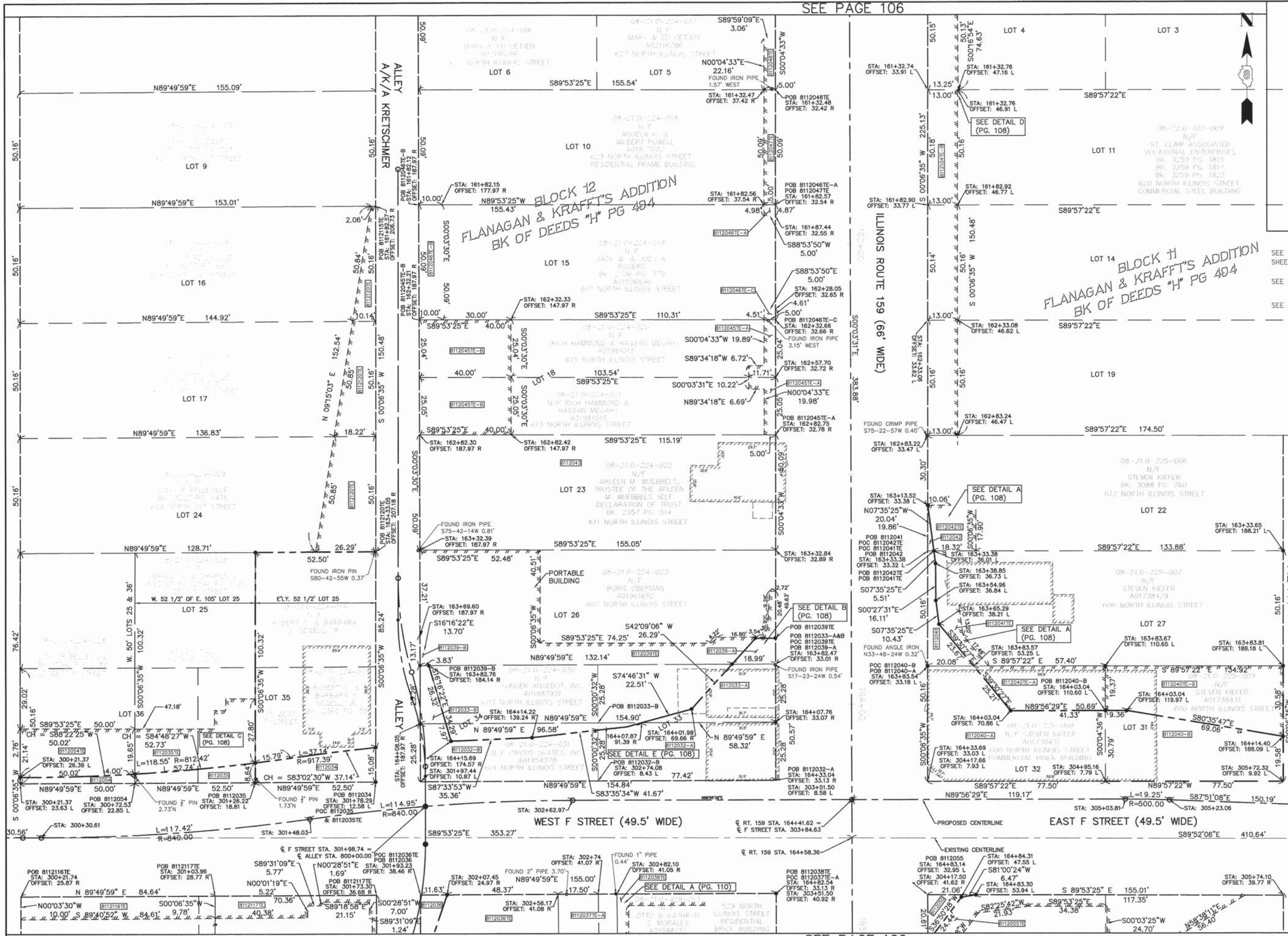
GRAPHIC SCALE: 20' 0' 20' 40'

ILLINOIS DEPARTMENT OF TRANSPORTATION
 DIVISION OF HIGHWAYS/REGION 5/DISTRICT 8
 1102 EASTPORT PLAZA DRIVE
 COLLINGSVILLE, ILLINOIS 62234-6198

F.A.P. RTE.	SECTION	COUNTY	TOTAL SHEETS	SHEET NO.
600	05-00206-00-WR	ST. CLAIR	157	106

COMPLETION DATE OF FIELD WORK PERFORMED _____ CONTRACT NO. 97442

LAND SURVEY: _____ ROW STAKING: _____ FED. ROAD DIST. NO. 8 ILLINOIS FED. AID PROJECT



ALL SHEETS (104 THRU 121) RECORDED IN ST. CLAIR COUNTY, IL SPACE RESERVED FOR RECORDING OFFICER

SEE BASIS OF COORDINATES AND BEARINGS STATEMENT ON SHEET 105
SEE SHEET 108 FOR COORDINATE TABLE AND PARCEL DATA
SEE SHEET 110 FOR CURVE DATA GEOMETRY

STATE OF ILLINOIS)
COUNTY OF ST. CLAIR) SS

I, DALE L. WOOLARD, AN ILLINOIS PROFESSIONAL LAND SURVEYOR, CERTIFY THAT I HAVE SURVEYED THE PLAT OF HIGHWAY SHOWN HEREON AND THAT THIS PROFESSIONAL SERVICE CONFORMS TO THE CURRENT ILLINOIS MINIMUM STANDARDS FOR A BOUNDARY SURVEY FOR THE PROPOSED PARCELS TO BE ACQUIRED BY THE STATE OF ILLINOIS, DEPARTMENT OF TRANSPORTATION, AND/OR THE CITY OF BELLEVILLE SHOWN HEREON.

DATED _____

DALE L. WOOLARD, PLS NO. 035-003321
LICENSE EXPIRATION DATE: 11/30/2016

COMPLETION DATE OF FIELD WORK PERFORMED _____

LAND SURVEY: ROW STAKING

Millennia Professional Services
11 Executive Drive, Suite 12
Fairview Heights, Illinois 62208
(618)624-8610 FAX: (618)624-8811
DESIGN FIRM REG. #184-004070

ILLINOIS DEPARTMENT OF TRANSPORTATION
PLAT OF HIGHWAYS
F&P 600 (IL 159)
SECTION 05-00206-00-WR
ST. CLAIR COUNTY
JOB NO. R-98-012-11
STA. 161+00 TO STA. 165+00

GRAPHIC SCALE: 20' 0 20' 40'

SHEET 4 OF 18

F&P R.T.E.	SECTION	COUNTY	TOTAL SHEETS	SHEET NO.
600	05-00206-00-WR	ST. CLAIR	157	107

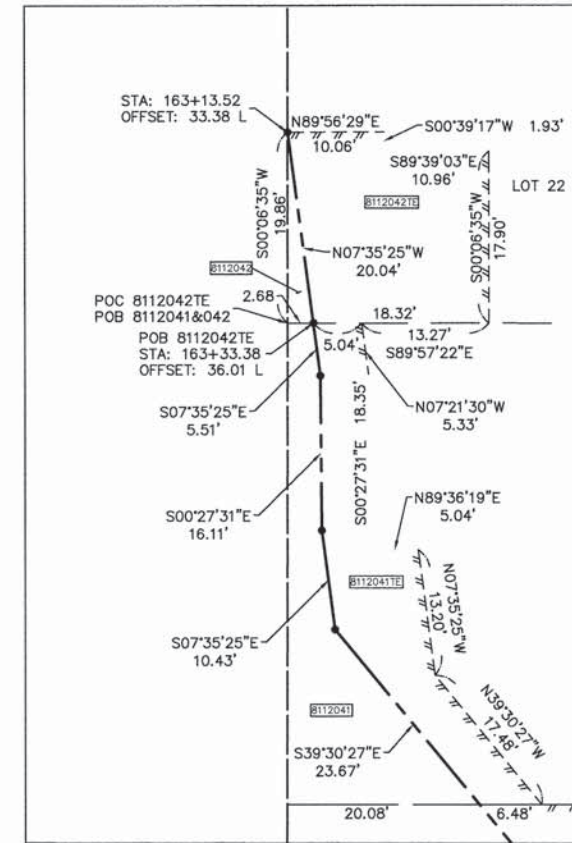
CONTRACT NO. 97442

FED. ROAD DIST. NO. 8 ILLINOIS FED. AID PROJECT

PART OF U.S. SURVEY 775 IN T1N., R8W OF THE 3RD PM OF ST. CLAIR COUNTY, ILLINOIS

PARCEL NO.	OWNER	TOTAL HOLDING ACRES	FEE SIMPLE ACQUISITION		REMAINDER ACRES	EASEMENTS		PERMANENT TAX NUMBER	PROPERTY ACQUIRED BY	DOCUMENT NUMBER
			GROSS ACRES	SQ. FT.		TE = TEMPORARY ACRES	SQ. FT.			
8112032-A 8112032-B	CIRCUS SKATES, INC./ CITY OF BELLEVILLE	0.0899	0.0450 0.0449	1959 1958	0	0	0	08-21.0-224-031	IDOT BELLEVILLE	
8112033-A 8112033-B	SONDER ANGEBOT, INC.	0.0899	0.0188 0.0711	818 3099	0	0	0	08-21.0-224-030	IDOT BELLEVILLE	
8112034	ROBERT C. NEWELL, JR.	0.121	0.1209	5267	0	0	0	08-21.0-224-014 08-21.0-224-015	BELLEVILLE	
8112035 8112035TE	GERALD G. & SHARON L. PRIESTER	0.121	0.0073	318	0.1137	0.0258	1124	08-21.0-224-029	BELLEVILLE	
8112036 8112036TE	B&R CONSTRUCTION	0.069	0.0046	199	0.0644	0.0511	2225	08-21.0-408-011	BELLEVILLE	
8112037TE-A 8112037TE-B 8112037TE-C	JACK RUSSELL & WALTER BYERLEY	0.244	0	0	0.244	0.0153 0.0032 0.0031	666 138 136	08-21.0-408-012 08-21.0-408-014 08-21.0-408-016	BELLEVILLE	
8112038TE	OTTO & KATHRYN S. MORALES	0.043	0	0	0.043	0.0064	280	08-21.0-408-013	BELLEVILLE	
8112039-A 8112039-B	BORIS OBERMAN	0.178	0.0036 0.0006	157 25	0.1738	0.0814	3548	08-21.0-224-023	IDOT BELLEVILLE	
8112040-A 8112040-B	STEVEN KIEFER	0.178	0.0672 0.0460	2929 2005	0.0220 0.0432	0.0220 0.0432	958 1883	08-21.0-225-008 08-21.0-225-009	IDOT BELLEVILLE	
8112041 8112041TE	STEVEN KIEFER	0.178	0.0079	346	0.1701	0.0075	325	08-21.0-225-007	IDOT BELLEVILLE	
8112042 8112042TE	STEVEN KIEFER	0.178	0.0006	27	0.1774	0.0085	369	08-21.0-225-006	IDOT BELLEVILLE	
8112043	ARLEEN M. WUEBBELS, TRUSTEE OF ARLEEN M. WUEBBELS SELF DECLARATION OF TRUST	0.1784	0.1784	7770	0	0	0	08-21.0-224-022	BELLEVILLE	
8112045TE-A 8112045TE-B	RICH HAMMOND & HASSAN MEGAHY	0.178	0	0	0.178	0.0073 0.0460	319 2004	08-21.0-224-020 08-21.0-224-021	BELLEVILLE	
8112046TE-A 8112046TE-B 8112046TE-C	JACK W. & JUDY A. ROGERS	0.178	0	0	0.178	0.0126	25 501 23	08-21.0-224-019	BELLEVILLE	
8112047TE	ANGELA K. & WILBERT POWELL	0.178	0	0	0.178	0.0057	250	08-21.0-224-018	BELLEVILLE	
8112048TE	MARY & ED OETJEN	0.178	0	0	0.178	0.0040	173	08-21.0-224-017	BELLEVILLE	
8112104	ST. CLAIR ASSOCIATED VOCATIONAL ENTERPRISES	2.239	0.0585	2548	2.181	0.1358	5914	08-22.0-102-069	BELLEVILLE	
8112054 8112054TE	CITY OF BELLEVILLE	0.115	0.0036	156	0.1114	0.0234	1020	08-21.0-224-028	BELLEVILLE	
8112055 8112055TE	DAVID R. & KATHLEEN BUTTIG	0.178	0.0037	163	0.1743	0.0413	1797	08-21.0-409-001	IDOT BELLEVILLE	
8112116TE	ARNETTA BURRELL	0.0979	0	0	0.0979	0.0192	837	08-21.0-408-024	BELLEVILLE	
8112117TE	ROGER D. & LAURA J. KAEMMERER	0.0806	0	0	0.0806	0.0183	797	08-21.0-408-003	BELLEVILLE	
8112120TE	CITY OF BELLEVILLE	0.1785	0	0	0.1785	0.007	306	08-21.0-224-006	BELLEVILLE	
8112120TE	CITY OF BELLEVILLE	0.1785	0	0	0.1785	0.0163	711	08-21.0-224-007	BELLEVILLE	
8112120TE	CITY OF BELLEVILLE	0.1785	0	0	0.1785	0.026	1116	08-21.0-224-008	BELLEVILLE	
8112122TE	BRIAN & CYNTHIA KELLY	0.3570	0	0	0.3570	0.0046	199	08-21.0-408-005	BELLEVILLE	

DETAIL A: NOT TO SCALE

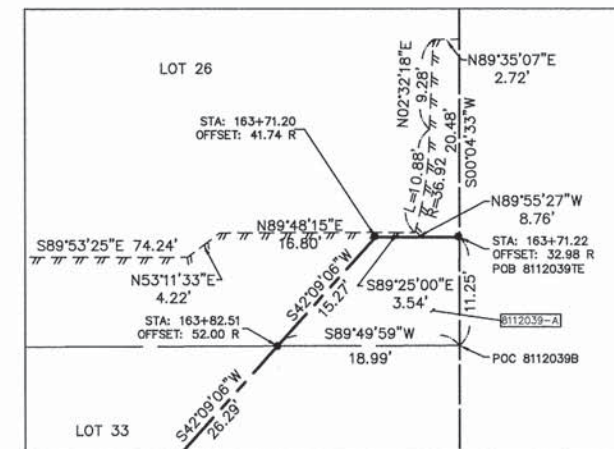


ALL SHEETS (104 THRU 121) RECORDED IN ST. CLAIR COUNTY, IL SPACE RESERVED FOR RECORDING OFFICER

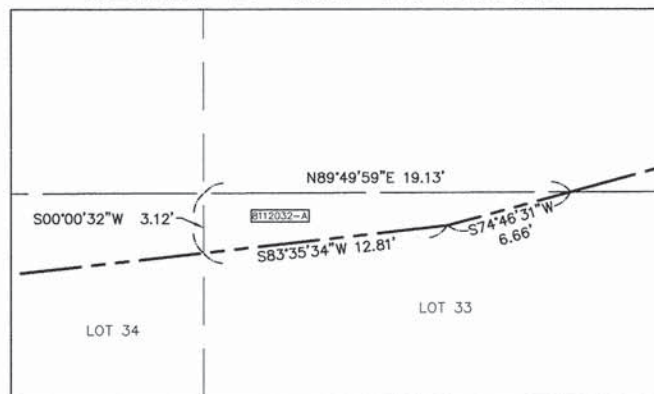
SEE BASIS OF COORDINATES AND BEARINGS STATEMENT ON SHEET 105

STATION	OFFSET	NORTH	EAST
161+32.48	32.42' RT	675225.87	2348926.31
161+32.74	33.91' LT	675225.69	2348992.65
161+82.57	32.54' RT	675175.78	2348926.25
161+82.90	33.77' LT	675175.53	2348992.55
162+32.66	32.66' RT	675125.69	2348926.18
162+33.06	33.62' LT	675125.37	2348992.46
162+57.70	32.72' RT	675100.65	2348926.15
162+82.75	32.78' RT	675075.60	2348926.11
162+83.22	33.47' LT	675075.21	2348992.36
163+13.52	33.38' LT	675044.91	2348992.30
163+32.84	32.89' RT	675025.51	2348926.05
163+33.38	33.32' LT	675025.05	2348992.27
163+33.38	36.01' LT	675025.05	2348994.95
163+68.21	40.61' LT	674990.22	2348999.59
163+71.22	41.74' RT	674787.15	2348917.24
163+71.22	32.98' RT	674787.14	2348926.00
163+82.47	33.01' RT	674975.88	2348925.98
163+82.51	52.00' RT	674975.83	2348906.99
163+83.54	33.18' LT	674974.89	2348992.17
163+83.57	53.25' LT	674974.87	2349012.25
164+01.98	69.66' RT	674956.34	2348889.35
164+03.04	70.86' LT	674955.42	2349028.29
164+07.76	33.07' RT	674950.60	2348925.95
164+07.87	91.39' RT	674950.43	2348867.62
164+33.04	33.13' RT	674925.31	2348925.91
164+33.69	33.03' LT	674924.73	2348992.07
164+41.62	0	674916.77	2348959.05
164+58.36	0	674900.03	2348959.07
164+82.54	33.13' RT	674875.81	2348925.96
164+83.14	32.95' LT	674875.18	2348991.97
164+84.31	47.55' LT	674874.13	2349006.64
164+83.30	53.94' LT	674875.14	2349013.03
300+30.61	0	674900.71	2348605.76
301+98.74	0	674914.21	2348773.22

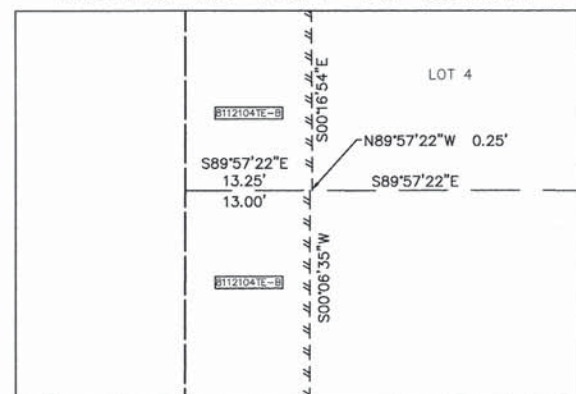
DETAIL B: NOT TO SCALE



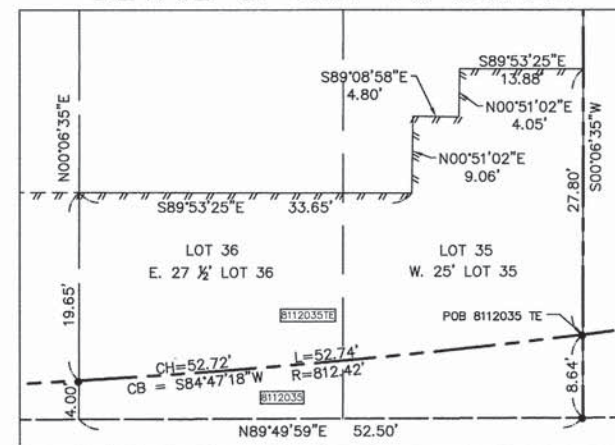
DETAIL E: NOT TO SCALE



DETAIL D: NOT TO SCALE



DETAIL C: NOT TO SCALE



STATE OF ILLINOIS)
) SS
COUNTY OF ST. CLAIR)

I, DALE L. WOOLARD, AN ILLINOIS PROFESSIONAL LAND SURVEYOR, CERTIFY THAT I HAVE SURVEYED THE PLAT OF HIGHWAY SHOWN HEREON AND THAT THIS PROFESSIONAL SERVICE CONFORMS TO THE CURRENT ILLINOIS MINIMUM STANDARDS FOR A BOUNDARY SURVEY FOR THE PROPOSED PARCELS TO BE ACQUIRED BY THE STATE OF ILLINOIS, DEPARTMENT OF TRANSPORTATION, AND/OR THE CITY OF BELLEVILLE SHOWN HEREON.

DATED _____

DALE L. WOOLARD, PLS NO. 035-003321
LICENSE EXPIRATION DATE: 11/30/2016

Millennia Professional Services
11 Executive Drive, Suite 12
Fairview Heights, Illinois 62208
(618)24-8610 FAX (618)24-8611
DESIGN FIRM REG. #184-004070

ILLINOIS DEPARTMENT OF TRANSPORTATION
PLAT OF HIGHWAYS
FAP 600 (IL 159)
SECTION 05-00206-00-WR
ST. CLAIR COUNTY
JOB NO. R-98-012-11
PARCEL DATA FOR SHEET 107 (4)

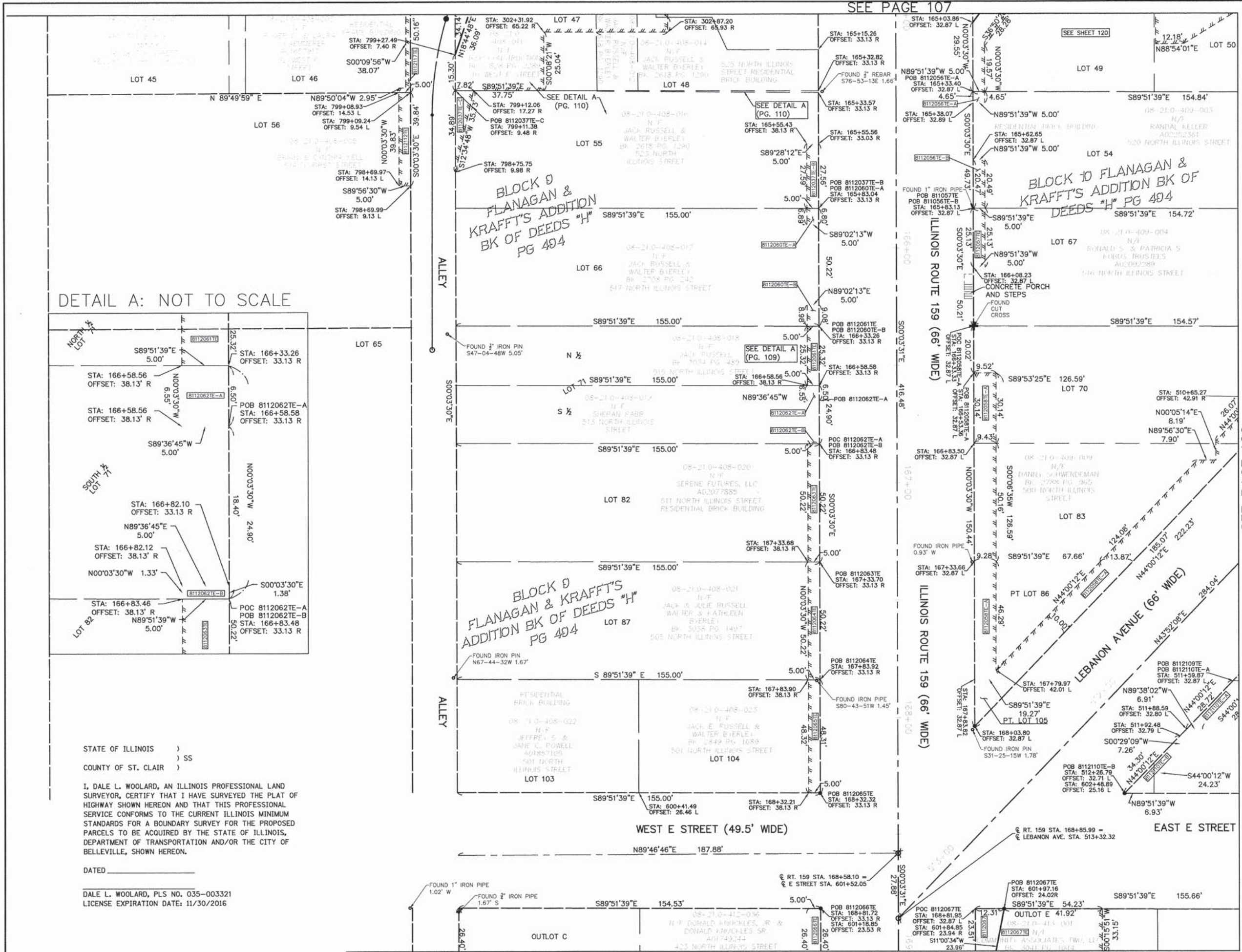
20' 0 20' 40'
GRAPHIC SCALE SHEET 5 OF 18

ILLINOIS DEPARTMENT OF TRANSPORTATION
DIVISION OF HIGHWAYS/REGION 5/DISTRICT 8
1102 EASTPORT PLAZA DRIVE
COLLINSVILLE, ILLINOIS 62234-6198

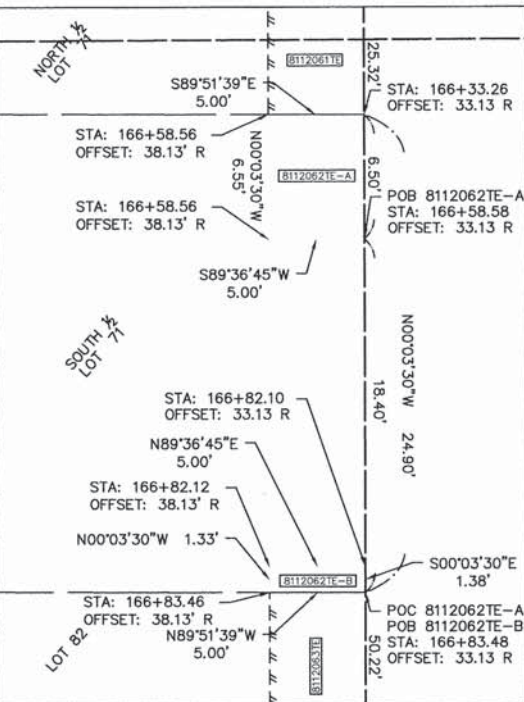
F.A.P. RTE.	SECTION	COUNTY	TOTAL SHEETS	SHEET NO.
600	05-00206-00-WR	ST. CLAIR	157	108

COMPLETION DATE OF FIELD WORK PERFORMED _____ CONTRACT NO. 97442

LAND SURVEY: _____ ROW STAKING: _____ FED. ROAD DIST. NO. 8 ILLINOIS FED. AID PROJECT



DETAIL A: NOT TO SCALE



STATE OF ILLINOIS)
COUNTY OF ST. CLAIR)

I, DALE L. WOOLARD, AN ILLINOIS PROFESSIONAL LAND SURVEYOR, CERTIFY THAT I HAVE SURVEYED THE PLAT OF HIGHWAY SHOWN HEREON AND THAT THIS PROFESSIONAL SERVICE CONFORMS TO THE CURRENT ILLINOIS MINIMUM STANDARDS FOR A BOUNDARY SURVEY FOR THE PROPOSED PARCELS TO BE ACQUIRED BY THE STATE OF ILLINOIS, DEPARTMENT OF TRANSPORTATION AND/OR THE CITY OF BELLEVILLE, SHOWN HEREON.

DATED _____
DALE L. WOOLARD, PLS NO. 035-003321
LICENSE EXPIRATION DATE: 11/30/2016

ALL SHEETS (104 THRU 121) RECORDED IN ST. CLAIR COUNTY, IL SPACE RESERVED FOR RECORDING OFFICER

SEE BASIS OF COORDINATES AND BEARINGS STATEMENT ON SHEET 105

COORDINATE TABLE

STATION	OFFSET	NORTH	EAST
165+03.86	32.87' LT	674854.57	2348991.99
165+15.26	33.13' RT	674843.10	2348926.00
165+32.82	33.13' RT	674825.54	2348926.04
165+33.40	32.87' LT	674825.02	2348992.04
165+33.57	33.13' RT	674824.79	2348926.02
165+83.04	33.13' RT	674775.32	2348926.07
165+83.13	32.87' LT	674775.30	2348992.07
166+33.26	33.13' RT	674725.10	2348926.12
166+33.33	32.87' LT	674725.09	2348992.12
166+58.58	33.13' RT	674699.78	2348926.14
166+83.48	33.13' RT	674674.88	2348926.17
166+83.50	32.87' LT	674674.93	2348992.17
167+33.66	32.87' LT	674624.77	2348926.22
167+33.70	33.13' RT	674624.66	2348926.22
167+83.82	32.87' LT	674574.61	2348992.27
167+83.92	33.13' RT	674574.44	2348926.27
168+03.80	32.87' LT	674554.63	2348992.29
168+32.32	33.13' RT	674526.13	2348926.32
168+58.10	0'	674500.29	2348959.48
168+85.99	0'	674472.40	2348959.51
168+81.72	33.13' RT	674476.63	2348926.37
168+81.95	32.87' LT	674476.47	2348992.37
601+97.16	24.02' RT	674476.44	2349004.68
798+69.97	14.13' LT	674785.30	2348746.93
798+69.99	9.13' LT	674785.30	2348751.93
798+75.75	9.98' RT	674791.03	2348771.05
799+08.93	14.53' LT	674825.13	2348746.89
799+11.38	9.48' RT	674825.92	2348771.02
799+12.06	17.27' RT	674825.90	2348778.83
799+27.49	7.40' RT	674841.22	2348771.00

SEE SHEET 121 FOR CONTROL POINTS WITH CROSSTIES
(a) - SET DRILL HOLE WITH MAG NAIL
(b) - SET MAG NAIL OR LANDSCAPE NAIL

SEE SHEET 110 FOR PARCEL DATA

COMPLETION DATE OF FIELD WORK PERFORMED _____

LAND SURVEY: ROW STAKING:
Millennia Professional Services
11 Executive Drive, Suite 12
FairView Heights, Illinois 62208
(618)24-8610 FAX: (618)24-8811
DESIGN FIRM REG. #184-004070

ILLINOIS DEPARTMENT OF TRANSPORTATION

PLAT OF HIGHWAYS

FAP 600 (IL 159)
SECTION 05-00206-00-WR
ST. CLAIR COUNTY
JOB NO. R-98-012-11
STA. 165+00 TO STA. 169+00

GRAPHIC SCALE 0 20' 40'
SHEET 6 OF 18

ILLINOIS DEPARTMENT OF TRANSPORTATION
DIVISION OF HIGHWAYS/REGION 5/DISTRICT 8
1102 EASTPORT PLAZA DRIVE
COLLINGSVILLE, ILLINOIS 62234-6198

F.A.P. R.T.E.	SECTION	COUNTY	TOTAL SHEETS	SHEET NO.
600	05-00206-00-WR	ST. CLAIR	157	109

CONTRACT NO. 97442
FED. ROAD DIST. NO. 8 ILLINOIS FED. AID PROJECT

PART OF U.S. SURVEY 775 IN T1N., R8W OF THE 3RD PM OF ST. CLAIR COUNTY, ILLINOIS



PARCEL NO.	OWNER	TOTAL HOLDING ACRES	FEE SIMPLE ACQUISITION		REMAINDER ACRES	EASEMENTS		PERMANENT TAX NUMBER	PROPERTY ACQUIRED BY	DOCUMENT NUMBER
			GROSS ACRES	SQ. FT.		TE = TEMPORARY				
						ACRES	SQ. FT.			
8112056TE-A 8112056TE-B	RANDAL KELLER	0.178	0	0	0.1780	0.0005 0.0024	23 102	ROADWAY & SIDEWALK IMP.	08-21.0-409-003	BELLEVILLE
8112057TE	RONALD S. & PATRICIA S. KOBUS TRUSTEES	0.178	0	0	0.1780	0.0029	126	ROADWAY & SIDEWALK IMP.	08-21.0-409-004	BELLEVILLE
8112058TE-A 8112058TE-B	DANNY SCHWENDEMAN	0.321	0	0	0.321	0.0687 0.0035	2991 154	GRADING, RDWY & SDWLK IMP. ENTRANCE	08-21.0-409-009	BELLEVILLE
8112060TE-A 8112060TE-B	JACK RUSSELL & WALTER BYERLEY	0.179	0	0	0.179	0.0008 0.0010	34 45	ROADWAY & SIDEWALK IMP.	08-21.0-408-017	BELLEVILLE
8112061TE	JACK RUSSELL	0.09	0	0	0.09	0.0029	127	ROADWAY & SIDEWALK IMP.	08-21.0-408-018	BELLEVILLE
8112062TE-A 8112062TE-B	SHERAN RABB	0.088	0	0	0.088	0.0008 0.0002	33 7	ROADWAY & SIDEWALK IMP.	08-21.0-408-019	BELLEVILLE
8112063TE	SERENE FUTURES, LLC	0.179	0	0	0.179	0.0058	251	ROADWAY & SIDEWALK IMP.	08-21.0-408-020	BELLEVILLE
8112064TE	JACK & JULIE RUSSELL WALTER & KATHLEEN BYERLEY	0.179	0	0	0.179	0.0058	251	ROADWAY & SIDEWALK IMP.	08-21.0-408-021	BELLEVILLE
8112065TE	JACK E. RUSSELL & WALTER BYERLEY	0.086	0	0	0.086	0.0055	242	ROADWAY & SIDEWALK IMP.	08-21.0-408-023	BELLEVILLE
8112066TE	DONALD KNUCKLES, JR. & DONALD KNUCKLES, SR.	0.467	0	0	0.467	0.0150	654	ROADWAY & SIDEWALK IMP.	08-21.0-412-036 08-21.0-412-021	BELLEVILLE
8112067 8112067TE	COMMUNITY ASSOCIATES TWO, LLC	0.534	0.0277	1205	0.5063	0.0850	3703	GRADING, ROADWAY & SIDEWALK IMP.	08-21.0-413-001 08-21.0-413-002 08-21.0-413-005	IDOT BELLEVILLE

F STREET CURVE DATA FOR C

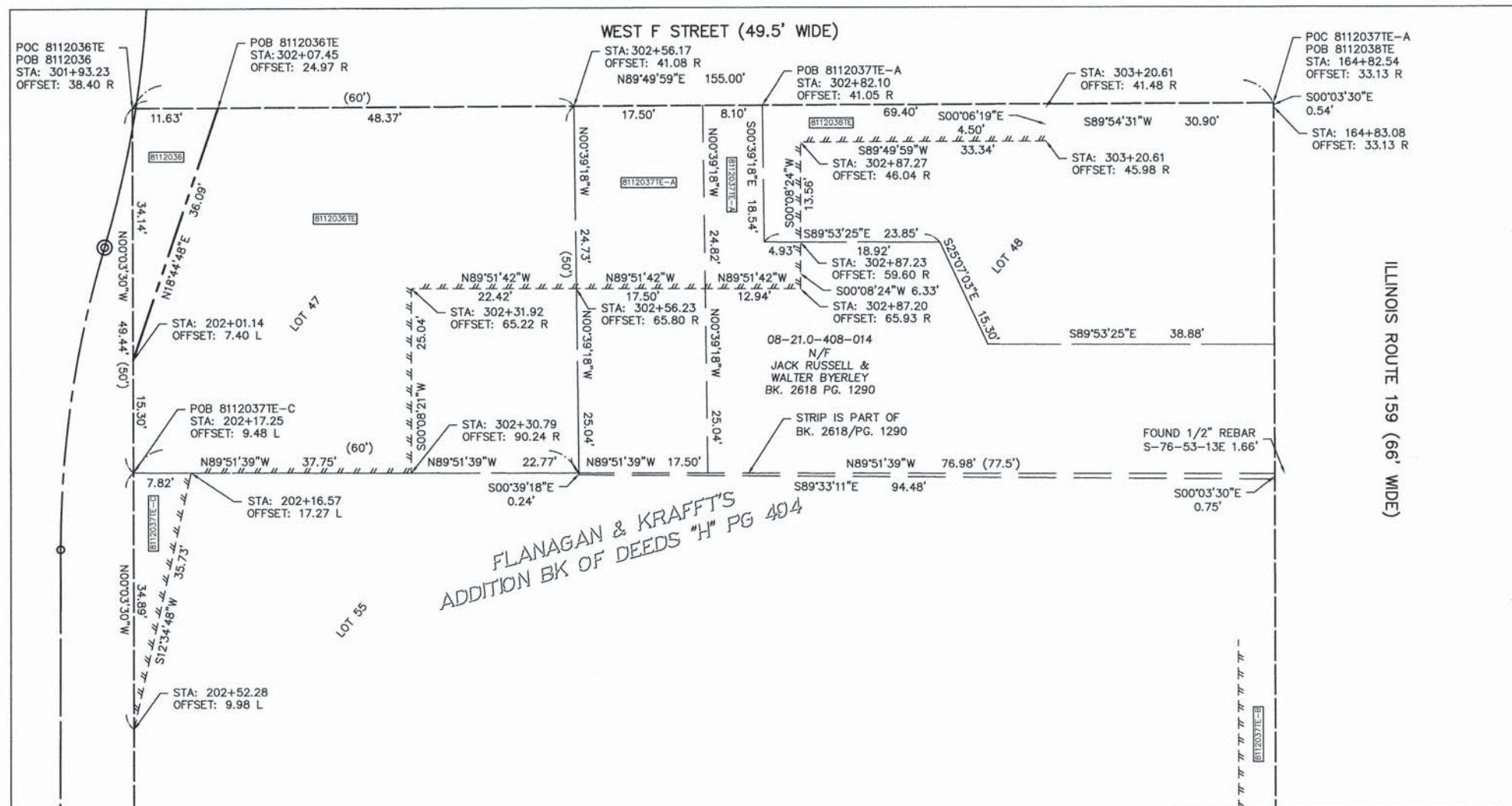
CURVE 1 R=840.00 L=117.42 T=58.80 PI=300+89.32 PC=300+30.61 PT=301+48.03 Δ=8°00'32" CH=117.32 CB=N86°06'19"E	CURVE 2 R=840.00 L=114.95 T=57.56 PI=302+05.50 PC=301+48.03 PT=302+62.97 Δ=7°50'26" CH=114.86 CB=N86°01'16"E	CURVE 3 R=500.00 L=19.25 T=9.63 PI=305+13.44 PC=305+03.81 PT=305+23.06 Δ=2°12'23" CH=19.25 CB=S88°57'20"E	CURVE 4 R=206.00 L=75.91 T=38.39 PI=307+11.20 PC=306+73.25 PT=307+49.16 Δ=21°06'47" CH=75.48 CB=S77°17'45"E	CURVE 5 R=50.00 L=17.98 T=9.09 PI=307+58.25 PC=307+49.16 PT=307+67.14 Δ=20°36'29" CH=17.89 CB=S56°26'07"E
--	--	---	---	---

ALLEY CURVE DATA FOR C

CURVE 1 R=144.00 L=41.57 T=20.93 PI=200+48.81 PC=200+28.03 PT=201+11.18 Δ=16°32'30" CH=41.43 CB=S08°09'40"E	CURVE 2 R=144.00 L=41.57 T=20.93 PI=201+66.01 PC=201+45.22 PT=201+86.79 Δ=16°32'30" CH=41.43 CB=S08°22'50"W	CURVE 3 R=144.00 L=41.57 T=20.93 PI=202+07.58 PC=201+86.79 PT=202+28.37 Δ=16°32'30" CH=41.43 CB=S08°22'50"W	CURVE 4 R=144.00 L=41.57 T=20.93 PI=202+07.58 PC=201+86.79 PT=202+28.37 Δ=16°32'30" CH=41.43 CB=S08°22'50"W
---	---	---	---

ALL SHEETS (104 THRU 121) RECORDED IN ST. CLAIR COUNTY, IL
SPACE RESERVED FOR RECORDING OFFICER

DETAIL A: NOT TO SCALE



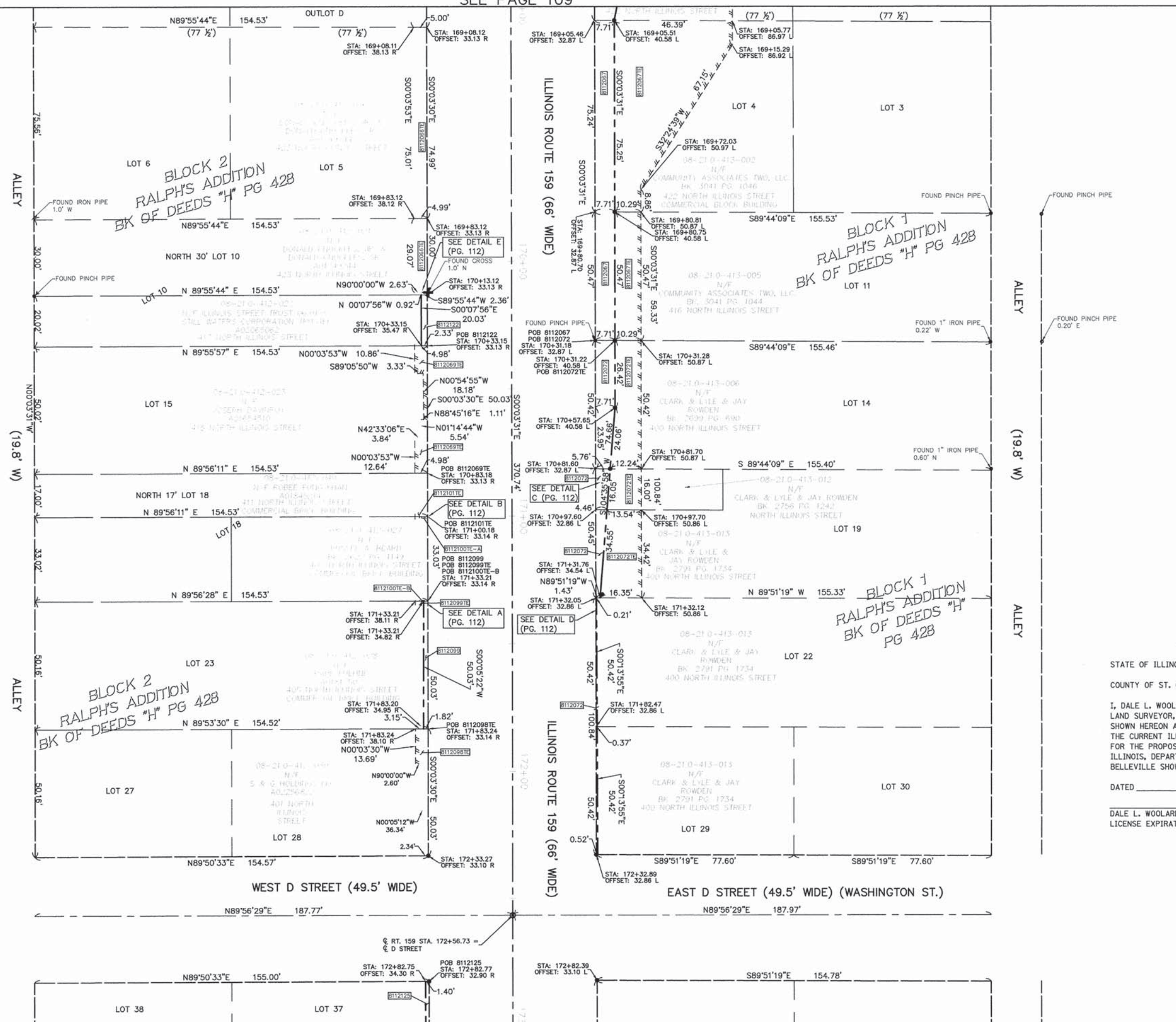
STATE OF ILLINOIS)
COUNTY OF ST. CLAIR) SS

I, DALE L. WOOLARD, AN ILLINOIS PROFESSIONAL LAND SURVEYOR, CERTIFY THAT I HAVE SURVEYED THE PLAT OF HIGHWAY SHOWN HEREON AND THAT THIS PROFESSIONAL SERVICE CONFORMS TO THE CURRENT ILLINOIS MINIMUM STANDARDS FOR A BOUNDARY SURVEY FOR THE PROPOSED PARCELS TO BE ACQUIRED BY THE STATE OF ILLINOIS, DEPARTMENT OF TRANSPORTATION, AND/OR THE CITY OF BELLEVILLE SHOWN HEREON.

DATED _____

DALE L. WOOLARD, PLS NO. 035-003321
LICENSE EXPIRATION DATE: 11/30/2016

Millennia Professional Services 11 Executive Drive, Suite 12 Fairview Heights, Illinois 62208 (618)624-8610 FAX: (618)624-8611 DESIGN FIRM REG. #184-004070				
ILLINOIS DEPARTMENT OF TRANSPORTATION PLAT OF HIGHWAYS F&P 600 IL 159 SECTION 05-00206-00-WR ST. CLAIR COUNTY JOB NO. R-98-012-11 PARCEL DATA FOR SHEET 109 (6) GRAPHIC SCALE: 20' 0' 20' 40' SHEET 7 OF 18				
ILLINOIS DEPARTMENT OF TRANSPORTATION DIVISION OF HIGHWAYS/REGION 5/DISTRICT 8 1102 EASTPORT PLAZA DRIVE COLLINSVILLE, ILLINOIS 62234-6198				
F.A.P. RTE.	SECTION	COUNTY	TOTAL SHEETS	SHEET NO.
600	05-00206-00-WR	ST. CLAIR	157	110
COMPLETION DATE OF FIELD WORK PERFORMED			CONTRACT NO. 97442	
LAND SURVEY:	ROW STAKING:	FED. ROAD DIST. NO. 8	ILLINOIS	FED. AID PROJECT



ALL SHEETS (104 THRU 121) RECORDED IN ST. CLAIR COUNTY, IL SPACE RESERVED FOR RECORDING OFFICER

SEE BASIS OF COORDINATES AND BEARINGS STATEMENT ON SHEET 105

COORDINATE TABLE			
STATION	OFFSET	NORTH	EAST
169+05.46	32.87' L	674452.96	2348992.39
169+05.51	40.58' L	674452.93	2349000.11
169+08.12	33.13' R	674450.23	2348926.40
169+80.70	32.87' L	674377.72	2348992.47
169+80.75	40.58' L	674377.69	2349000.18
169+83.12	33.13' R	674375.24	2348926.47
170+13.12	33.13' R	674345.24	2348926.50
170+13.12	35.49' R	674345.24	2348924.15
170+31.18	32.87' L	674327.25	2348992.52
170+31.22	40.58' L	674327.21	2349000.23
170+33.15	33.13' R	674325.21	2348926.52
170+57.65	40.58' L	674300.79	2349000.26
170+81.60	32.87' L	674276.83	2348992.57
170+83.18	33.13' R	674275.18	2348926.57
170+97.60	32.86' L	674260.83	2348992.59
171+00.18	33.14' R	674258.18	2348926.59
171+31.76	34.54' L	674226.37	2348994.28
171+32.05	32.86' L	674226.37	2348992.62
171+32.05	33.08' L	674226.37	2348992.84
171+33.21	33.14' R	674225.15	2348926.63
171+33.21	34.82' R	674225.15	2348924.94
171+82.47	32.86' L	674175.95	2348992.68
171+83.20	34.95' R	674176.16	2348923.86
171+83.24	33.14' R	674175.12	2348926.68
171+83.24	38.10' R	674175.11	2348921.71
172+32.89	32.86' L	674125.54	2348992.73
172+32.89	33.38' L	674125.65	2348993.25
172+33.27	33.10' R	674125.09	2348926.73
172+56.73	0'	674101.66	2348959.89
172+82.39	33.10' L	674076.03	2348993.01
172+82.75	34.30' R	674075.59	2348925.62
172+82.77	32.90' R	674075.59	2348927.01

SEE SHEET 121 FOR CONTROL POINTS WITH CROSSTIES
 (a) - SET DRILL HOLE WITH MAG NAIL
 (b) - SET MAG NAIL OR LANDSCAPE NAIL

STATE OF ILLINOIS)
) SS SEE SHEET 112 FOR PARCEL DATA
 COUNTY OF ST. CLAIR)

I, DALE L. WOOLARD, AN ILLINOIS PROFESSIONAL LAND SURVEYOR, CERTIFY THAT I HAVE SURVEYED THE PLAT OF HIGHWAY SHOWN HEREON AND THAT THIS PROFESSIONAL SERVICE CONFORMS TO THE CURRENT ILLINOIS MINIMUM STANDARDS FOR A BOUNDARY SURVEY FOR THE PROPOSED PARCELS TO BE ACQUIRED BY THE STATE OF ILLINOIS, DEPARTMENT OF TRANSPORTATION, AND/OR THE CITY OF BELLEVILLE SHOWN HEREON.

DATED _____

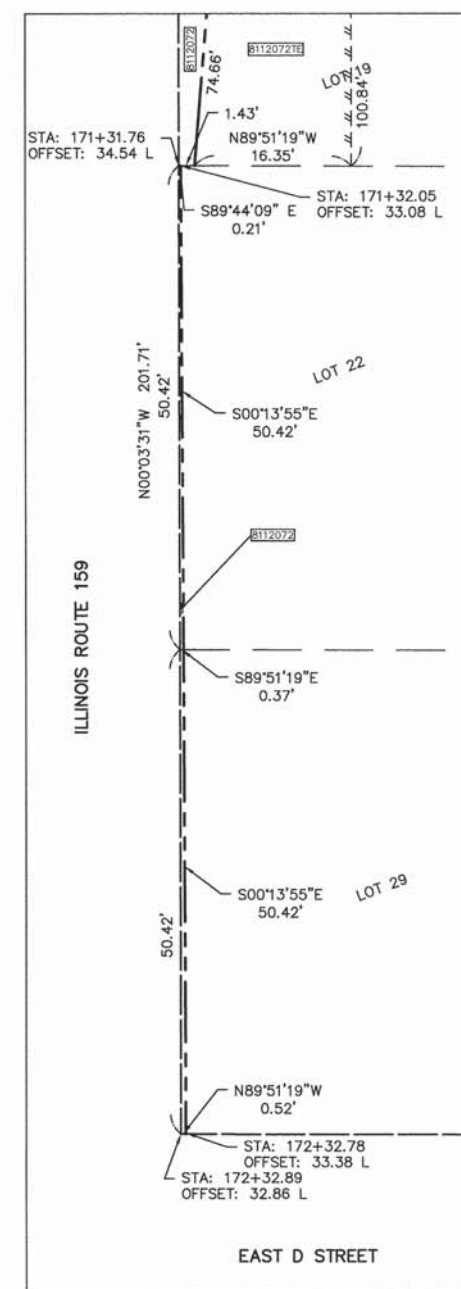
DALE L. WOOLARD, PLS NO. 035-003321
 LICENSE EXPIRATION DATE: 11/30/2016

COMPLETION DATE OF FIELD WORK PERFORMED				
LAND SURVEY:	ROW STAKING:			
Millennia Professional Services 11 Executive Drive, Suite 12 Fairview Heights, Illinois 62208 (618)24-8610 FAX: (618)24-8611 DESIGN FIRM REG. #184-004070				
ILLINOIS DEPARTMENT OF TRANSPORTATION PLAT OF HIGHWAYS FAP 600 (IL 159) SECTION 05-00206-00-WR ST. CLAIR COUNTY JOB NO. R-98-012-11 STA. 169+00 TO STA. 173+00				
GRAPHIC SCALE SHEET 8 OF 18				
ILLINOIS DEPARTMENT OF TRANSPORTATION DIVISION OF HIGHWAYS/REGION 5/DISTRICT 8 1102 EASTPORT PLAZA DRIVE COLLINGSVILLE, ILLINOIS 62234-6198				
F.A.P. RTE.	SECTION	COUNTY	TOTAL SHEETS	SHEET NO.
600	05-00206-00-WR	ST. CLAIR	157	111
CONTRACT NO. 97442				
FED. ROAD DIST. NO. 8		ILLINOIS	FED. AID PROJECT	

PART OF U.S. SURVEY 775 IN T1N., R8W OF THE 3RD PM OF ST. CLAIR COUNTY, ILLINOIS

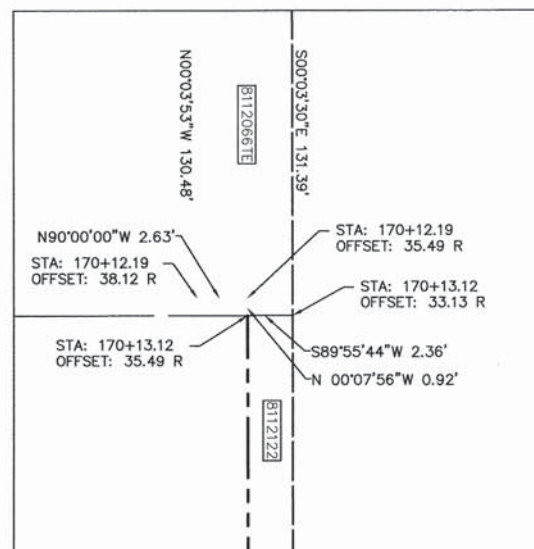
PARCEL NO.	OWNER	TOTAL HOLDING ACRES	FEE SIMPLE ACQUISITION		REMAINDER ACRES	EASEMENTS		PERMANENT TAX NUMBER	PROPERTY ACQUIRED BY	DOCUMENT NUMBER
			GROSS ACRES	SQ. FT.		TE = TEMPORARY				
						ACRES	SQ. FT.			
8112069TE	JOSEPH DAVINROY	0.177	0	0	0.177	0.0039	168	ROADWAY & SIDEWALK IMP.	08-21.0-412-023	BELLEVILLE
8112072 8112072TE	CLARK, LYLE & JAY ROWDEN	0.721	0.0135	590	0.708	0.0290	1263	ROADWAY & SIDEWALK IMP.	08-21.0-413-006 08-21.0-413-012 08-21.0-413-013	IDOT BELLEVILLE
8112098TE	SCOTT J. & GREGG CRAWFORD	0.178	0	0	0.178	0.0035	153	ROADWAY & SIDEWALK IMP.	08-21.0-412-030	BELLEVILLE
8112099 8112099TE	PAUL FUEHNE	0.178	0.0020	88	0.176	0.0001	5	ROADWAY & SIDEWALK IMP.	08-21.0-412-028	IDOT BELLEVILLE
8112100TE-A 8112100TE-B	RUSSEL A. BEARD	0.117	0	0	0.117	0.0001 0.0000	5 1	ROADWAY & SIDEWALK IMP.	08-21.0-412-027	BELLEVILLE
8112101TE	ROBEE FUNG PHAN	0.06	0	0	0.06	0.0001	5	ROADWAY & SIDEWALK IMP.	08-21.0-412-040	BELLEVILLE
8112122	STILLWATER CORPORATION, TRUSTEE ILLINOIS STATE TRUST 06.01.07	0.710	0.0011	47	0.7089				08-21.0-412-022	IDOT

DETAIL D: NOT TO SCALE

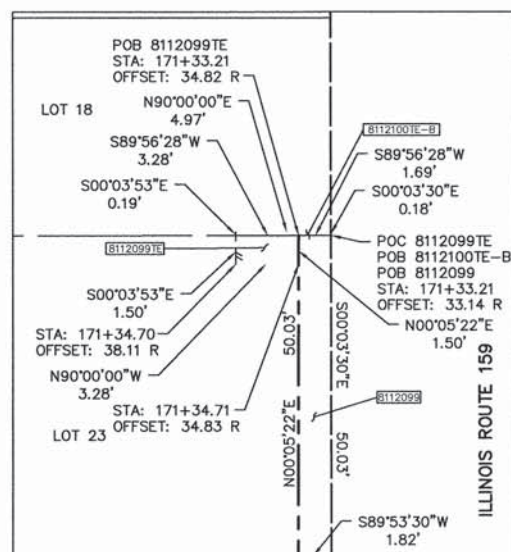


ALL SHEETS (104 THRU 121) RECORDED IN ST. CLAIR COUNTY, IL SPACE RESERVED FOR RECORDING OFFICER

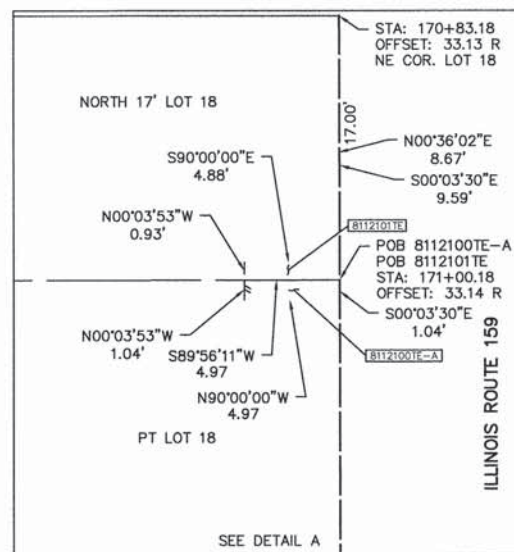
DETAIL E: NOT TO SCALE



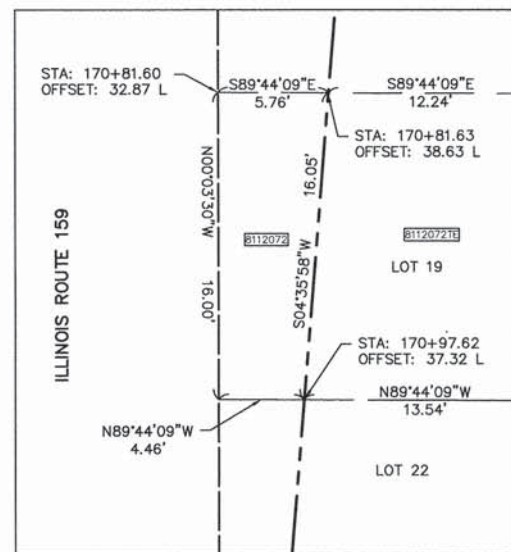
DETAIL A: NOT TO SCALE



DETAIL B: NOT TO SCALE



DETAIL C: NOT TO SCALE



STATE OF ILLINOIS)
) SS
COUNTY OF ST. CLAIR)

I, DALE L. WOOLARD, AN ILLINOIS PROFESSIONAL LAND SURVEYOR, CERTIFY THAT I HAVE SURVEYED THE PLAT OF HIGHWAY SHOWN HEREON AND THAT THIS PROFESSIONAL SERVICE CONFORMS TO THE CURRENT ILLINOIS MINIMUM STANDARDS FOR A BOUNDARY SURVEY FOR THE PROPOSED PARCELS TO BE ACQUIRED BY THE STATE OF ILLINOIS, DEPARTMENT OF TRANSPORTATION, AND/OR THE CITY OF BELLEVILLE SHOWN HEREON.

DATED _____

DALE L. WOOLARD, PLS NO. 035-003321
LICENSE EXPIRATION DATE: 11/30/2016

Millennia Professional Services
11 Executive Drive, Suite 12
Fairview Heights, Illinois 62208
(618)24-8610 FAX (618)24-8811
DESIGN FIRM REG. #184-004070

ILLINOIS DEPARTMENT OF TRANSPORTATION
PLAT OF HIGHWAYS
FAP 600 ILL 159
SECTION 05-00206-00-WR
ST. CLAIR COUNTY
JOB NO. R-98-012-11
PARCEL DATA FOR SHEET 111 (8)

20' 0 20' 40'
GRAPHIC SCALE SHEET 9 OF 18

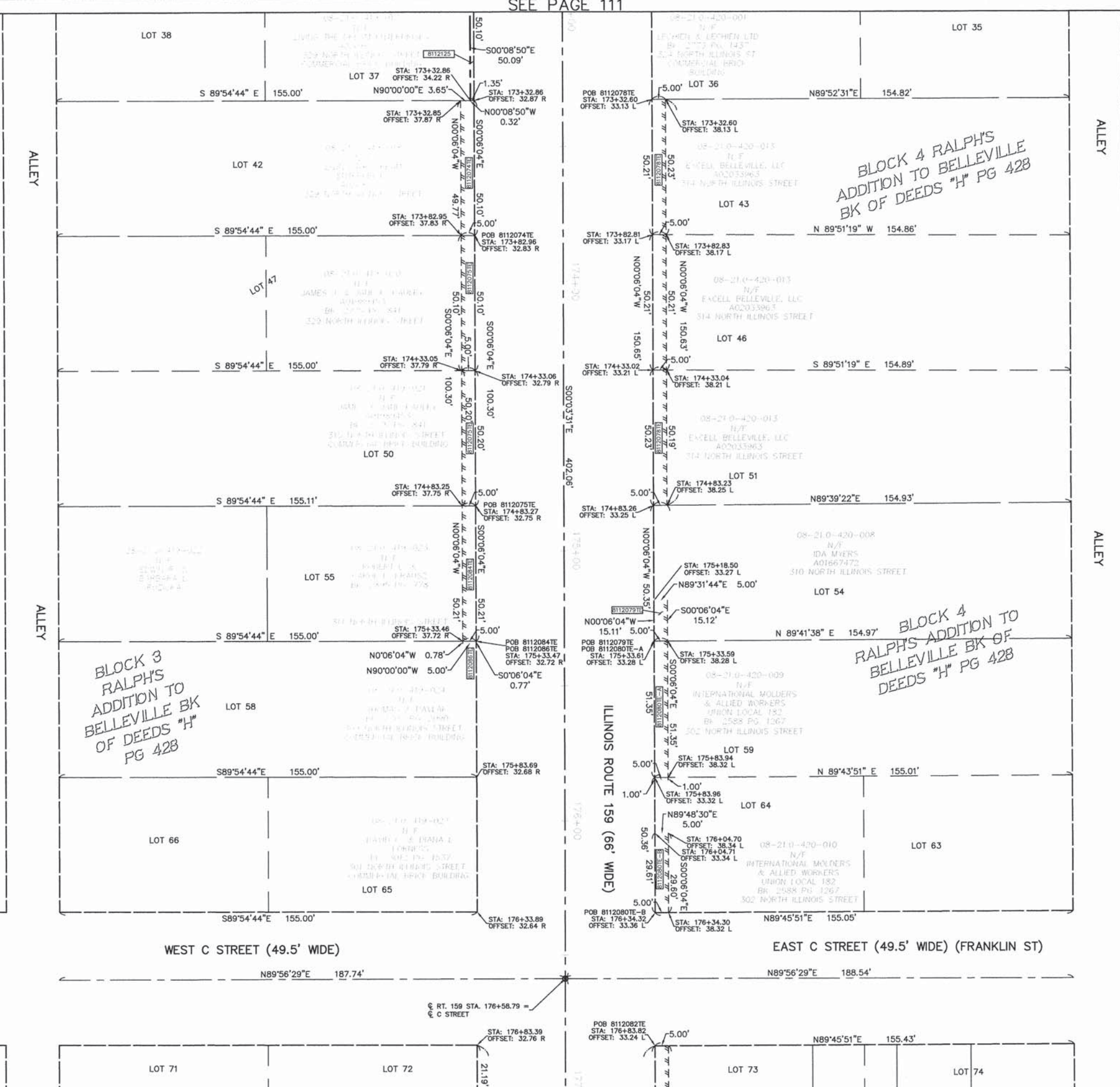
ILLINOIS DEPARTMENT OF TRANSPORTATION
DIVISION OF HIGHWAYS/REGION 5/DISTRICT 8
1102 EASTPORT PLAZA DRIVE
COLLINSVILLE, ILLINOIS 62234-6198

F.A.P. RTE.	SECTION	COUNTY	TOTAL SHEETS	SHEET NO.
600	05-00206-00-WR	ST. CLAIR	157	112

COMPLETION DATE OF FIELD WORK PERFORMED _____
CONTRACT NO. 97442

LAND SURVEY: _____ ROW STAKING: _____
FED. ROAD DIST. NO. 8 ILLINOIS FED. AID PROJECT

SEE PAGE 111



ALL SHEETS (104 THRU 121) RECORDED IN ST. CLAIR COUNTY, IL SPACE RESERVED FOR RECORDING OFFICER

SEE BASIS OF COORDINATES AND BEARINGS STATEMENT ON SHEET 105

COORDINATE TABLE			
STATION	OFFSET	NORTH	EAST
173+32.60	33.13' L	674025.82	2348993.10
173+32.86	32.87' R	674025.49	2348927.10
173+82.81	33.17' L	673975.61	2348993.19
173+82.96	32.83' R	673975.39	2348927.19
174+33.02	33.21' L	673925.40	2348993.28
174+33.06	32.79' R	673925.29	2348927.28
174+83.26	33.25' L	673875.17	2348993.36
174+83.27	32.75' R	673875.09	2348927.36
175+33.47	32.72' R	673824.88	2348927.45
175+33.61	33.28' L	673824.22	2348993.45
175+83.69	32.68' R	673774.67	2348927.54
175+83.96	33.32' L	673774.47	2348993.54
176+33.89	32.64' R	673724.47	2348927.63
176+34.32	33.36' L	673724.11	2348993.63
176+58.79	0'	673699.60	2348960.30
176+83.39	32.76' R	673674.97	2348927.54
176+83.82	33.24' L	673674.61	2348993.57

SEE SHEET 121 FOR CONTROL POINTS WITH CROSSTIES
 (a) - SET DRILL HOLE WITH MAG NAIL
 (b) - SET MAG NAIL OR LANDSCAPE NAIL

SEE SHEET 114 FOR PARCEL DATA

STATE OF ILLINOIS)
) SS
 COUNTY OF ST. CLAIR)

I, DALE L. WOOLARD, AN ILLINOIS PROFESSIONAL LAND SURVEYOR, CERTIFY THAT I HAVE SURVEYED THE PLAT OF HIGHWAY SHOWN HEREON AND THAT THIS PROFESSIONAL SERVICE CONFORMS TO THE CURRENT ILLINOIS MINIMUM STANDARDS FOR A BOUNDARY SURVEY FOR THE PROPOSED PARCELS TO BE ACQUIRED BY THE STATE OF ILLINOIS, DEPARTMENT OF TRANSPORTATION, AND/OR THE CITY OF BELLEVILLE SHOWN HEREON.

DATED _____

DALE L. WOOLARD, PLS NO. 035-003321
 LICENSE EXPIRATION DATE: 11/30/2016

COMPLETION DATE OF FIELD WORK PERFORMED	
LAND SURVEY:	ROW STAKING:
Millennia Professional Services 11 Executive Drive, Suite 12 Fairview Heights, Illinois 62208 (618)624-8610 FAX: (618)624-8611 DESIGN FIRM REG. #184-004070	
ILLINOIS DEPARTMENT OF TRANSPORTATION PLAT OF HIGHWAYS FAP 600 (IL 159) SECTION 05-00206-00-WR ST. CLAIR COUNTY JOB NO. R-98-012-11 STA. 173+00 TO STA. 177+00	
GRAPHIC SCALE SHEET 10 OF 18	
ILLINOIS DEPARTMENT OF TRANSPORTATION DIVISION OF HIGHWAYS/REGION 5/DISTRICT 8 1102 EASTPORT PLAZA DRIVE COLLINSVILLE, ILLINOIS 62234-6198	
F.A.P. RTE.	SECTION COUNTY TOTAL SHEETS SHEET NO.
600	05-00206-00-WR ST. CLAIR 157 113
CONTRACT NO. 97442	
FED. ROAD DIST. NO. 8	ILLINOIS FED. AID PROJECT

SEE PAGE 115

PART OF U.S. SURVEY 775 IN T1N., R8W OF THE 3RD PM OF ST. CLAIR COUNTY, ILLINOIS

PARCEL NO.	OWNER	TOTAL HOLDING ACRES	FEE SIMPLE ACQUISITION GROSS		REMAINDER ACRES	EASEMENTS TE = TEMPORARY		EASEMENT PURPOSE	PERMANENT TAX NUMBER	PROPERTY ACQUIRED BY	DOCUMENT NUMBER
			ACRES	SQ. FT.		ACRES	SQ. FT.				
			8112125	LIVING THE DREAM ENTERPRISES		0.178	0.0016				
8112074TE	LIVING THE DREAM ENTERPRISES	0.179	0	0	0.179	0.0057	249	ROADWAY & SIDEWALK IMP.	08-21.0-419-017 08-21.0-419-018	BELLEVILLE	
8112075TE	JAMES J. & JANE E. PAULEY	0.357	0	0	0.357	0.0115	502	ROADWAY & SIDEWALK IMP.	08-21.0-419-020 08-21.0-419-021	BELLEVILLE	
8112078TE	EXCELL BELLEVILLE, LLC	0.535	0	0	0.5350	0.0173	753	ROADWAY & SIDEWALK IMP.	08-21.0-420-013	BELLEVILLE	
8112079TE	IDA MYERS	0.179	0	0	0.179	0.0017	76	ROADWAY & SIDEWALK IMP.	08-21.0-420-008	BELLEVILLE	
8112080TE-A 8112080TE-B	INTERNATIONAL MOLDERS & ALLIED WORKERS	0.359	0	0	0.359	0.0059 0.0034	257 148	ROADWAY & SIDEWALK IMP.	08-21.0-420-009 08-21.0-420-010	BELLEVILLE	
8112084TE	ROBERT L. & CAROL L. KRAUSZ	0.089	0	0	0.089	0.0058	251	ROADWAY & SIDEWALK IMP.	08-21.0-419-023	BELLEVILLE	
8112086TE	THOMAS J. PAVLAK	0.179	0	0	0.179	0.0001	4	ROADWAY & SIDEWALK IMP.	08-21.0-419-024	BELLEVILLE	



ALL SHEETS (104 THRU 121) RECORDED IN ST. CLAIR COUNTY, IL
SPACE RESERVED FOR RECORDING OFFICER

STATE OF ILLINOIS)
) SS
COUNTY OF ST. CLAIR)

I, DALE L. WOOLARD, AN ILLINOIS PROFESSIONAL LAND SURVEYOR, CERTIFY THAT I HAVE SURVEYED THE PLAT OF HIGHWAY SHOWN HEREON AND THAT THIS PROFESSIONAL SERVICE CONFORMS TO THE CURRENT ILLINOIS MINIMUM STANDARDS FOR A BOUNDARY SURVEY FOR THE PROPOSED PARCELS TO BE ACQUIRED BY THE STATE OF ILLINOIS, DEPARTMENT OF TRANSPORTATION, AND/OR THE CITY OF BELLEVILLE SHOWN HEREON.

DATED _____

DALE L. WOOLARD, PLS NO. 035-003321
LICENSE EXPIRATION DATE: 11/30/2016

		Millennia Professional Services 11 Executive Drive, Suite 12 FairView Heights, Illinois 62208 (618)624-8610 FAX (618)624-8611 DESIGN FIRM REG. #184-004070	
ILLINOIS DEPARTMENT OF TRANSPORTATION PLAT OF HIGHWAYS FAP 600 (IL 159) SECTION 05-00206-00-WR ST. CLAIR COUNTY JOB NO. R-98-012-11 PARCEL DATA FOR SHEET 113 (10)			
20' 0 20' 40' GRAPHIC SCALE		SHEET 11 OF 18	
ILLINOIS DEPARTMENT OF TRANSPORTATION DIVISION OF HIGHWAYS/REGION 5/DISTRICT 8 1102 EASTPORT PLAZA DRIVE COLLINSVILLE, ILLINOIS 62234-6198			
F.A.P. RTE.	SECTION	COUNTY	TOTAL SHEETS
600	05-00206-00-WR	ST. CLAIR	157
COMPLETION DATE OF FIELD WORK PERFORMED		CONTRACT NO. 97442	
LAND SURVEY:	ROW STAKING:	FED. ROAD DIST. NO. 8	ILLINOIS FED. AID PROJECT



ALL SHEETS (104 THRU 121) RECORDED IN ST. CLAIR COUNTY, IL SPACE RESERVED FOR RECORDING OFFICER

SEE BASIS OF COORDINATES AND BEARINGS STATEMENT ON SHEET 105

COORDINATE TABLE			
STATION	OFFSET	NORTH	EAST
177+33.49	32.70' R	673624.87	2348927.68
177+34.04	33.38' L	673624.28	2348993.68
177+83.59	32.64' R	673574.77	2348927.39
177+84.16	33.36' L	673574.26	2348993.79
178+33.69	32.58' R	673524.67	2348927.90
178+34.18	33.42' L	673524.24	2348993.90
178+83.79	32.52' R	673474.57	2348928.01
178+84.20	33.48' L	673474.22	2348994.01
178+84.20	34.04' L	673474.55	2348994.57
179+33.89	32.46' R	673424.47	2348928.12
179+34.36	33.54' L	673424.06	2348994.12
179+34.36	34.49' L	673424.07	2348995.08
179+36.64	32.46' R	673421.72	2348928.13
179+83.99	32.40' R	673374.37	2348928.23
179+84.22	33.60' L	673374.21	2348994.24
180+34.07	33.66' L	673324.24	2348928.35
180+34.12	32.34' R	673324.35	2348994.35
180+58.71	0'	673299.68	2348960.71
180+83.57	33.72' L	673274.85	2348994.46
180+83.62	32.28' R	673274.74	2348928.46

SEE SHEET 121 FOR CONTROL POINTS WITH CROSSTIES
 (a) - SET DRILL HOLE WITH MAG NAIL
 (b) - SET MAG NAIL OR LANDSCAPE NAIL
 SEE SHEET 116 FOR PARCEL DATA

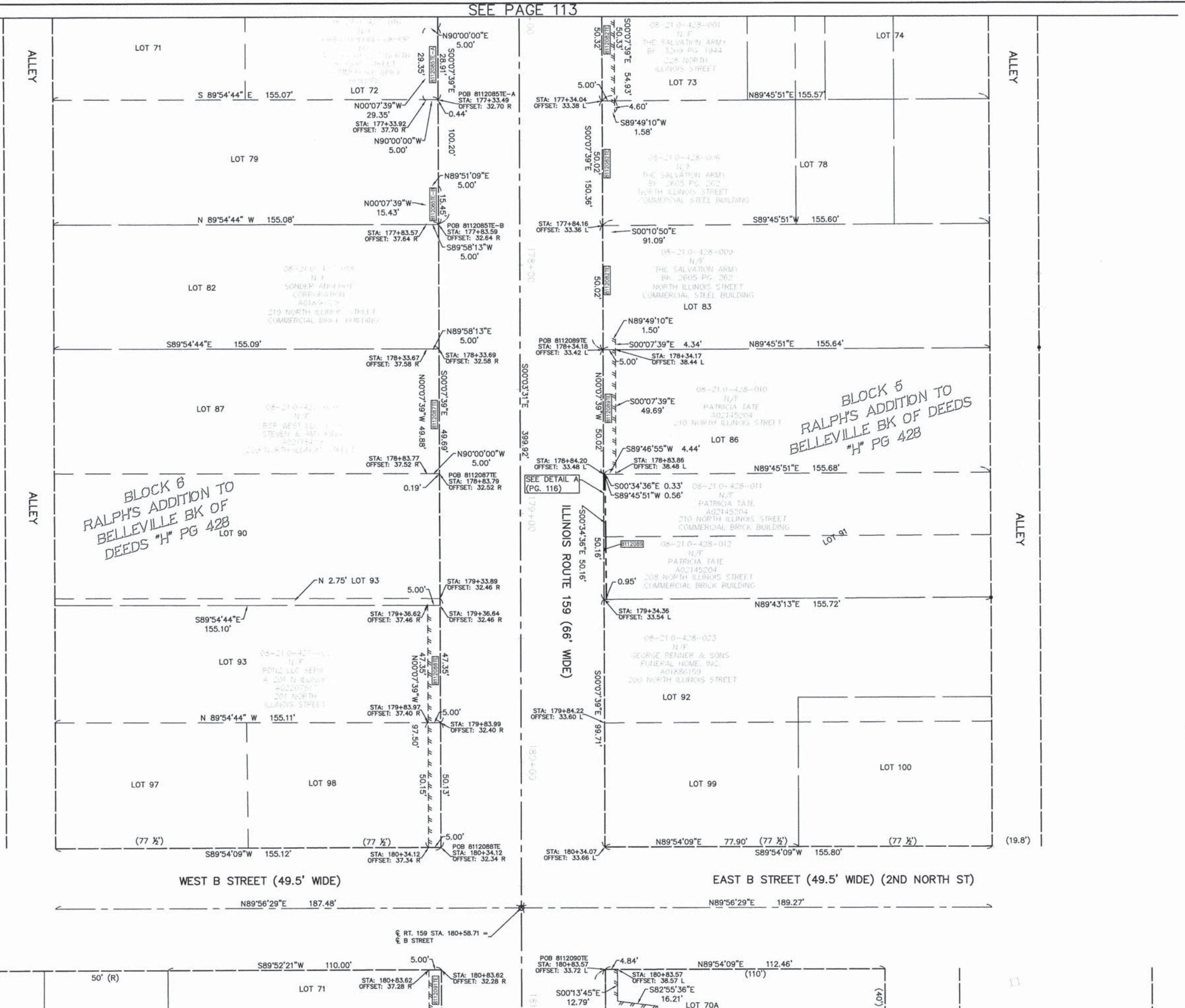
STATE OF ILLINOIS)
) SS
 COUNTY OF ST. CLAIR)

I, DALE L. WOOLARD, AN ILLINOIS PROFESSIONAL LAND SURVEYOR, CERTIFY THAT I HAVE SURVEYED THE PLAT OF HIGHWAY SHOWN HEREON AND THAT THIS PROFESSIONAL SERVICE CONFORMS TO THE CURRENT ILLINOIS MINIMUM STANDARDS FOR A BOUNDARY SURVEY FOR THE PROPOSED PARCELS TO BE ACQUIRED BY THE STATE OF ILLINOIS, DEPARTMENT OF TRANSPORTATION, AND/OR THE CITY OF BELLEVILLE SHOWN HEREON.

DATED _____

DALE L. WOOLARD, PLS NO. 035-003321
 LICENSE EXPIRATION DATE: 11/30/2016

COMPLETION DATE OF FIELD WORK PERFORMED				
LAND SURVEY:	ROW STAKING:			
 Millennia Professional Services 11 Executive Drive, Suite 12 Fairview Heights, Illinois 62208 (618)624-8810 FAX: (618)624-8811 DESIGN FIRM REG. #184-004070				
ILLINOIS DEPARTMENT OF TRANSPORTATION PLAT OF HIGHWAYS F&P 600 (IL 159) SECTION 05-00206-00-WR ST. CLAIR COUNTY JOB NO. R-98-012-11 STA. 177+00 TO STA. 181+00				
 GRAPHIC SCALE SHEET 12 OF 18				
ILLINOIS DEPARTMENT OF TRANSPORTATION DIVISION OF HIGHWAYS/REGION 5/DISTRICT 8 1102 EASTPORT PLAZA DRIVE COLLINSVILLE, ILLINOIS 62234-6198				
F&P R.T.E.	SECTION	COUNTY	TOTAL SHEETS	SHEET NO.
600	05-00206-00-WR	ST. CLAIR	157	115
CONTRACT NO. 97442				
FED. ROAD DIST. NO. 8 ILLINOIS FED. AID PROJECT				



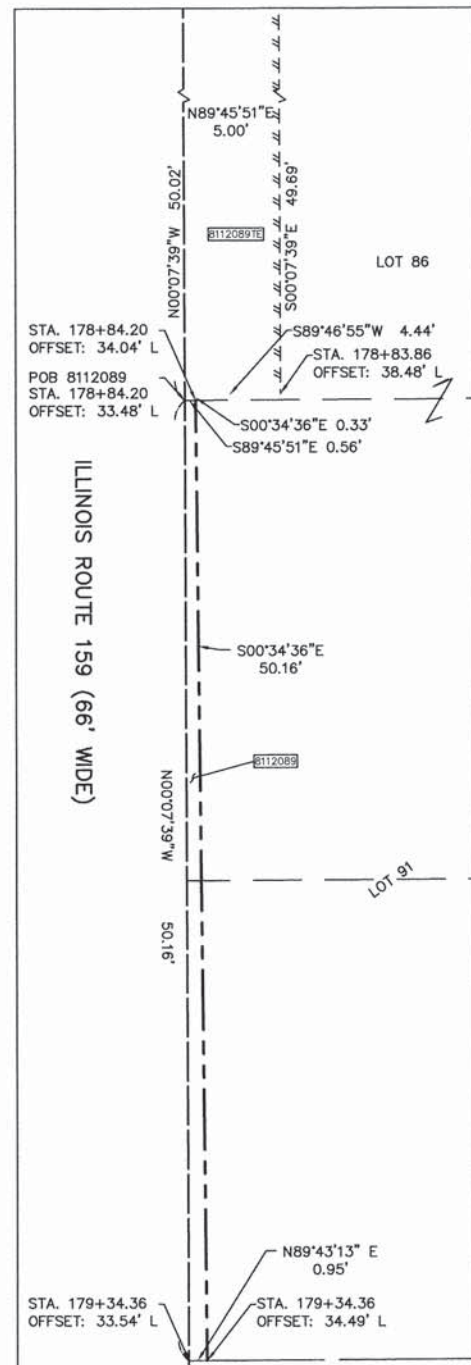
PART OF U.S. SURVEY 775 IN T1N., R8W OF THE 3RD PM OF ST. CLAIR COUNTY, ILLINOIS

PARCEL NO.	OWNER	TOTAL HOLDING ACRES	FEE SIMPLE ACQUISITION		REMAINDER ACRES	EASEMENTS		PERMANENT TAX NUMBER	PROPERTY ACQUIRED BY	DOCUMENT NUMBER
			GROSS			ACRES	SQ. FT.			
			ACRES	SQ. FT.						
8112082TE	THE SALVATION ARMY	0.34	0	0	0.34	0.0140	611	ROADWAY & SIDEWALK IMP.	08-21.0-428-001 08-21.0-428-006 08-21.0-428-009	BELLEVILLE
8112085TE-A 8112085TE-B	KIRBY HOLDING GROUP, LLC	0.357	0	0	0.357	0.0034 0.0018	147 76	ROADWAY & SIDEWALK IMP.	08-21.0-427-016	BELLEVILLE
8112087TE	BSR WEST LLC, C/O STEVEN & AMY KING	0.367	0	0	0.367	0.0057	249	ROADWAY & SIDEWALK IMP.	08-21.0-427-020	BELLEVILLE
8112088TE	PDN2 LLC SERIES A	0.348	0	0	0.348	0.0112	488	ROADWAY & SIDEWALK IMP.	08-21.0-427-022	BELLEVILLE
8112089 8112089TE	PATRICIA TATE	0.180	0.0009	38	0.179	0.0057	249	ROADWAY & SIDEWALK IMP.	08-21.0-428-011 08-21.0-428-010 08-21.0-428-012	IDOT BELLEVILLE



ALL SHEETS (104 THRU 121) RECORDED IN ST. CLAIR COUNTY, IL
SPACE RESERVED FOR RECORDING OFFICER

DETAIL A: NOT TO SCALE



STATE OF ILLINOIS)
COUNTY OF ST. CLAIR) SS

I, DALE L. WOOLARD, AN ILLINOIS PROFESSIONAL LAND SURVEYOR, CERTIFY THAT I HAVE SURVEYED THE PLAT OF HIGHWAY SHOWN HEREON AND THAT THIS PROFESSIONAL SERVICE CONFORMS TO THE CURRENT ILLINOIS MINIMUM STANDARDS FOR A BOUNDARY SURVEY FOR THE PROPOSED PARCELS TO BE ACQUIRED BY THE STATE OF ILLINOIS, DEPARTMENT OF TRANSPORTATION, AND/OR THE CITY OF BELLEVILLE SHOWN HEREON.

DATED _____

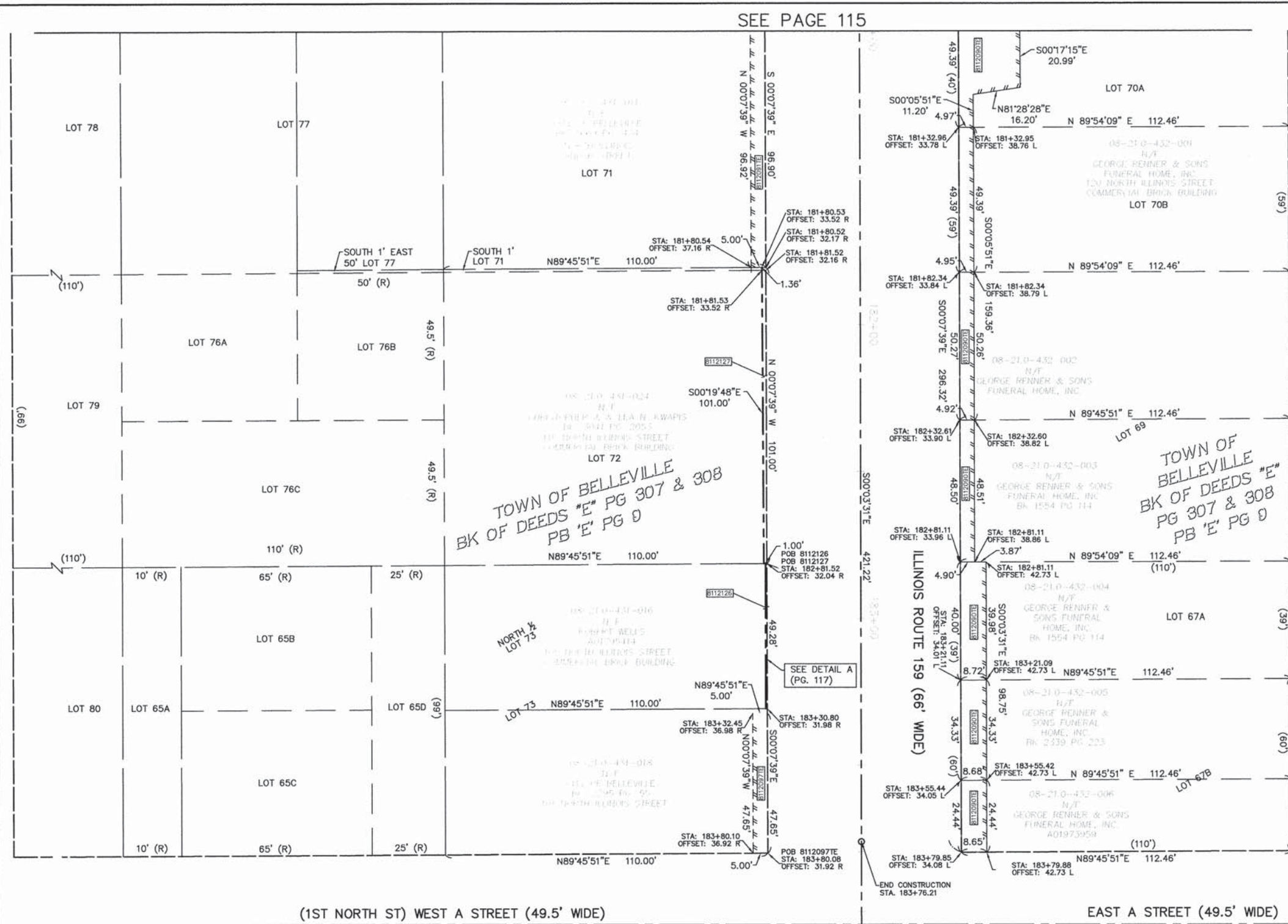
DALE L. WOOLARD, PLS NO. 035-003321
LICENSE EXPIRATION DATE: 11/30/2016

Millennia Professional Services
11 Executive Drive, Suite 12
Fairview Heights, Illinois 62208
(618)624-8610 FAX: (618)624-8611
DESIGN FIRM REG. #184-004070

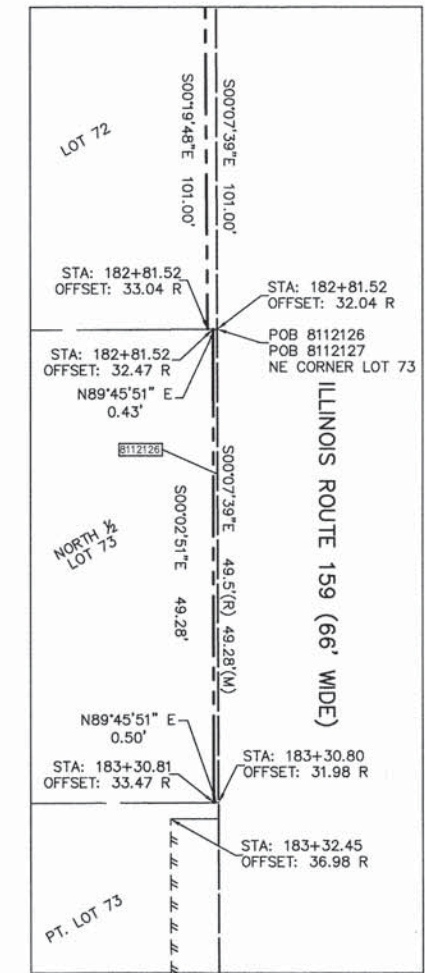
ILLINOIS DEPARTMENT OF TRANSPORTATION
PLAT OF HIGHWAYS
FAP 600 (IL 159)
SECTION 05-00206-00-WR
ST. CLAIR COUNTY
JOB NO. R-98-012-11
PARCEL DATA FOR SHEET 115 (12)
20' 0 20' 40'
GRAPHIC SCALE SHEET 13 OF 18

ILLINOIS DEPARTMENT OF TRANSPORTATION DIVISION OF HIGHWAYS/REGION 5/DISTRICT 8 1102 EASTPORT PLAZA DRIVE COLLINGSVILLE, ILLINOIS 62234-6198				
F.A.P. RTE.	SECTION	COUNTY	TOTAL SHEETS	SHEET NO.
600	05-00206-00-WR	ST. CLAIR	157	116
COMPLETION DATE OF FIELD WORK PERFORMED			CONTRACT NO. 97442	
LAND SURVEY:		ROW STAKING:		FED. ROAD DIST. NO. 8 ILLINOIS FED. AID PROJECT

SEE PAGE 115



DETAIL A:
NOT TO SCALE



ALL SHEETS (104 THRU 121) RECORDED IN ST. CLAIR COUNTY, IL. SPACE RESERVED FOR RECORDING OFFICER

SEE BASIS OF COORDINATES AND BEARINGS STATEMENT ON SHEET 105

COORDINATE TABLE			
STATION	OFFSET	NORTH	EAST
181+32.96	33.78' L	673225.47	2348994.57
181+80.52	32.17' R	673177.84	2348928.67
181+80.53	33.52' R	673177.83	2348927.31
181+81.52	32.16' R	673177.84	2348928.67
181+81.53	33.52' R	673176.83	2348927.32
181+82.34	33.84' L	673176.08	2348994.68
182+32.61	33.90' L	673125.81	2348994.79
182+81.11	33.96' L	673077.31	2348994.90
182+81.52	32.04' R	673076.84	2348928.90
182+81.52	32.47' R	673076.84	2348928.47
182+81.52	33.04' R	673076.83	2348927.89
183+21.11	34.01' L	673037.31	2348994.99
183+30.80	31.98' R	673027.56	2348929.01
183+30.81	33.47' R	673027.55	2348927.51
183+55.44	34.05' L	673002.98	2348995.06
183+79.85	34.08' L	672978.55	2348995.12
183+80.08	31.92' R	672978.27	2348929.12
183+76.21	0'	672982.18	2348961.03

SEE SHEET 121 FOR CONTROL POINTS WITH CROSSTIES
(a) - SET DRILL HOLE WITH MAG NAIL
(b) - SET MAG NAIL OR LANDSCAPE NAIL

(1ST NORTH ST) WEST A STREET (49.5' WIDE)

EAST A STREET (49.5' WIDE)

PARCEL NO.	OWNER	TOTAL HOLDING ACRES	FEE SIMPLE ACQUISITION			EASEMENTS		PERMANENT TAX NUMBER	PROPERTY ACQUIRED BY	DOCUMENT NUMBER
			GROSS ACRES	SQ. FT.	REMAINDER ACRES	TE - TEMPORARY ACRES	EASEMENT PURPOSE			
8112090TE	GEORGE RENNER & SONS FUNERAL HOME	0.765	0	0	0.765	0.0507	2207	ENTRANCES, ROADWAY & SIDEWALK IMP.	BELLEVILLE	08-21.0-432-001 08-21.0-432-002 08-21.0-432-003 08-21.0-432-004 08-21.0-432-005 08-21.0-432-006
8112091TE	CITY OF BELLEVILLE	0.250	0	0	0.250	0.0113	494	ROADWAY & SIDEWALK IMP.	BELLEVILLE	08-21.0-431-011
8112097TE	CITY OF BELLEVILLE	0.124	0	0	0.1240	0.0055	238	ROADWAY & SIDEWALK IMP.	BELLEVILLE	08-21.0-431-018
8112127	CHRISTOPHER J. & LEA N. KWAPIS	0.761	0.0027	118	0.7583	0	0		IDOT	08-21.0-431-024
8112126	ROBERT E. WELLS JR.	0.125	0.0005	23	0.1245	0	0		IDOT	08-21.0-431-016

STATE OF ILLINOIS)
COUNTY OF ST. CLAIR) SS

I, DALE L. WOOLARD, AN ILLINOIS PROFESSIONAL LAND SURVEYOR, CERTIFY THAT I HAVE SURVEYED THE PLAT OF HIGHWAY SHOWN HEREON AND THAT THIS PROFESSIONAL SERVICE CONFORMS TO THE CURRENT ILLINOIS MINIMUM STANDARDS FOR A BOUNDARY SURVEY FOR THE PROPOSED PARCELS TO BE ACQUIRED BY THE STATE OF ILLINOIS, DEPARTMENT OF TRANSPORTATION, AND/OR THE CITY OF BELLEVILLE SHOWN HEREON.

DATED _____

DALE L. WOOLARD, PLS NO. 035-003321
LICENSE EXPIRATION DATE: 11/30/2016

Millennia Professional Services
11 Executive Drive, Suite 12
Fairview Heights, Illinois 62208
(618)624-8610 FAX: (618)624-8611
DESIGN FIRM REG. #184-004070

ILLINOIS DEPARTMENT OF TRANSPORTATION
PLAT OF HIGHWAYS
FAP 600 (IL 159)
SECTION 05-00206-00-WR
ST. CLAIR COUNTY
JOB NO. R-98-012-011
STA. 181+00 TO STA. 183+76.21

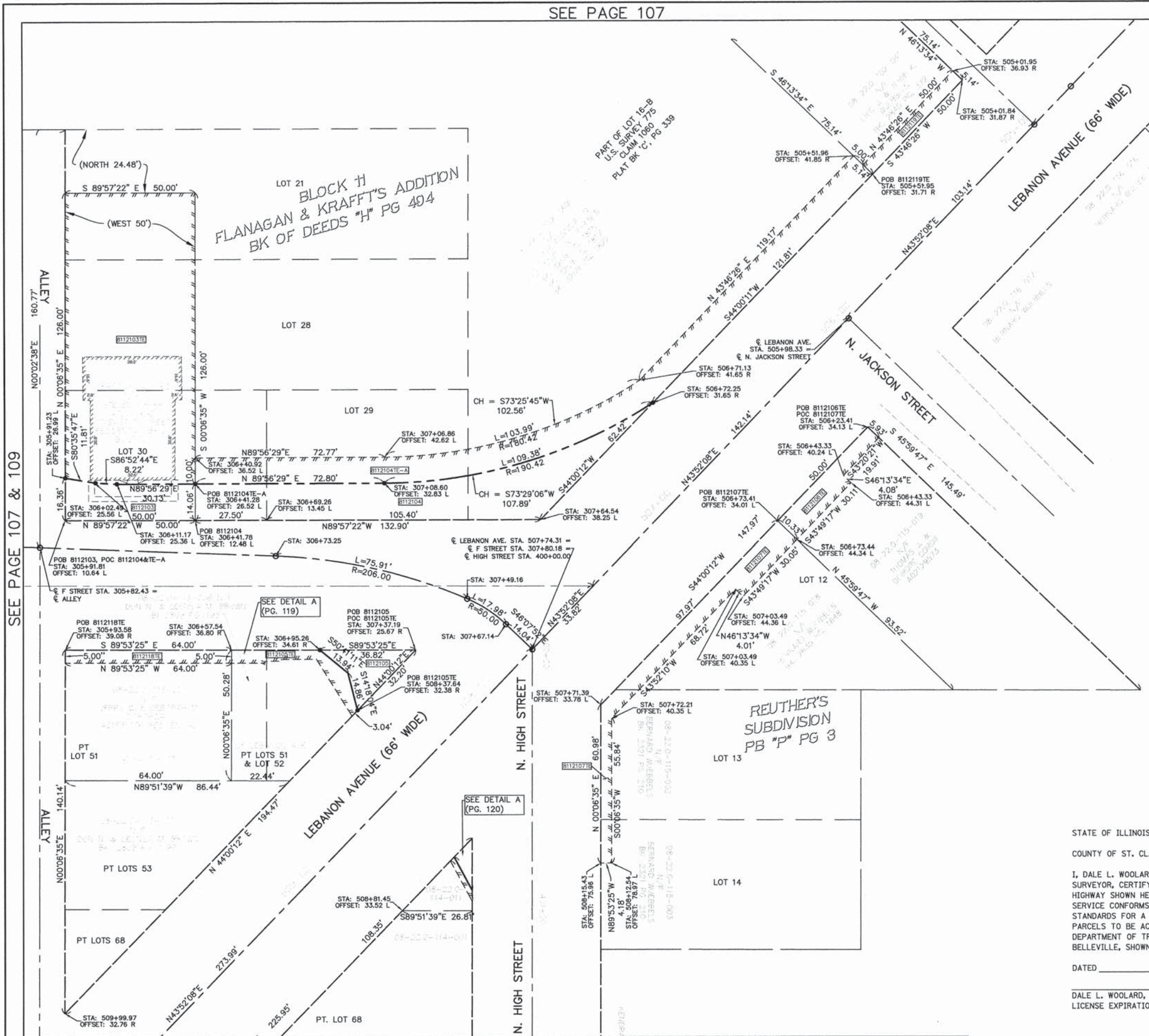
20' 0 20' 40'
GRAPHIC SCALE SHEET 14 OF 18

ILLINOIS DEPARTMENT OF TRANSPORTATION
DIVISION OF HIGHWAYS/REGION 5/DISTRICT 8
1102 EASTPORT PLAZA DRIVE
COLLINSVILLE, ILLINOIS 62234-6198

F.A.P. RTE.	SECTION	COUNTY	TOTAL SHEETS	SHEET NO.
600	05-00206-00-WR	ST. CLAIR	157	117

COMPLETION DATE OF FIELD WORK PERFORMED _____
CONTRACT NO. 97442

LAND SURVEY: _____ ROW STAKING: _____
FED. ROAD DIST. NO. 8 ILLINOIS FED. AID PROJECT



ALL SHEETS (104 THRU 121) RECORDED IN ST. CLAIR COUNTY, IL SPACE RESERVED FOR RECORDING OFFICER

SEE BASIS OF COORDINATES AND BEARINGS STATEMENT ON SHEET 105

COORDINATE TABLE			
STATION	OFFSET	NORTH	EAST
305+82.43	0'	674914.32	2349156.80
305+91.23	26.99' L	674940.96	2349166.61
305+91.81	10.64' L	674924.60	2349166.57
305+93.58	39.08' R	674874.85	2349166.48
306+11.17	25.36' L	674938.58	2349186.47
306+41.28	26.52' L	674938.61	2349216.60
306+41.78	12.48' L	674924.56	2349216.57
306+57.54	36.80' R	674874.73	2349230.48
306+69.26	13.45' L	674924.51	2349244.07
306+73.25	0'	674910.91	2349247.56
306+95.26	34.61' R	674874.66	2349264.49
307+08.60	32.83' L	674938.69	2349289.41
307+37.19	25.67' R	674874.59	2349301.31
307+49.16	0'	674894.31	2349321.19
307+64.54	38.25' L	674924.46	2349349.47
307+67.14	0'	674884.42	2349336.09
307+80.18	0'	674874.69	2349346.22
505+01.84	31.78' R	675093.07	2349512.05
505+51.95	31.71' R	675056.92	2349477.41
505+98.33	0'	675001.56	2349468.17
506+23.41	34.13' L	674959.83	2349475.39
506+72.25	31.65' R	674969.36	2349392.84
506+73.41	34.01' L	674923.86	2349440.65
507+71.39	33.78' L	674853.39	2349372.59
508+37.64	32.38' R	674851.47	2349278.98
509+99.97	32.76' R	674734.70	2349166.21

SEE SHEET 121 FOR CONTROL POINTS WITH CROSSSTIES
 (a) - SET DRILL HOLE WITH MAG NAIL
 (b) - SET MAG NAIL OR LANDSCAPE NAIL

SEE SHEET 110 FOR CURVE DATA

SEE SHEET 119 FOR PARCEL DATA



STATE OF ILLINOIS)
) SS
 COUNTY OF ST. CLAIR)

I, DALE L. WOOLARD, AN ILLINOIS PROFESSIONAL LAND SURVEYOR, CERTIFY THAT I HAVE SURVEYED THE PLAT OF HIGHWAY SHOWN HEREON AND THAT THIS PROFESSIONAL SERVICE CONFORMS TO THE CURRENT ILLINOIS MINIMUM STANDARDS FOR A BOUNDARY SURVEY FOR THE PROPOSED PARCELS TO BE ACQUIRED BY THE STATE OF ILLINOIS, DEPARTMENT OF TRANSPORTATION AND/OR THE CITY OF BELLEVILLE, SHOWN HEREON.

DATED _____

DALE L. WOOLARD, PLS NO. 035-003321
 LICENSE EXPIRATION DATE: 11/30/2016

Millennia Professional Services
 11 Executive Drive, Suite 12
 FairView Heights, Illinois 62208
 (618)624-8610 FAX: (618)624-8611
 DESIGN FIRM REG. #184-004070

ILLINOIS DEPARTMENT OF TRANSPORTATION
PLAT OF HIGHWAYS
 FAP 600 IL 159
 SECTION 05-00206-00-WR
 ST. CLAIR COUNTY
 JOB NO. R-98-012-11
 STA. 303+84.63 TO STA. 307+80.18
 GRAPHIC SCALE: 20' 0 20' 40'
 SHEET 15 OF 18

ILLINOIS DEPARTMENT OF TRANSPORTATION
 DIVISION OF HIGHWAYS/REGION 5/DISTRICT 8
 1102 EASTPORT PLAZA DRIVE
 COLLINGSVILLE, ILLINOIS 62234-6198

F.A.P. RTE.	SECTION	COUNTY	TOTAL SHEETS	SHEET NO.
600	05-00206-00-WR	ST. CLAIR	157	118

CONTRACT NO. 97442

SEE PAGE 107 & 109

SEE PAGE 109 & 120

PART OF U.S. SURVEY 775 IN T1N., R8W OF THE 3RD PM OF ST. CLAIR COUNTY, ILLINOIS

PARCEL NO.	OWNER	TOTAL HOLDING	FEE SIMPLE ACQUISITION		REMAINDER	EASEMENTS		PERMANENT TAX NUMBER	PROPERTY ACQUIRED BY
			ACRES	SQ. FT.		ACRES	SQ. FT.		
8112103 8112103TE	STEVEN KIEFER	0.1446	0.0165	719	0.1281	0.1281	5581	08-21.0-102-065	BELLEVILLE
8112104 8112104TE-A 8112104TE-B	ST. CLAIR ASSOCIATED VOCATIONAL ENTERPRISES	2.239	0.0585	2548	2.181	A-0.0686 B-0.0672	2988 2926	08-22.0-102-069	BELLEVILLE
8112105 8112105TE	DON N. & LEONILA M. BROWN	0.143	0.0084	366	0.1346	0.0065	282	08-22.0-113-006	BELLEVILLE
8112106TE	THOMAS J. & DEIRDRE CORDIE	0.137	0	0	0.137	0.0099	430	08-22.0-115-019	BELLEVILLE
8112107TE	JAUNITA M. WEISSERT CO. TRUSTEE	0.3321	0	0	0.3321	0.0230	1000	08-22.0-115-002 08-22.0-115-003 08-22.0-115-018	BELLEVILLE
8112118TE	JERRY W. & DEBORAH M. NORTHWAY	0.074	0	0	0.074	0.0073	320	08-22.0-113-001	BELLEVILLE
8112119TE	ERIC J. & TERRI K. WUEBBELS	0.1607	0	0	0.1607	0.0059	257	08-22.0-102-041	BELLEVILLE
8112121	UNKNOWN OWNER	0.0114	0.0016	69	0.0098	0	0	08-22.0-114-011	BELLEVILLE
8112121TE	UNKNOWN OWNER	0.0098	0	0	0.0098	0.0007	32	08-22.0-114-011	BELLEVILLE



ALL SHEETS (104 THRU 121) RECORDED IN ST. CLAIR COUNTY, IL
SPACE RESERVED FOR RECORDING OFFICER

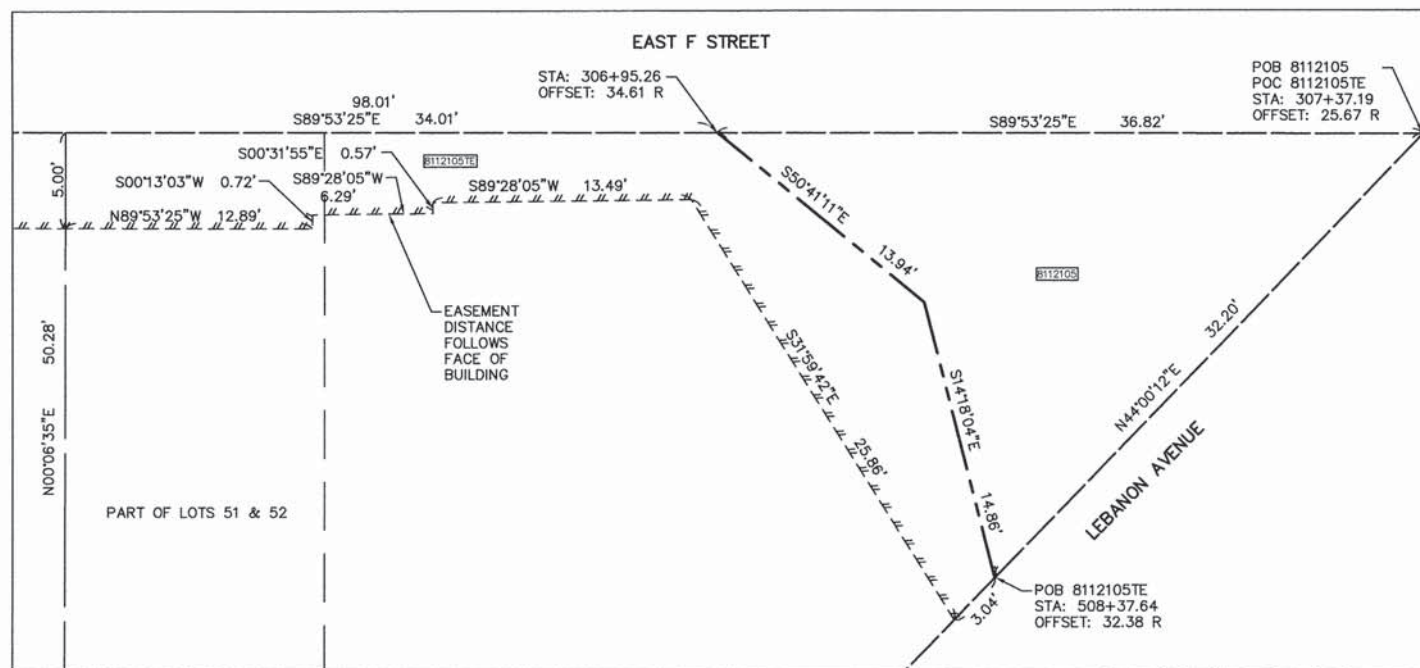
STATE OF ILLINOIS)
) SS
COUNTY OF ST. CLAIR)

I, DALE L. WOOLARD, AN ILLINOIS PROFESSIONAL LAND SURVEYOR, CERTIFY THAT I HAVE SURVEYED THE PLAT OF HIGHWAY SHOWN HEREON AND THAT THIS PROFESSIONAL SERVICE CONFORMS TO THE CURRENT ILLINOIS MINIMUM STANDARDS FOR A BOUNDARY SURVEY FOR THE PROPOSED PARCELS TO BE ACQUIRED BY THE STATE OF ILLINOIS, DEPARTMENT OF TRANSPORTATION, AND/OR THE CITY OF BELLEVILLE SHOWN HEREON.

DATED _____

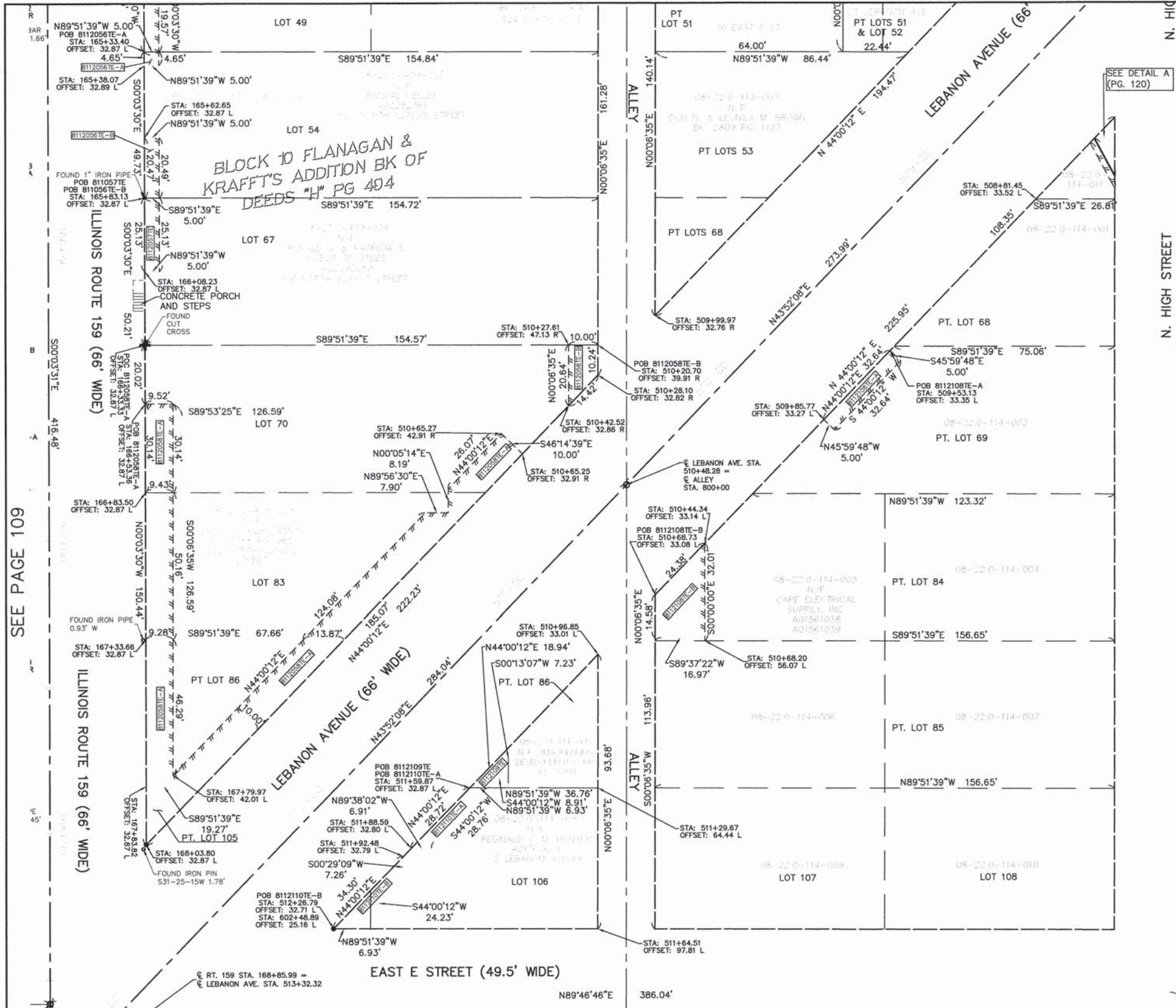
DALE L. WOOLARD, PLS NO. 035-003321
LICENSE EXPIRATION DATE: 11/30/2016

DETAIL A: NOT TO SCALE

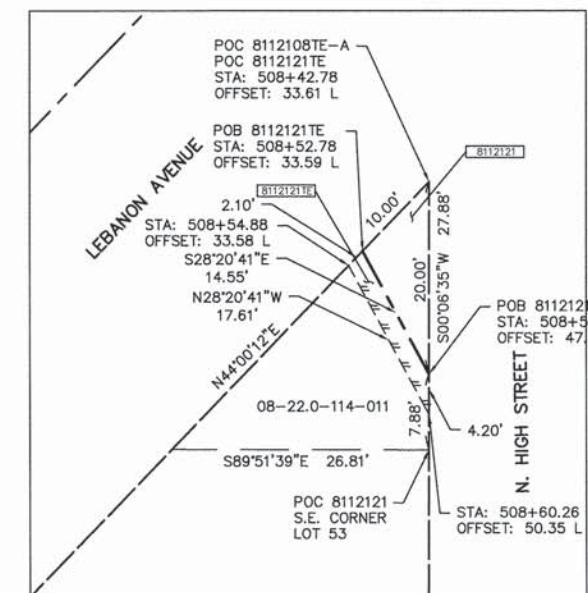


Millennia Professional Services 11 Executive Drive, Suite 12 Fairview Heights, Illinois 62208 (618)624-8610 FAX: (618)624-8611 DESIGN FIRM REG. #184-004070				
ILLINOIS DEPARTMENT OF TRANSPORTATION PLAT OF HIGHWAYS FAP 600 (IL 159) SECTION 05-00206-00-WR ST. CLAIR COUNTY JOB NO. R-98-012-11 PARCEL DATA FOR SHEET 118 (15)				
20' 0 20' 40' GRAPHIC SCALE SHEET 16 OF 18				
ILLINOIS DEPARTMENT OF TRANSPORTATION DIVISION OF HIGHWAYS/REGION 5/DISTRICT 8 1102 EASTPORT PLAZA DRIVE COLLINSVILLE, ILLINOIS 62234-6198				
F.A.P. RTE.	SECTION	COUNTY	TOTAL SHEETS	SHEET NO.
600	05-00206-00-WR	ST. CLAIR	157	119
COMPLETION DATE OF FIELD WORK PERFORMED			CONTRACT NO. 97442	
LAND SURVEY:	ROW STAKING:	FED. ROAD DIST. NO. 8	ILLINOIS	FED. AID PROJECT

PART OF U.S. SURVEY 775 IN T1N., R8W OF THE 3RD PM OF ST. CLAIR COUNTY, ILLINOIS



DETAIL A: NOT TO SCALE



ALL SHEETS (104 THRU 121) RECORDED IN ST. CLAIR COUNTY, IL SPACE RESERVED FOR RECORDING OFFICER

SEE BASIS OF COORDINATES AND BEARINGS STATEMENT ON SHEET 105

COORDINATE TABLE			
STATION	OFFSET	NORTH	EAST
508+42.78	33.61 L	674802.03	2349322.99
508+52.78	33.59 L	674794.84	2349316.05
508+57.23	47.44 L	674782.03	2349322.95
508+81.45	33.52 L	674774.22	2349296.13
509+99.97	32.76 R	674734.70	2349166.21
510+20.70	39.91 R	674724.71	2349146.69
510+28.10	32.82 R	674714.47	2349146.67
510+48.28	0	674677.18	2349156.35
510+68.73	33.08 L	674639.51	2349166.03
510+96.85	33.01 L	674619.28	2349146.49
511+29.67	64.44 L	674573.85	2349146.40
511+59.87	32.87 L	674573.95	2349102.71
511+64.51	97.81 L	674525.68	2349146.41
512+26.79	32.71 L	674525.82	2349056.22

NOTE: THERE IS NO CURRENT RECORD OWNER FOR PARCEL 08-22.0-114-011
SEE SHEET 119 FOR PARCEL DATA

SEE SHEET 121 FOR CONTROL POINTS WITH CROSSTIES
(a) - SET DRILL HOLE WITH MAG NAIL
(b) - SET MAG NAIL OR LANDSCAPE NAIL

STATE OF ILLINOIS)
COUNTY OF ST. CLAIR) SS

I, DALE L. WOOLARD, AN ILLINOIS PROFESSIONAL LAND SURVEYOR, CERTIFY THAT I HAVE SURVEYED THE PLAT OF HIGHWAY SHOWN HEREON AND THAT THIS PROFESSIONAL SERVICE CONFORMS TO THE CURRENT ILLINOIS MINIMUM STANDARDS FOR A BOUNDARY SURVEY FOR THE PROPOSED PARCELS TO BE ACQUIRED BY THE STATE OF ILLINOIS, DEPARTMENT OF TRANSPORTATION, AND/OR THE CITY OF BELLEVILLE SHOWN HEREON.

DATED _____
DALE L. WOOLARD, PLS NO. 035-003321
LICENSE EXPIRATION DATE: 11/30/2016

SEE PAGE 109

PARCEL NO.	OWNER	TOTAL HOLDING ACRES	FEE SIMPLE ACQUISITION		EASEMENTS		PERMANENT TAX NUMBER	PROPERTY ACQUIRED BY		
			GROSS ACRES	REMAINDER ACRES	TE = TEMPORARY ACRES	EASEMENT PURPOSE				
8112056TE	RANDAL KELLER	0.178	0	0	0.178	0.0029	125	ROADWAY & SIDEWALK IMP.	08-21.0-409-003	BELLEVILLE
8112057TE	RONALD S. & PATRICIA S. KOBUS TRUSTEES	0.178	0	0	0.178	0.0029	126	ROADWAY & SIDEWALK IMP.	08-21.0-409-004	BELLEVILLE
8112058TE-A 8112058TE-B	DANNY SCHWENDEMAN	0.321	0	0	0.321	0.0687 0.0035	2991 154	ROADWAY & SIDEWALK IMP.	08-21.0-409-009	BELLEVILLE
8112108TE-A 8112108TE-B	CAPE ELECTRICAL SUPPLY, INC.	0.703	0	0	0.703	0.0037 0.0091	163 395	ROADWAY & SIDEWALK IMP.	08-22.0-114-001 08-22.0-114-002 08-22.0-114-004	BELLEVILLE
8112109TE	IMAGINEERING DEVELOPMENT CORPORATION	0.097	0	0	0.097	0.0016	70	ROADWAY & SIDEWALK IMP.	08-22.0-114-005	BELLEVILLE
8112110TE-A 8112110TE-B	REGINALD V. M. HUNTER	0.097	0	0	0.097	0.0033 0.0034	144 146	ROADWAY & SIDEWALK IMP.	08-22.0-114-008	BELLEVILLE

Millennia Professional Services
11 Executive Drive, Suite 12
Fairview Heights, Illinois 62208
(618)624-8610 FAX: (618)624-8611
DESIGN FIRM REG. #184-004070

ILLINOIS DEPARTMENT OF TRANSPORTATION
PLAT OF HIGHWAYS
FAP 600 ILL 159
SECTION 05-00206-00-WR
ST. CLAIR COUNTY
JOB NO. R-98-012-11
STA 502+42.78 TO STA. 513+32.32+

20' 0 20' 40'
GRAPHIC SCALE SHEET 17 OF 18

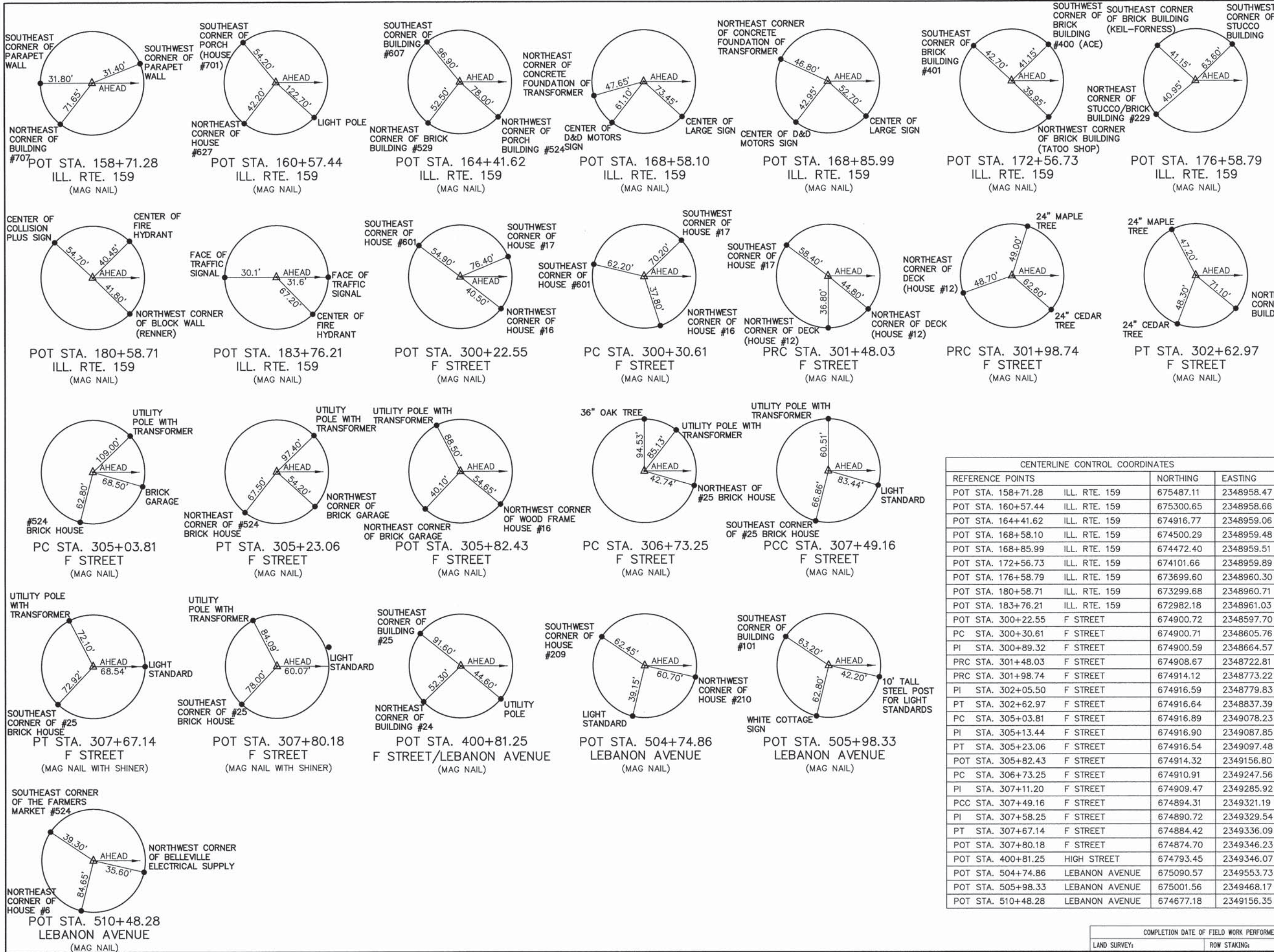
ILLINOIS DEPARTMENT OF TRANSPORTATION
DIVISION OF HIGHWAYS/REGION 5/DISTRICT 8
1102 EASTPORT PLAZA DRIVE
COLLINSVILLE, ILLINOIS 62234-6198

F.A.P. RTE.	SECTION	COUNTY	TOTAL SHEETS	SHEET NO.
600	05-00206-00-WR	ST. CLAIR	157	120

COMPLETION DATE OF FIELD WORK PERFORMED _____ CONTRACT NO. 97442

LAND SURVEY: _____ ROW STAKING: _____ FED. ROAD DIST. NO. 8 ILLINOIS FED. AID PROJECT

PART OF U.S. SURVEY 775 IN T1N., R8W OF THE 3RD PM OF ST. CLAIR COUNTY, ILLINOIS



ALL SHEETS (104 THRU 121) RECORDED IN ST. CLAIR COUNTY, IL SPACE RESERVED FOR RECORDING OFFICER

STATE OF ILLINOIS)
 COUNTY OF ST. CLAIR) SS

I, DALE L. WOOLARD, AN ILLINOIS PROFESSIONAL LAND SURVEYOR, CERTIFY THAT I HAVE SURVEYED THE PLAT OF HIGHWAY SHOWN HEREON AND THAT THIS PROFESSIONAL SERVICE CONFORMS TO THE CURRENT ILLINOIS MINIMUM STANDARDS FOR A BOUNDARY SURVEY FOR THE PROPOSED PARCELS TO BE ACQUIRED BY THE STATE OF ILLINOIS, DEPARTMENT OF TRANSPORTATION AND/OR THE CITY OF BELLEVILLE, SHOWN HEREON.

DATED _____
 DALE L. WOOLARD, PLS NO. 035-003321
 LICENSE EXPIRATION DATE: 11/30/2016

BENCHMARK DATUM
 BENCHMARK #1
 ILL. RTE. 159 STA. 184+37.60, 26.56' LT.
 "M" IN MUELLER ON FIRE HYDRANT
 ELEV. 526.38
 BENCHMARK #2
 ILL. RTE. 159 STA. 159+55.52, 22.78' LT.
 NW FLANGE BOLT ON FIRE HYDRANT
 ELEV. 505.17

CENTERLINE CONTROL COORDINATES			
REFERENCE POINTS		NORTHING	EASTING
POT STA. 158+71.28	ILL. RTE. 159	675487.11	2348958.47
POT STA. 160+57.44	ILL. RTE. 159	675300.65	2348958.66
POT STA. 164+41.62	ILL. RTE. 159	674916.77	2348959.06
POT STA. 168+58.10	ILL. RTE. 159	674500.29	2348959.48
POT STA. 168+85.99	ILL. RTE. 159	674472.40	2348959.51
POT STA. 172+56.73	ILL. RTE. 159	674101.66	2348959.89
POT STA. 176+58.79	ILL. RTE. 159	673699.60	2348960.30
POT STA. 180+58.71	ILL. RTE. 159	673299.68	2348960.71
POT STA. 183+76.21	ILL. RTE. 159	672982.18	2348961.03
POT STA. 300+22.55	F STREET	674900.72	2348597.70
PC STA. 300+30.61	F STREET	674900.71	2348605.76
PI STA. 300+89.32	F STREET	674900.59	2348664.57
PRC STA. 301+48.03	F STREET	674908.67	2348722.81
PRC STA. 301+98.74	F STREET	674914.12	2348773.22
PI STA. 302+05.50	F STREET	674916.59	2348779.83
PT STA. 302+62.97	F STREET	674916.64	2348837.39
PC STA. 305+03.81	F STREET	674916.89	2349078.23
PI STA. 305+13.44	F STREET	674916.90	2349087.85
PT STA. 305+23.06	F STREET	674916.54	2349097.48
POT STA. 305+82.43	F STREET	674914.32	2349156.80
PC STA. 306+73.25	F STREET	674910.91	2349247.56
PI STA. 307+11.20	F STREET	674909.47	2349285.92
PCC STA. 307+49.16	F STREET	674894.31	2349321.19
PI STA. 307+58.25	F STREET	674890.72	2349329.54
PT STA. 307+67.14	F STREET	674884.42	2349336.09
POT STA. 307+80.18	F STREET	674874.70	2349346.23
POT STA. 400+81.25	HIGH STREET	674793.45	2349346.07
POT STA. 504+74.86	LEBANON AVENUE	675090.57	2349553.73
POT STA. 505+98.33	LEBANON AVENUE	675001.56	2349468.17
POT STA. 510+48.28	LEBANON AVENUE	674677.18	2349156.35

Millennia Professional Services
 11 Executive Drive, Suite 12
 FairView Heights, Illinois 62208
 (618)624-8610 FAX: (618)624-8611
 DESIGN FIRM REG. #184-004070

ILLINOIS DEPARTMENT OF TRANSPORTATION
PLAT OF HIGHWAYS
 F.A.P. 600 ILL. 159
 SECTION 05-00206-00-WR
 ST. CLAIR COUNTY
 JOB NO. R-98-012-11
 CONTROL POINTS

GRAPHIC SCALE: 0 20' 40'

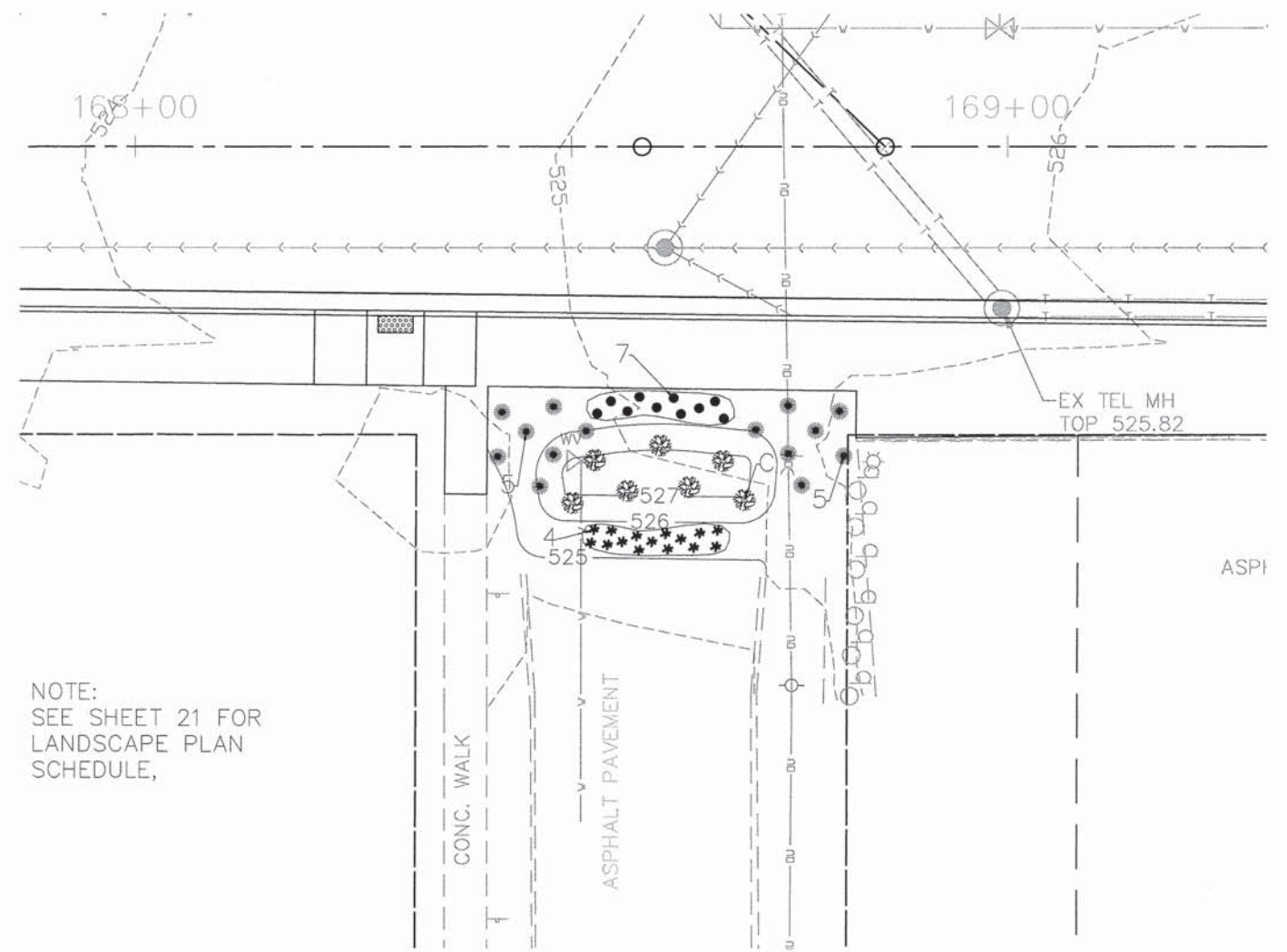
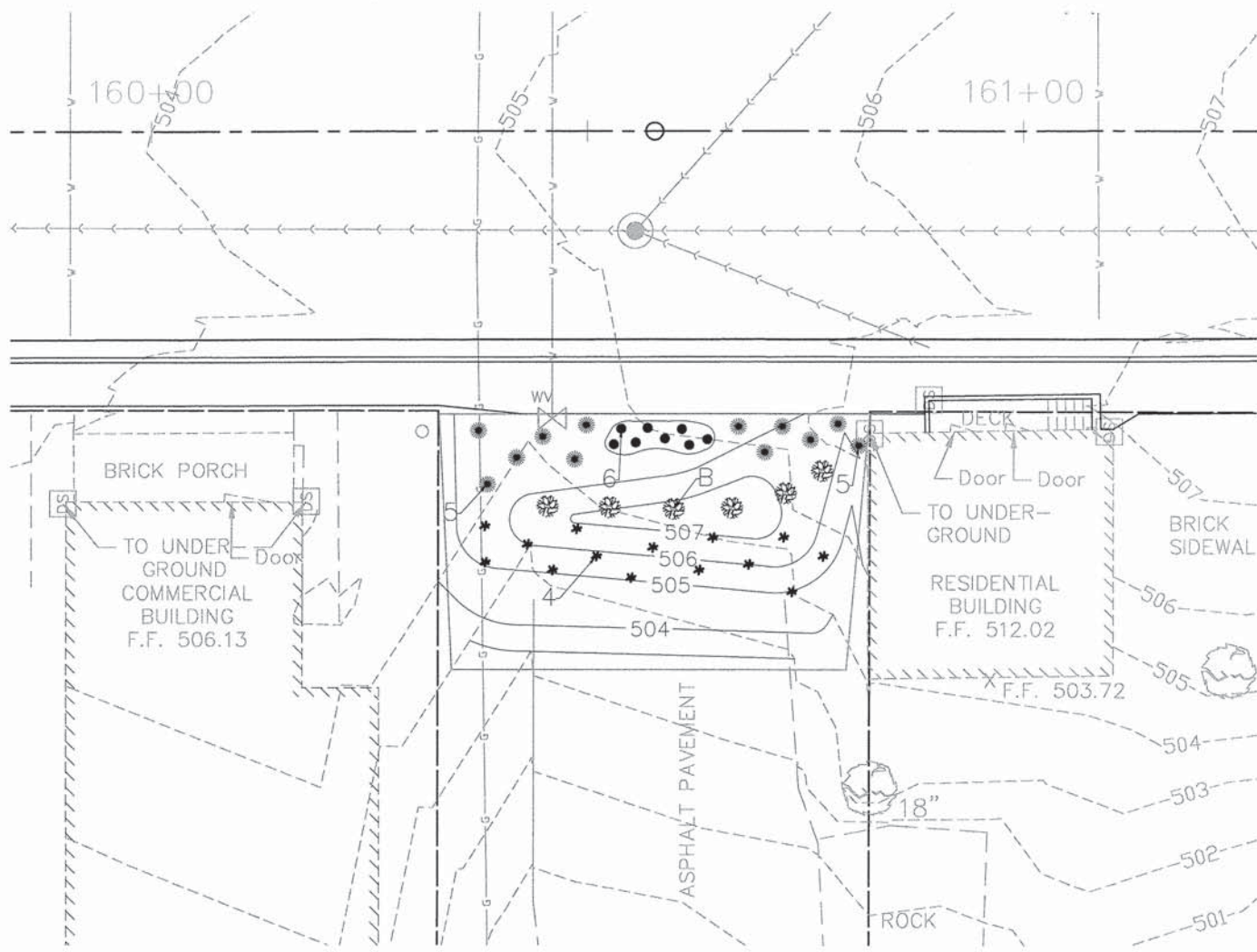
ILLINOIS DEPARTMENT OF TRANSPORTATION
 DIVISION OF HIGHWAYS/REGION 5/DISTRICT 8
 1102 EASTPORT PLAZA DRIVE
 COLLINGSVILLE, ILLINOIS 62234-6198

F.A.P. RTE.	SECTION	COUNTY	TOTAL SHEETS	SHEET NO.
600	05-00206-00-WR	ST. CLAIR	157	121

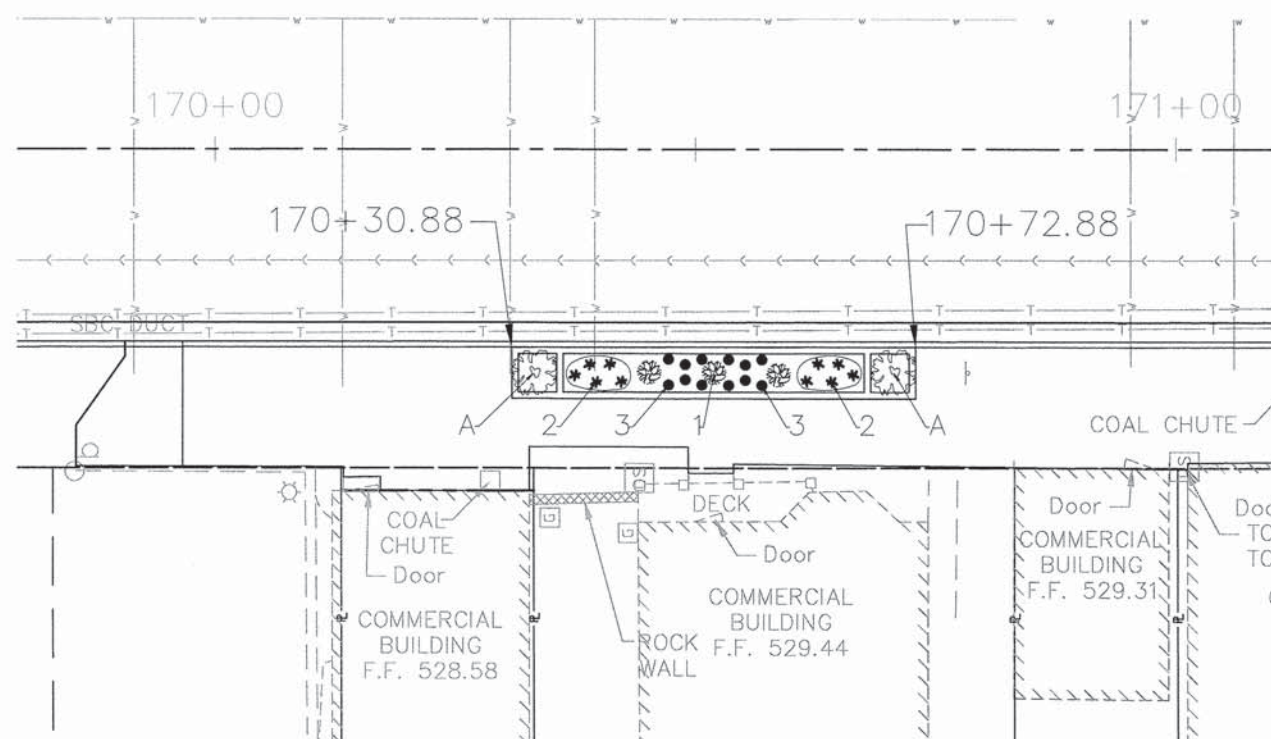
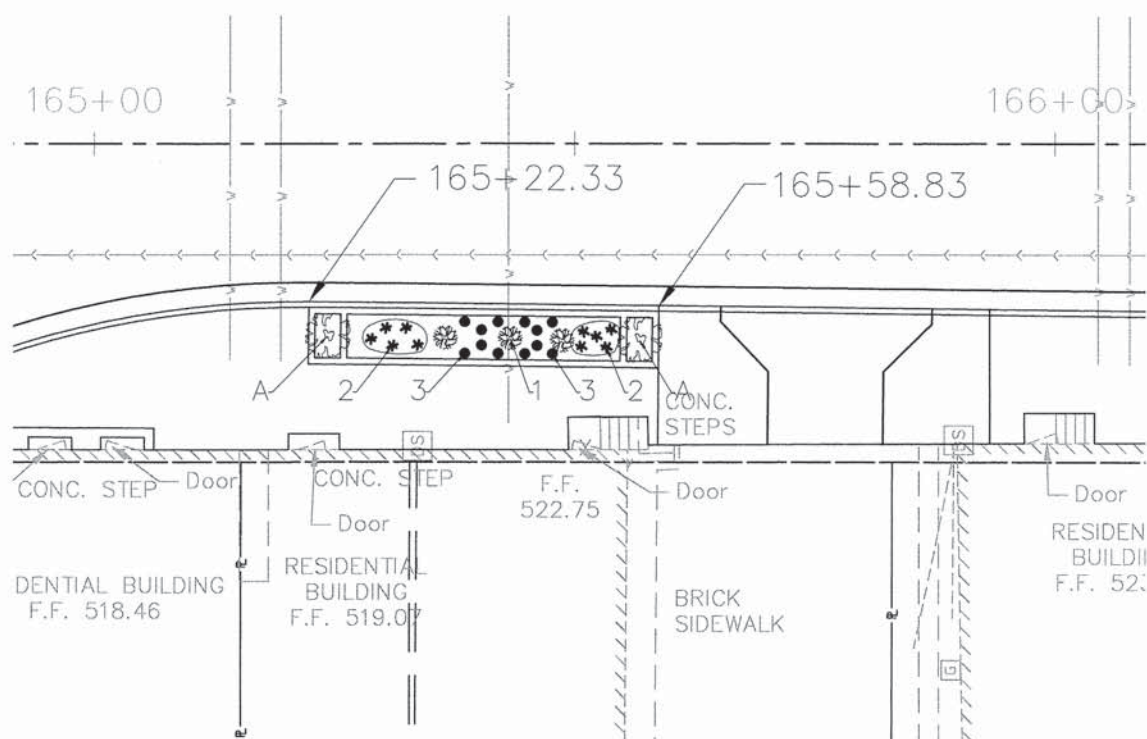
COMPLETION DATE OF FIELD WORK PERFORMED _____
 LAND SURVEY: _____ ROW STAKING: _____
 FED. ROAD DIST. NO. 8 ILLINOIS FED. AID PROJECT CONTRACT NO. 97442

PLAN	SURVEYED	DATE
	PLOTTED	BY
	CHECKED	
	AT 1/2" = 1' CHECKED	
	STRUCTURE NOTATIONS CHKD	
	NO. _____	
	NOTE BOOK	
	NO. _____	
	CADD FILE NAME	

PROFILE	SURVEYED	DATE
	PLOTTED	BY
	CHECKED	
	AT 1/2" = 1' CHECKED	
	STRUCTURE NOTATIONS CHKD	
	NO. _____	
	NOTE BOOK	
	NO. _____	



NOTE:
SEE SHEET 21 FOR
LANDSCAPE PLAN
SCHEDULE,



LANDSCAPE PLAN LEGEND

- A-HONEY LOCUST
- B-GREEN GIANT (4' TO 5' TALL)
- C-YEW DENSIFORMUS
- D-GINGKO PRINCETON SENTRY (MALE ONLY)
- E-YEW HICKS
- 1-CHINA GIRL HOLLY
- 2-RUSSIAN SAGE
- 3-LIRIOPE VARIGATED
- 4-DAYLILIES
- 5-SPIREA GOLDFLAME
- 6-GRASS, HAMELN
- 7-EUONYMUS GAITY
- 8-ROSE, KNOCKOUT
- 9-HYD. ARBOR ANNABELLE
- 10-ITEA, HENRYS GARNETT



05119 Overall-R02.DWG

USER NAME = Stephen G. Judiscak
PLOT SCALE =
PLOT DATE = 3/6/2015

DESIGNED - B.J.W.
DRAWN - S.J.
CHECKED - E.R.O.
DATE - DATE

REVISED -
REVISED -
REVISED -
REVISED -

**STATE OF ILLINOIS
DEPARTMENT OF TRANSPORTATION**

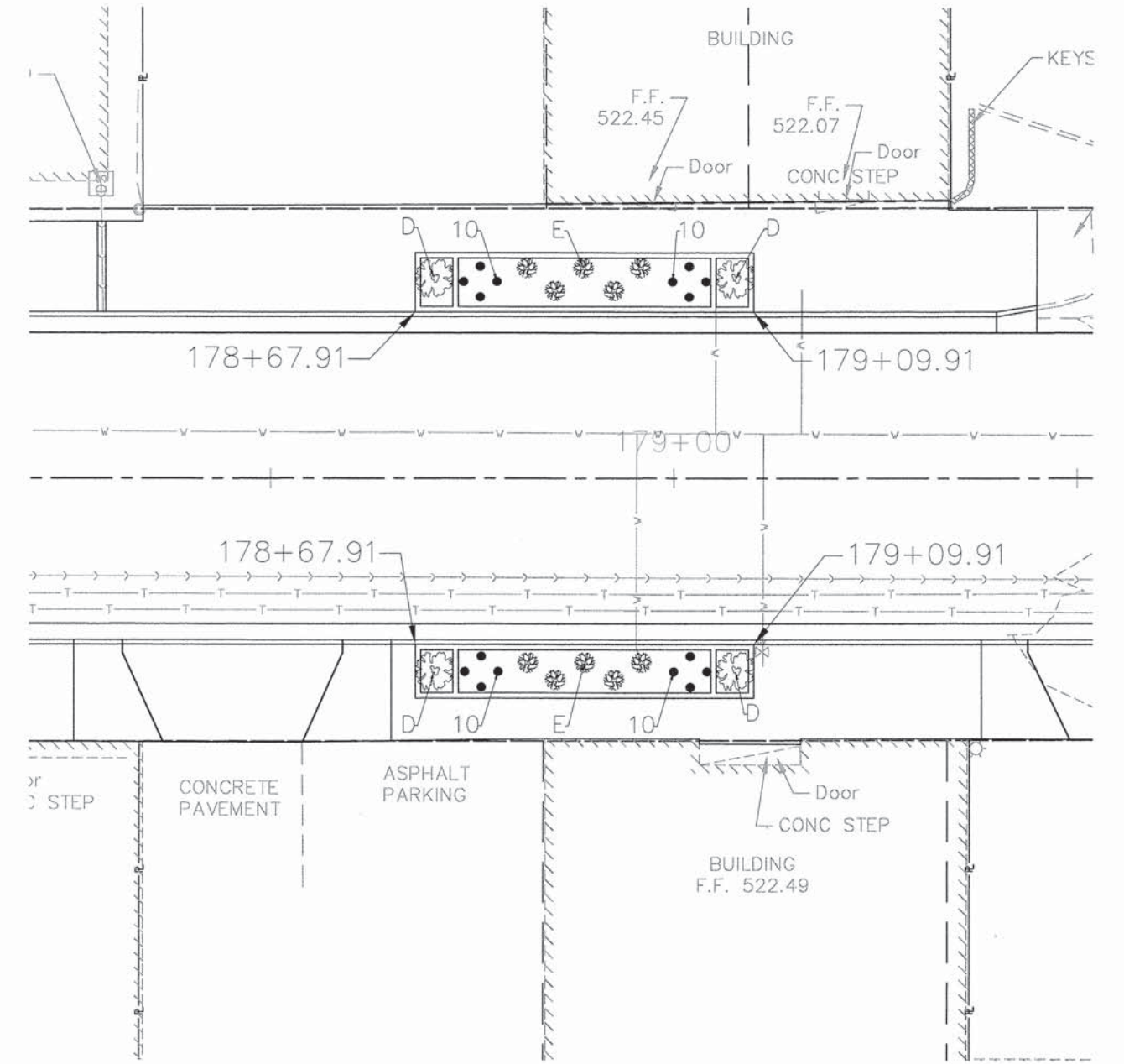
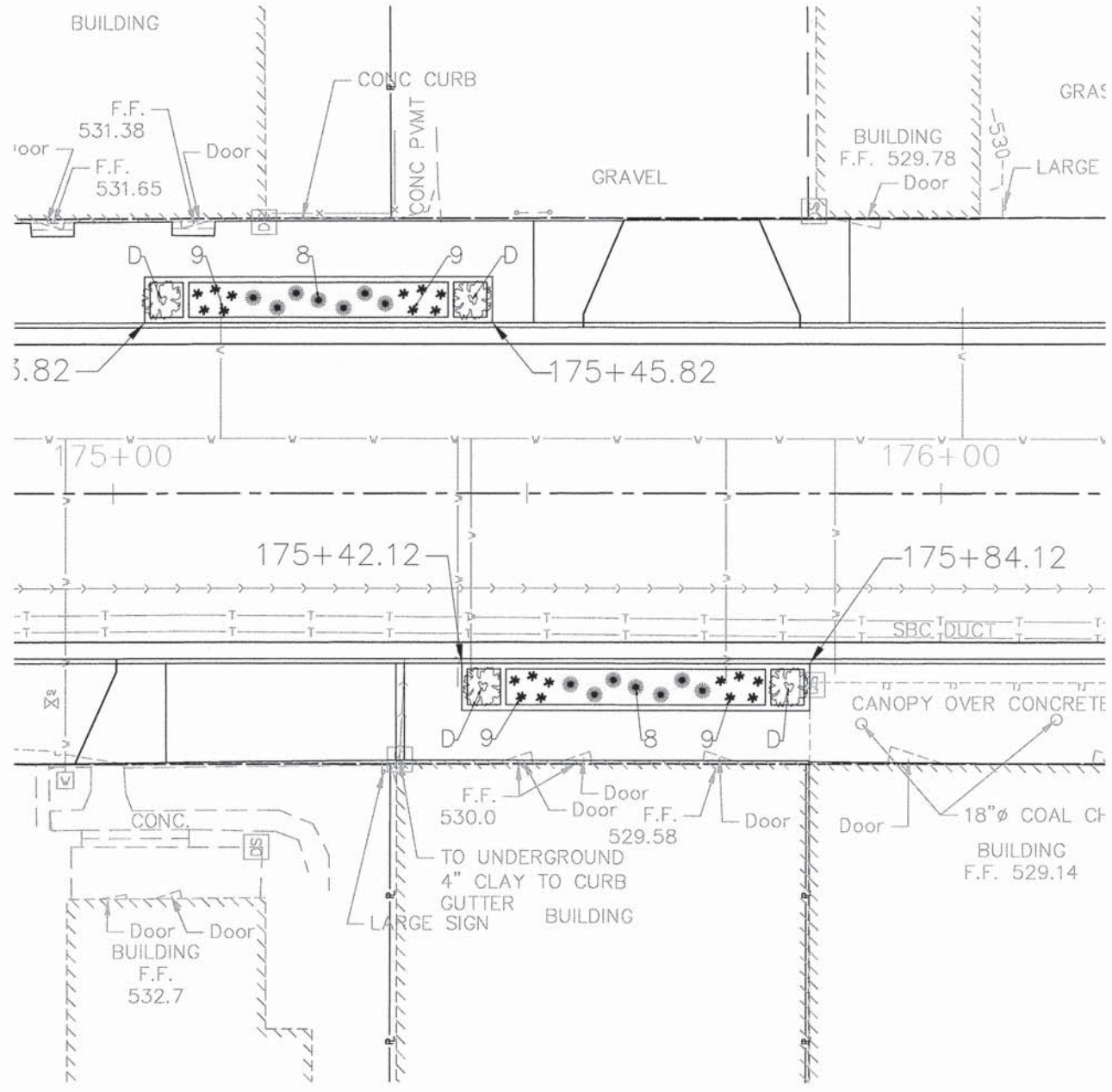
**LANDSCAPING PLAN
ILLINOIS ROUTE 159**

SCALE: SHEET NO. 122 OF 157 SHEETS STA. 158+71.28 TO STA. 168+00

F.A.U. RTE.	SECTION	COUNTY	TOTAL SHEETS	SHEET NO.
600	05-00206-00-WR	ST. CLAIR	157	122
				CONTRACT NO. 97442
ILLINOIS FED. AID PROJECT				

DATE	
BY	
PLAN	
REVISIONS	
NO.	
DATE	
BY	
DATE	
BY	
DATE	
BY	
DATE	

DATE	
BY	
PROFILE	
REVISIONS	
NO.	
DATE	
BY	
DATE	
BY	
DATE	
BY	
DATE	



NOTE:
SEE SHEET 21 FOR
LANDSCAPE PLAN
SCHEDULE,

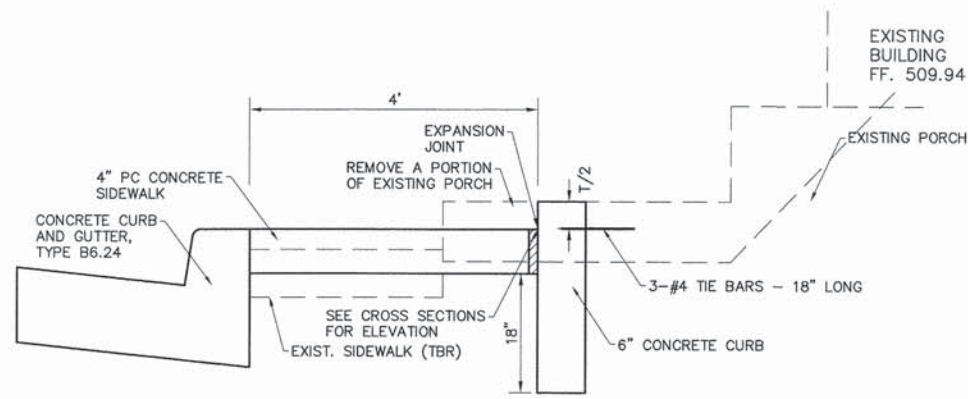
LANDSCAPE PLAN LEGEND

- A-HONEY LOCUST
- B-GREEN GIANT (4' TO 5' TALL)
- C-YEW DENSIFORMUS
- D-GINGKO PRINCETON SENTRY (MALE ONLY)
- E-YEW HICKS
- 1-CHINA GIRL HOLLY
- 2-RUSSIAN SAGE
- 3-LIRIOPE VARIGATED
- 4-DAYLILIES
- 5-SPIREA GOLDFLAME
- 6-GRASS, HAMELN
- 7-EUONYMUS GAITY
- 8-ROSE, KNOCKOUT
- 9-HYD. ARBOR ANNABELLE
- 10-ITEA, HENRYS GARNETT



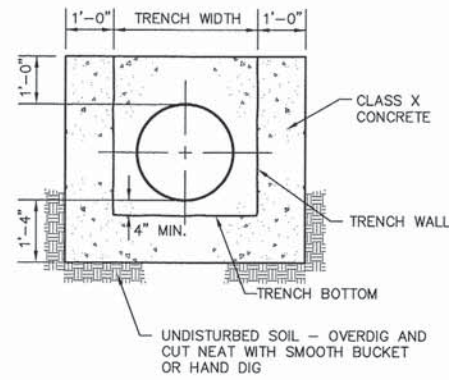
DATE	
BY	
PLAN	
NO.	
DATE	
BY	
PROFILE	
NO.	

DATE	
BY	
PROFILE	
NO.	

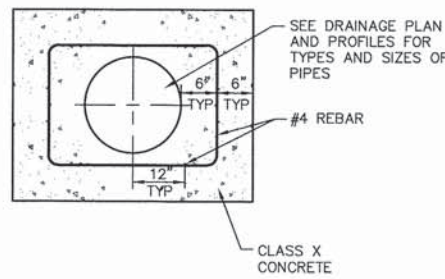


CONCRETE SIDEWALK AT STATION 162+08 RT

NOT TO SCALE



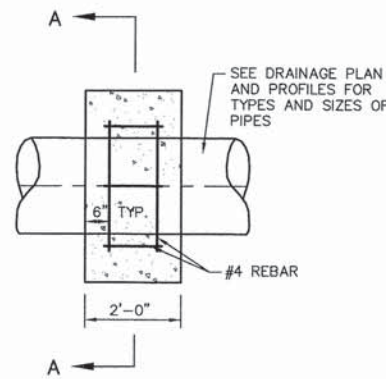
SECTION THRU TRENCH



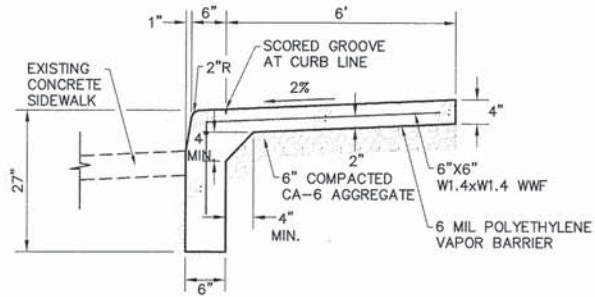
SECTION A-A

CONCRETE COLLAR DETAIL

NOT TO SCALE



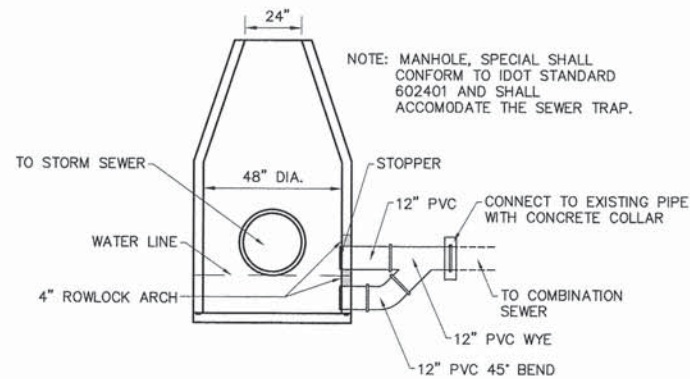
ELEVATION



TURNDOWN CURB AND SIDEWALK DETAIL

NOT TO SCALE

NOTE: PROVIDE CONTROL JOINTS AT 6' INTERVALS AND EXPANSION JOINTS AT 100' INTERVALS

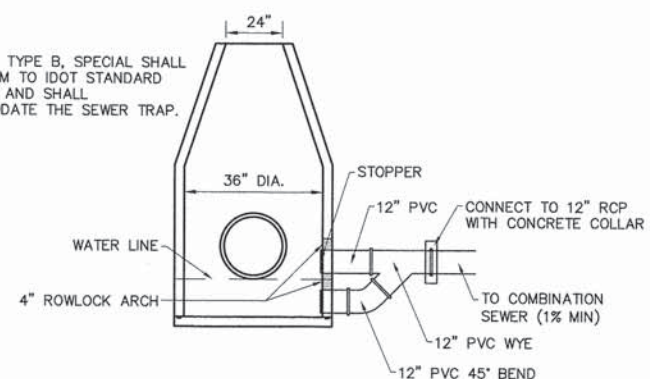


MANHOLE, SPECIAL

NOT TO SCALE

NOTE: SIPHON PIPE AND PIPE FITTINGS SHALL BE INCLUDED IN THE COST OF THE MANHOLE STRUCTURE.

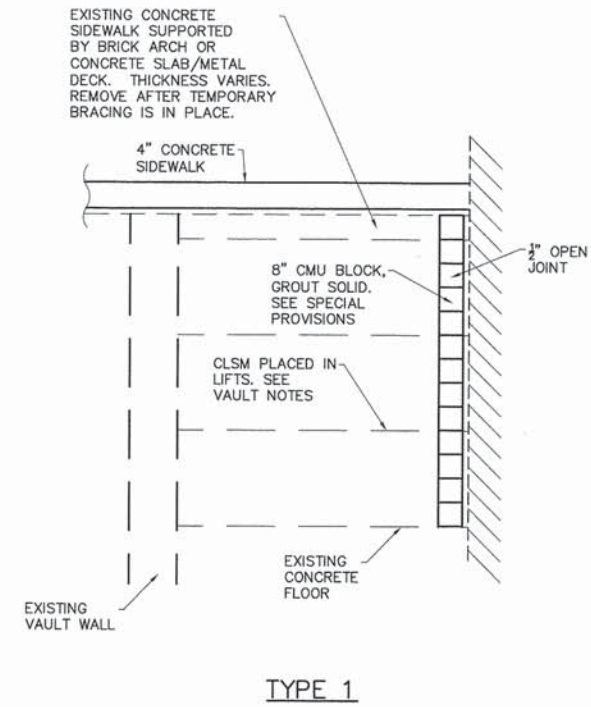
NOTE: INLETS, TYPE B, SPECIAL SHALL CONFORM TO IDOT STANDARD 602306 AND SHALL ACCOMMODATE THE SEWER TRAP.



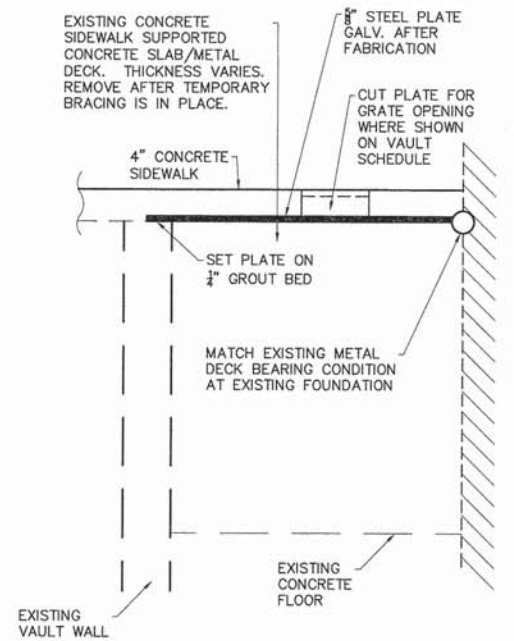
INLETS, TYPE B, SPECIAL

NOT TO SCALE (SMALL MANHOLE, 3-FT. DIA.)

NOTE: SIPHON PIPE AND PIPE FITTINGS SHALL BE INCLUDED IN THE COST OF THE INLET STRUCTURE.



TYPE 1



TYPE 2

TYPICAL VAULT SECTIONS

NOT TO SCALE

VAULT NOTES:

STEEL PLATES SHALL CONFORM TO ASTM A36.

STEEL SHAPES SHALL CONFORM TO ASTM A992.

CONTRACTOR SHALL CONTACT THE PROPERTY OWNER PRIOR TO BEGINNING WORK ON THE RESPECTIVE VAULTS AND COORDINATE THE WORK.

CONTRACTOR SHALL PROVIDE TEMPORARY BRACING OF EXISTING VAULT WALLS AND CEILINGS, IF NEEDED, PRIOR TO REMOVING THE CONCRETE SIDEWALKS/TOPS. CONTRACTOR SHALL PROVIDE PROTECTION FOR THE ADJACENT STRUCTURE FROM WATER/SEEPAGE. ALL OPEN VAULTS/EXCAVATIONS SHALL BE BARRICADED/FENCED.

VAULTS SHOWN ON THE PLANS HAVE BEEN LOCATED BASED ON INFORMATION PROVIDED BY THE RESPECTIVE OWNERS AND THE CITY OF BELLEVILLE. IT IS POSSIBLE OTHER VAULTS EXIST, THEREFORE THE CONTRACTOR SHOULD EXERCISE CAUTION DURING REMOVAL OPERATIONS.

CONTRACTOR SHALL REMOVE AND DISPOSE OF ALL DEBRIS IN VAULTS PRIOR TO BEGINNING FILL OPERATIONS.

ALL CAPS/OPEN JOINTS SHALL BE SEALED WITH A POLYURETHANE SEALANT THAT IS A ONE-COMPONENT, HIGH-PERFORMANCE GUN-GRADE, MOISTURE-CURING POLYURETHANE SEALANT DESIGNED FOR A WIDE RANGE OF SEALING AND CAULKING APPLICATIONS IN ACTIVE EXTERIOR JOINTS, INCLUDING STEEL, CONCRETE AND MASONRY.

CONTROLLED LOW-STRENGTH MATERIAL (CLSM) SHALL BE ACCORDING TO THE IDOT STANDARD SPECIFICATIONS, SECTION 1019. THE CLSM SHALL BE CONSTRUCTED IN MAXIMUM OF 48" LIFTS WITH A MINIMUM OF 6 HRS. CURE OR UNTIL FIRM IN VAULTS 10' WIDE OR LESS. CLSM SHALL BE CONSTRUCTED IN MAXIMUM OF 24" LIFTS WITH A MINIMUM OF 6 HRS. CURE OR UNTIL FIRM IN VAULTS OVER 10' WIDE.

ALL WORK NOTED ABOVE SHALL BE INCLUDED WITH THE COST OF THE PAY ITEMS ASSOCIATED WITH THE VAULTS.

FINAL SIDEWALK GRADES SHALL SLOPE AWAY FROM THE EXISTING BUILDINGS.

NO MOTORIZED EQUIPMENT WILL BE PERMITTED ON THE EXISTING AND NEW VAULTS SLABS WITHOUT WRITTEN AUTHORIZATION FROM THE ENGINEER.

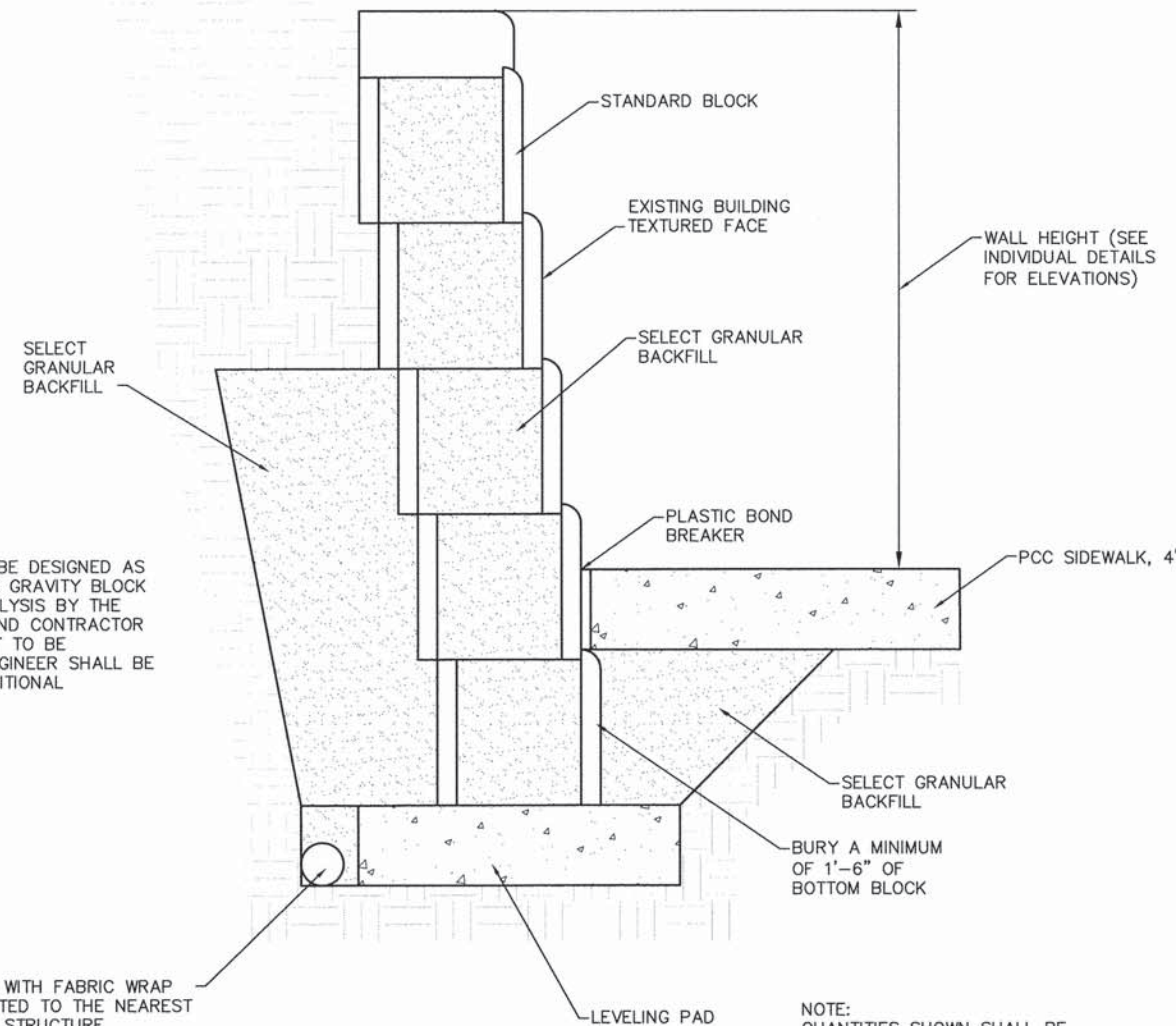
HYDRAULIC BREAKERS WILL NOT BE PERMITTED FOR REMOVAL OF EXISTING VAULT ELEMENTS.

PROPOSED SIDEWALK JOINTING SHALL BE LOCATED IN COORDINATION WITH THE VAULTS THAT ARE TO REMAIN IN PLACE.

05119 dt.dwg	USER NAME = Benedict J. Whelan	DESIGNED - B.J.W.	REVISED -	STATE OF ILLINOIS DEPARTMENT OF TRANSPORTATION	MISCELLANEOUS DETAILS			F.A.U. RTE.	SECTION	COUNTY	TOTAL SHEETS	SHEET NO.	
	PLOT SCALE =	CHECKED - E.R.O.	REVISED -		SCALE:	SHEET NO. 125 OF 157 SHEETS	STA.	TO STA.	600	05-00206-00-WR	ST. CLAIR	157	125
	PLOT DATE = 3/19/2015	DATE - DATE	REVISED -		CONTRACT NO. 97442								
								ILLINOIS FED. AID PROJECT					

PLAN	DATE
NO.	
BY	
DATE	
REVISIONS	
NO.	
DATE	
BY	
DATE	
BY	
DATE	

PROFILE	DATE
NO.	
BY	
DATE	
REVISIONS	
NO.	
DATE	
BY	
DATE	
BY	
DATE	

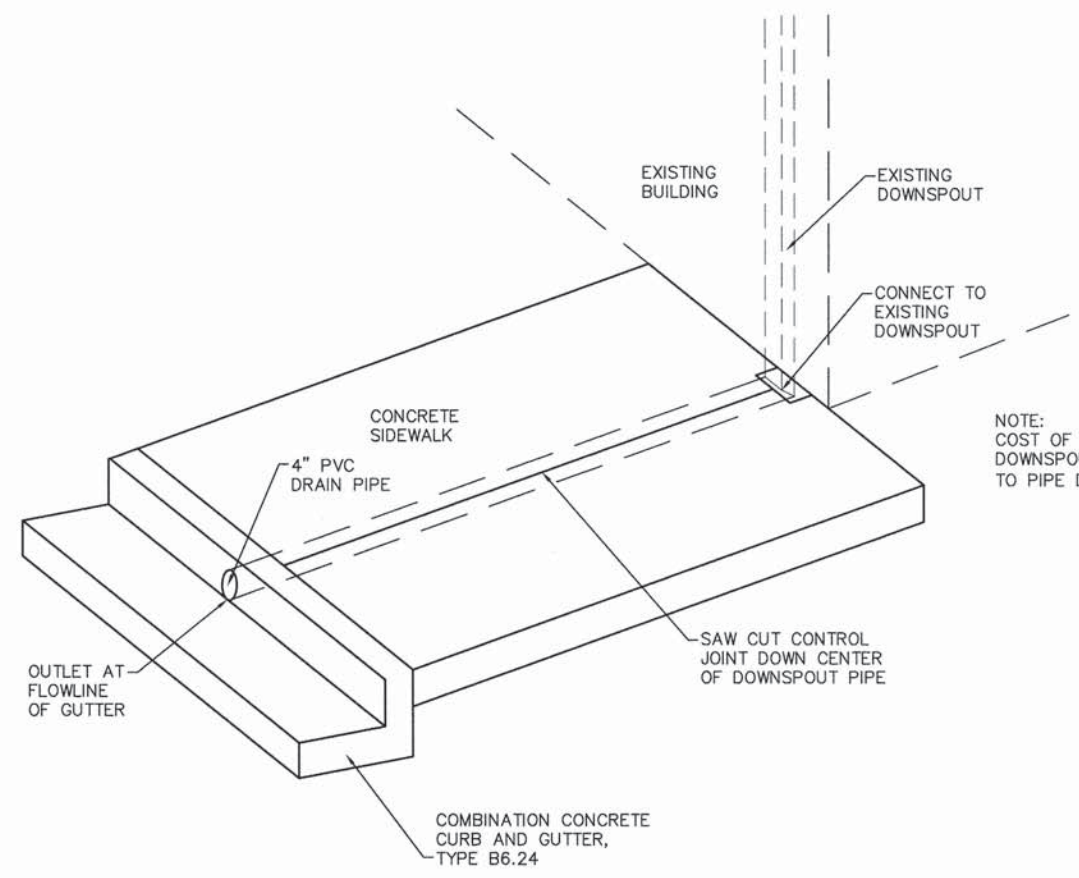


NOTE:
THE WALL SHALL BE DESIGNED AS
A FREE-STANDING GRAVITY BLOCK
WALL. IF THE ANALYSIS BY THE
MANUFACTURER AND CONTRACTOR
SHOW THIS IS NOT TO BE
POSSIBLE, THE ENGINEER SHALL BE
NOTIFIED FOR ADDITIONAL
COORDINATION.

**SEGMENTAL CONCRETE BLOCK WALL
TYPICAL SECTION DETAIL**
NOT TO SCALE

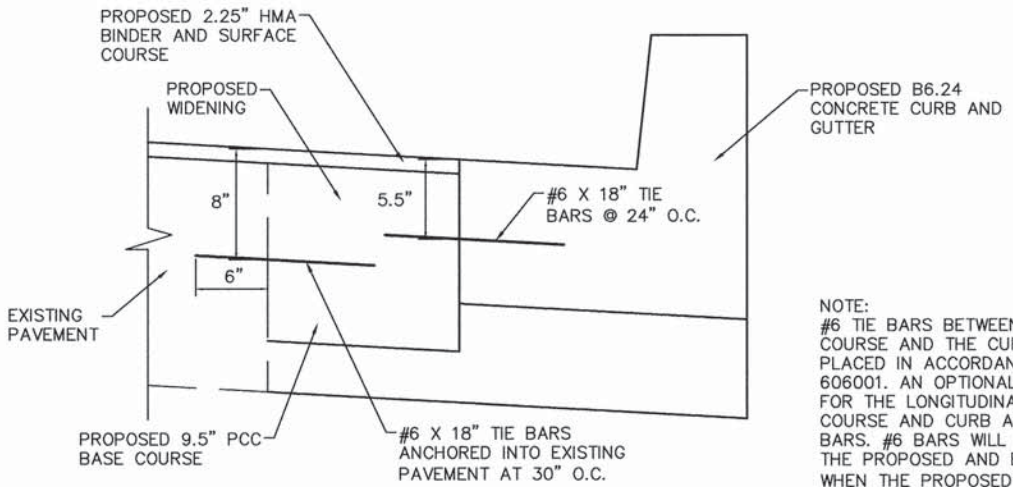
4" TOE DRAIN WITH FABRIC WRAP
TO BE OUTLETTED TO THE NEAREST
STORM SEWER STRUCTURE
(COST OF TOE DRAIN PIPE AND
FABRIC TO BE INCLUDED IN THE
COST FOR SEGMENTAL CONCRETE
BLOCK WALL)

NOTE:
QUANTITIES SHOWN SHALL BE
VERIFIED BY WALL DESIGNER.
ACTUAL PAYMENT SHALL BE IN
ACCORDANCE WITH THE SPECIAL
PROVISIONS.



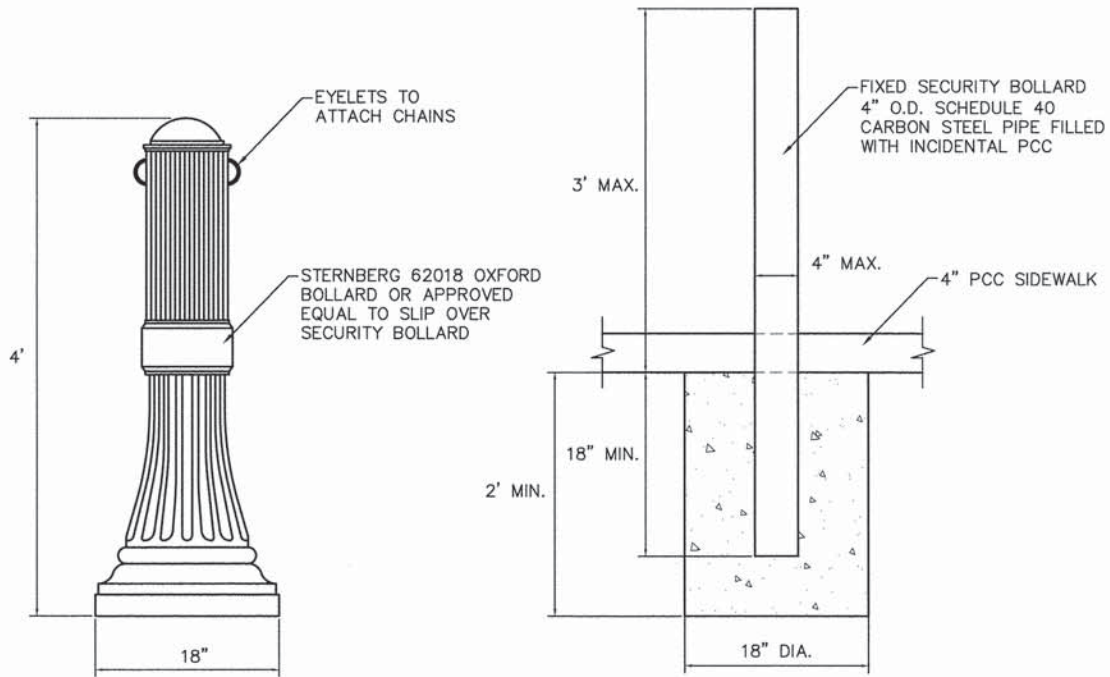
NOTE:
COST OF CONNECTING TO EXISTING
DOWNSPOUT SHALL BE INCIDENTAL
TO PIPE DRAINS, 4", SPECIAL

DOWNSPOUT CONNECTION DETAIL
NOT TO SCALE



TIE BAR DETAIL
NOT TO SCALE

NOTE:
#6 TIE BARS BETWEEN THE PROPOSED PCC BASE
COURSE AND THE CURB AND GUTTER SHALL BE
PLACED IN ACCORDANCE WITH IDOT STANDARD
606001. AN OPTIONAL KEYWAY MAY BE UTILIZED
FOR THE LONGITUDINAL JOINT BETWEEN PCC BASE
COURSE AND CURB AND GUTTER IN LIEU OF THE #6
BARS. #6 BARS WILL ONLY BE UTILIZED BETWEEN
THE PROPOSED AND EXISTING PCC BASE COURSE
WHEN THE PROPOSED WIDENING IS 15" MINIMUM.



BOLLARD DETAIL
NOT TO SCALE

NOTE:
INSTALL BOLLARDS PER MANUFACTURERS
INSTRUCTIONS AND SPECIFICATIONS.

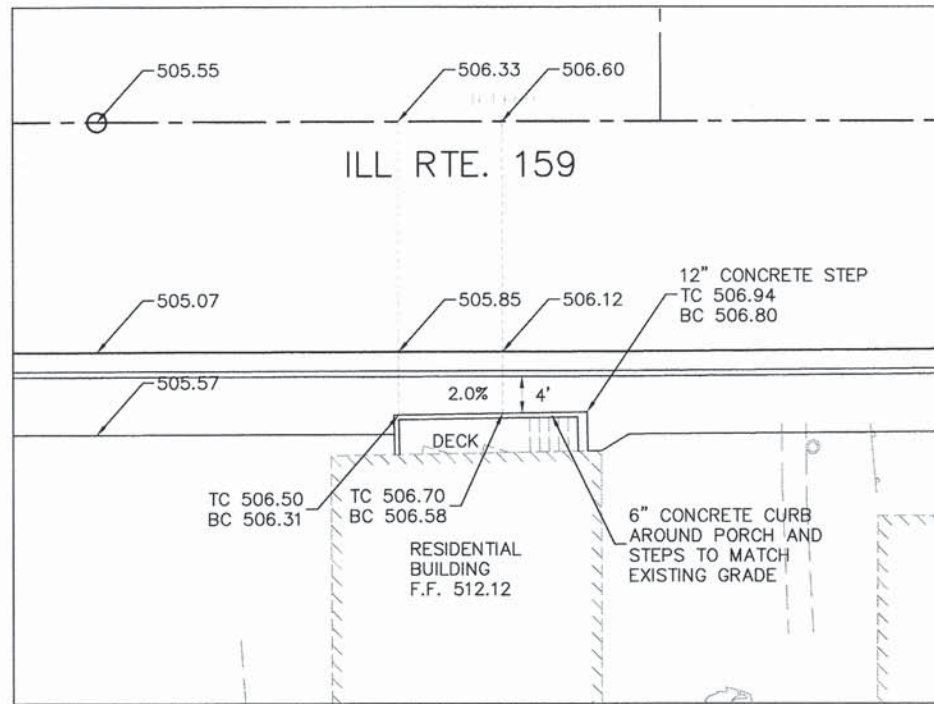
05119 misc det.dwg	USER NAME = Cynthia J. Hermanns	DESIGNED - B.J.W.	REVISED -
		DRAWN - S.J.	REVISED -
		CHECKED - E.R.O.	REVISED -
		DATE - DATE	REVISED -
	PLOT SCALE =		
	PLOT DATE = 2/17/2015		

**STATE OF ILLINOIS
DEPARTMENT OF TRANSPORTATION**

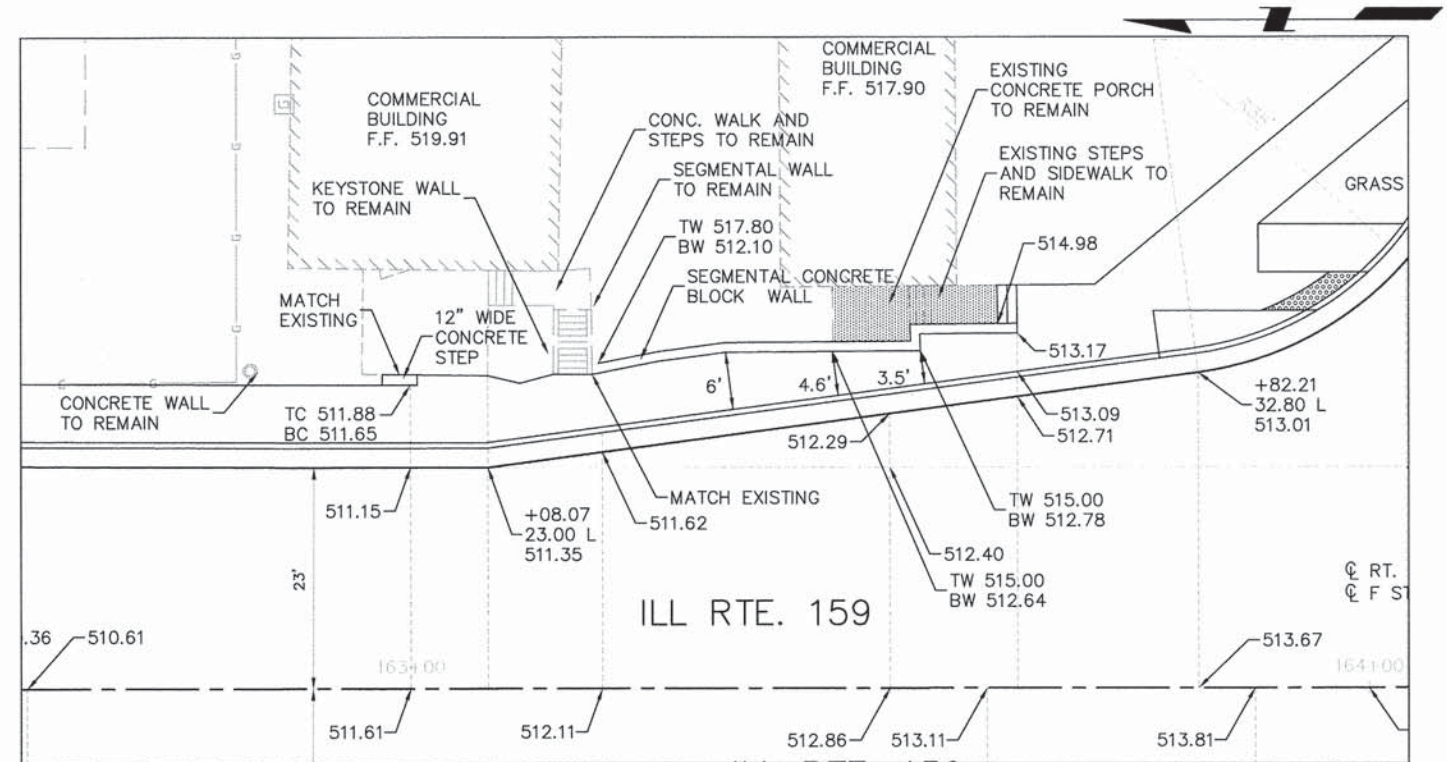
MISCELLANEOUS DETAILS
SCALE: 1" = 10' SHEET NO.126 OF 157 SHEETS STA. TO STA.

F.A.U. RTE.	SECTION	COUNTY	TOTAL SHEETS	SHEET NO.
600	05-00206-00-WR	ST. CLAIR	157	126
CONTRACT NO. 97442				
ILLINOIS FED. AID PROJECT				

PLAN	SURVEYED	DATE
	NOTE BOOK	
	ALIGNED	
	GRADES CHECKED	
	BY	
	NO. OF WAY CHECKED	
	FILE NAME	

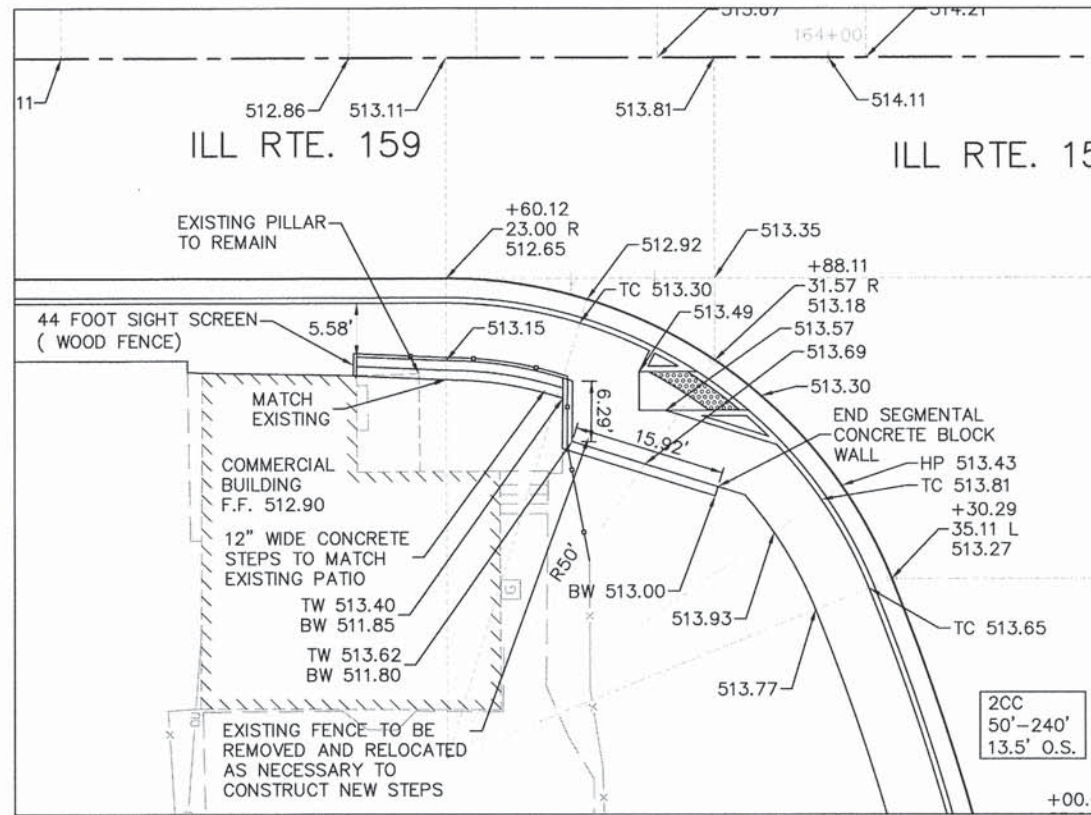


STA 161+00 RT
SCALE: 1" = 10'

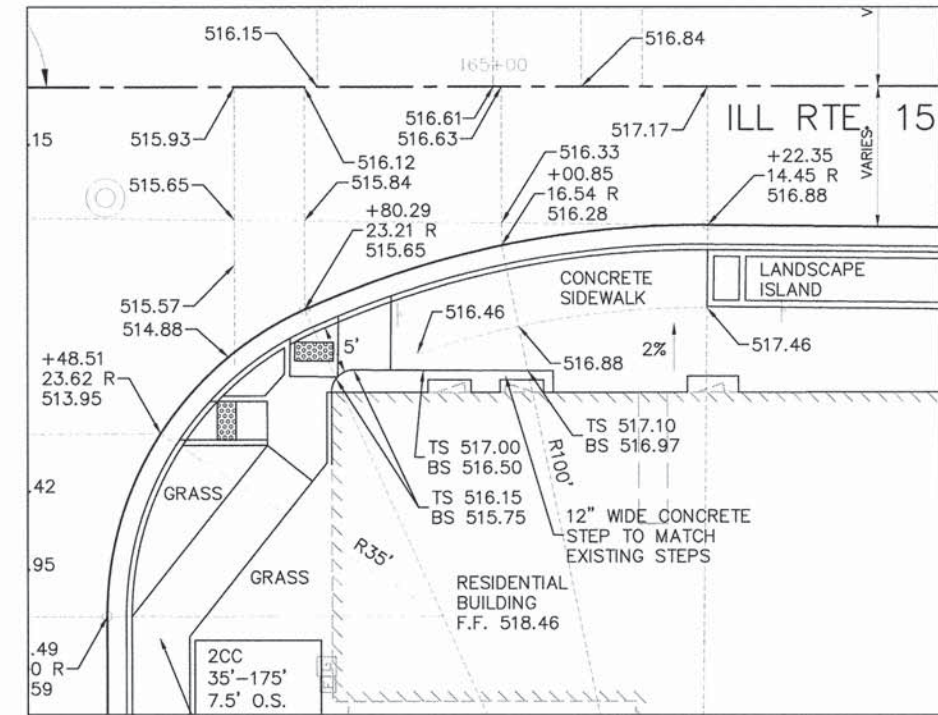


STA 163+00 LT
SCALE: 1" = 10'

PROFILE	SURVEYED	DATE
	NOTE BOOK	
	GRADES CHECKED	
	BY	
	NO. OF WAY CHECKED	
	STRUCTURE NOTATIONS CHECKED	



STA 163+50 RT
SCALE: 1" = 10'



STA 165+00 RT
SCALE: 1" = 10'

05119 misc det.dwg

USER NAME = Cynthia J. Hermanns
PLOT SCALE =
PLOT DATE = 2/17/2015

DESIGNED - B.J.W.
DRAWN - S.J.
CHECKED - E.R.O.
DATE - DATE

REVISED -
REVISED -
REVISED -
REVISED -

STATE OF ILLINOIS
DEPARTMENT OF TRANSPORTATION

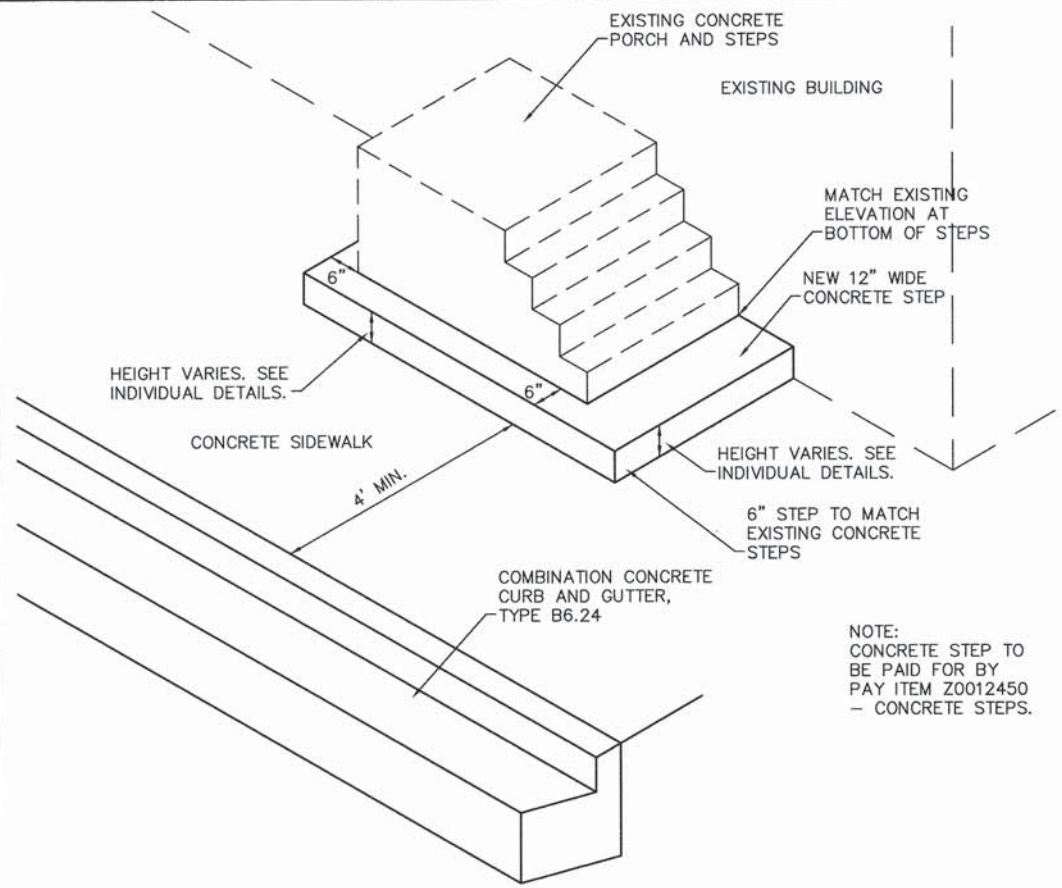
MISCELLANEOUS DETAILS
ILLINOIS ROUTE 159

SCALE: 1" = 10' SHEET NO.127 OF 157 SHEETS STA. TO STA.

F.A.U. RTE.	SECTION	COUNTY	TOTAL SHEETS	SHEET NO.
600	05-00206-00-WR	ST. CLAIR	157	127
CONTRACT NO. 97442				
ILLINOIS FED. AID PROJECT				

DATE	
BY	
PLAN	
NO.	
DATE	
BY	
PROFILE	
NO.	

DATE	
BY	
PROFILE	
NO.	

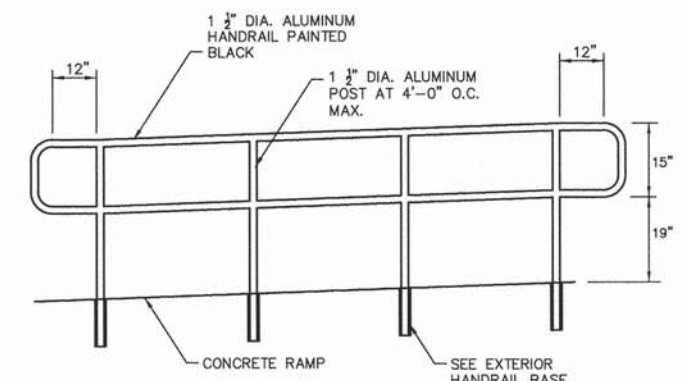


CONCRETE AT STEP DETAIL
NOT TO SCALE

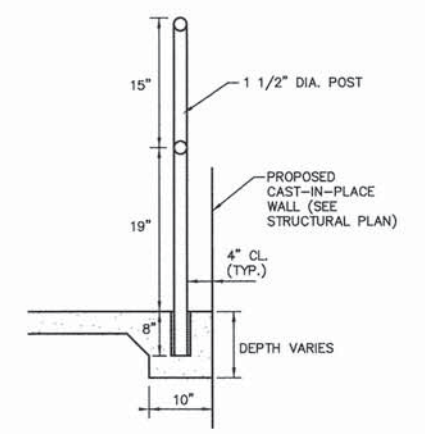
GENERAL HANDRAIL NOTES:

- HANDRAILS AND POSTS SHALL BE ROUND, STEEL OF GOOD COMMERCIAL WELDABLE QUALITY OR ALUMINUM ALLOY 6061-T6.
- CASTINGS SHALL CONFORM TO ASTM A27-70 FOR STEEL AND ASTM B-26 OR B-108 FOR ALUM.
- STEEL HANDRAILS, POSTS AND CASTINGS SHALL BE GALVANIZED AFTER FABRICATION IN ACCORDANCE WITH ASTM 123-71 & PAINTED BLACK.
- PIPE COLLARS SHALL CONFORM TO RAMP SLOPE.
- ALL JOINTS SHALL BE CONTINUOUS WELDED.
- HANDRAIL AND POST SPECIFICATIONS:
DIA. WEIGHT LBS./FT. ALUMINUM STEEL
1 1/2" 0.940 2.72
- ALL WORK, INSTALLATION, PROCEDURES, MATERIALS, ETC. SHALL BE IN CONFORMANCE WITH THE STANDARD SPECIFICATIONS FOR ROAD AND BRIDGE CONSTRUCTION, ADOPTED JANUARY 1, 2007 BY I.D.O.T.

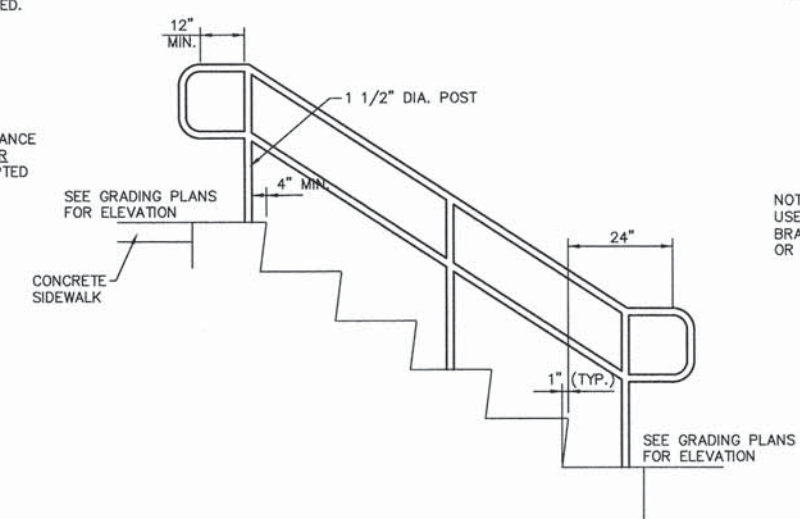
NOTE:
CONCRETE STEP TO BE PAID FOR BY PAY ITEM Z0012450 - CONCRETE STEPS.



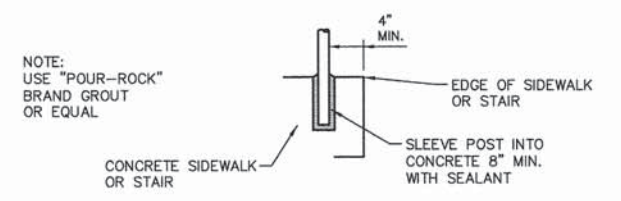
HANDRAIL DETAIL
NOT TO SCALE



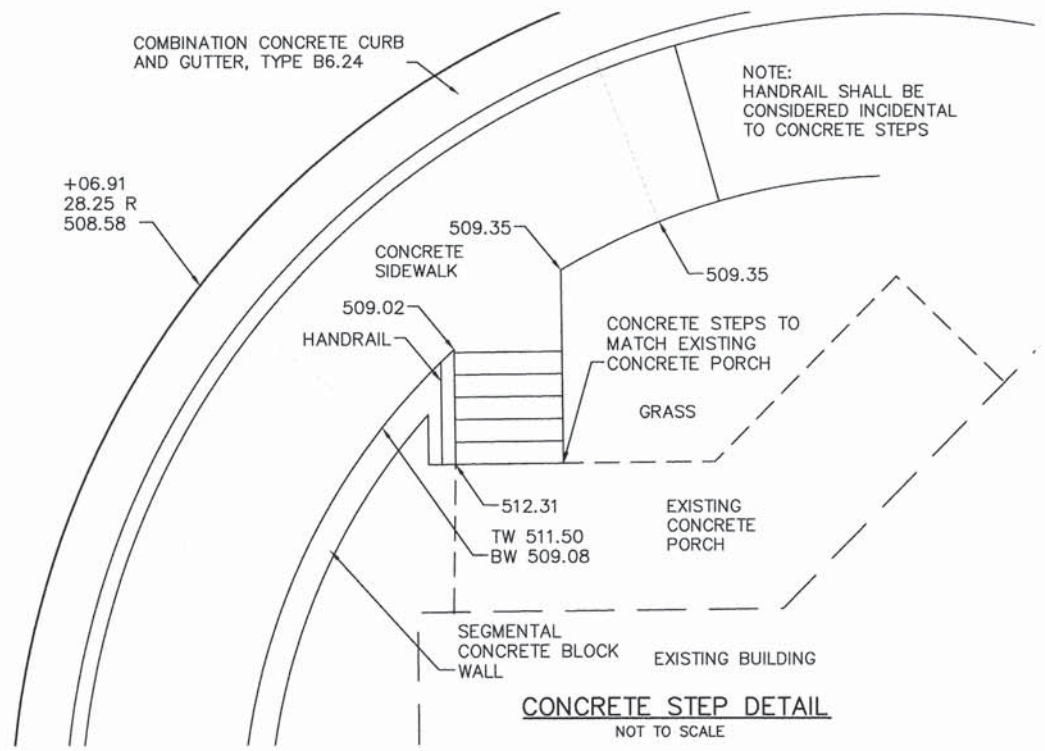
RAILING DETAIL AT STAIR SECTION
NOT TO SCALE



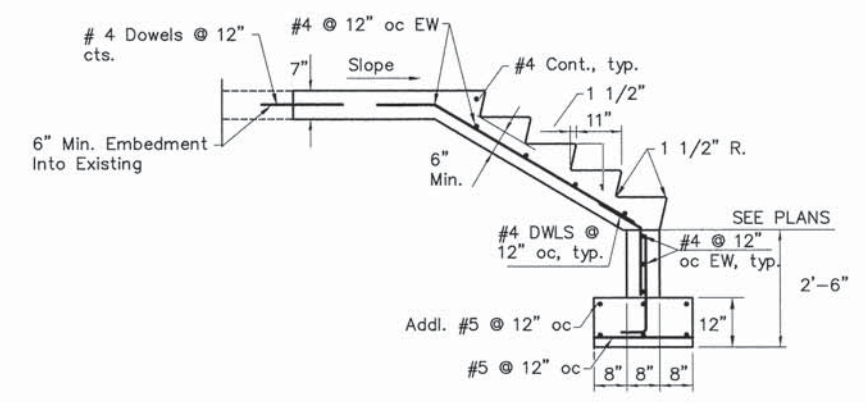
CONCRETE STEP AND HANDRAIL DETAIL
NOT TO SCALE



EXTERIOR HANDRAIL BASE DETAIL
NOT TO SCALE



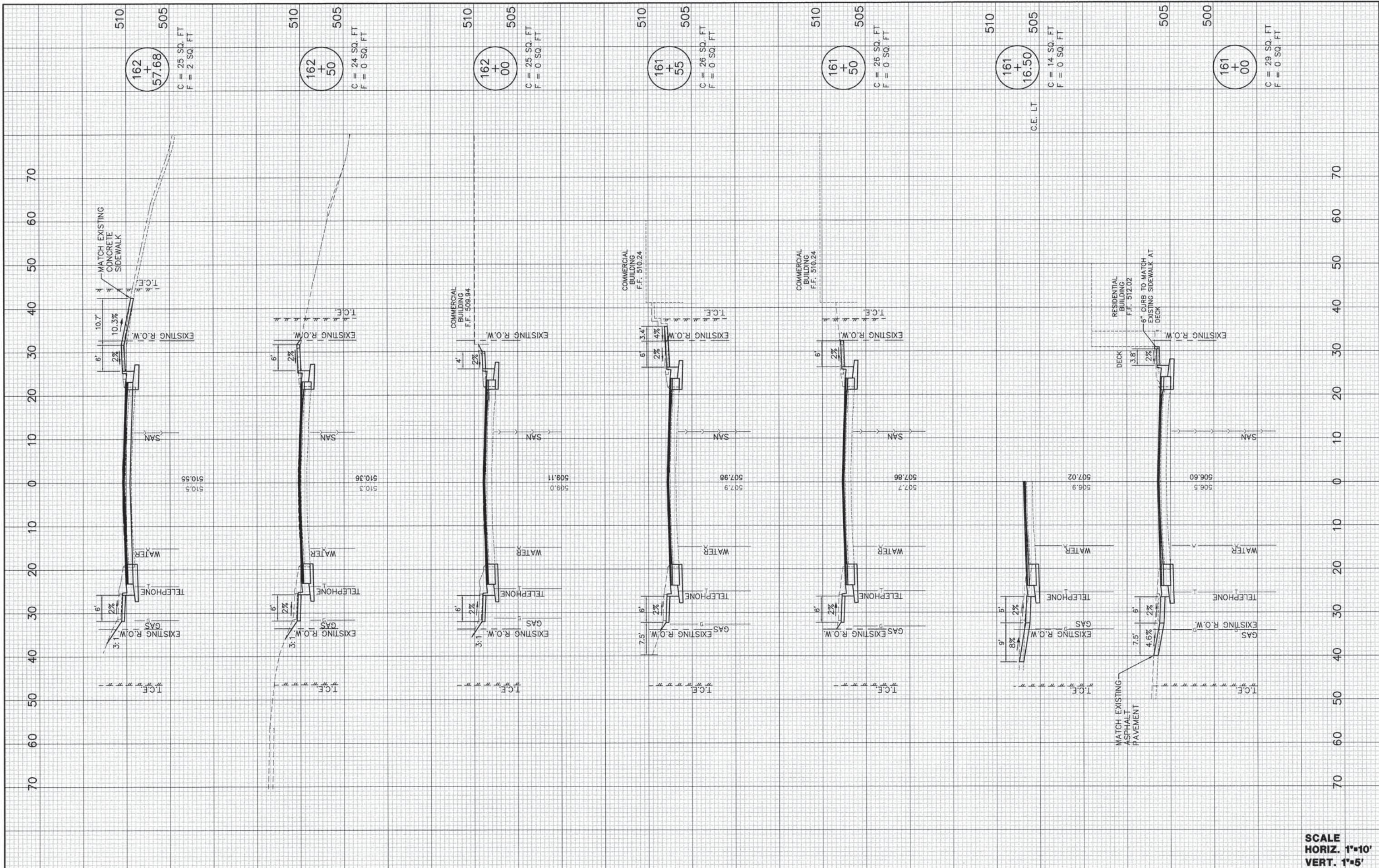
CONCRETE STEP DETAIL
NOT TO SCALE



CONCRETE STEP SECTION
NOT TO SCALE

PLAN	SURVEYED	BY	DATE
NO.	NO.		
	ALIGNMENT CHECKED		
	RT. OF WAY CHECKED		
	POD FILE NAME		

PROFILE	SURVEYED	BY	DATE
NO.	NO.		
	GRADES CHECKED		
	B.M. NOTED		
	STRUCTURE NOTATIONS CRD		

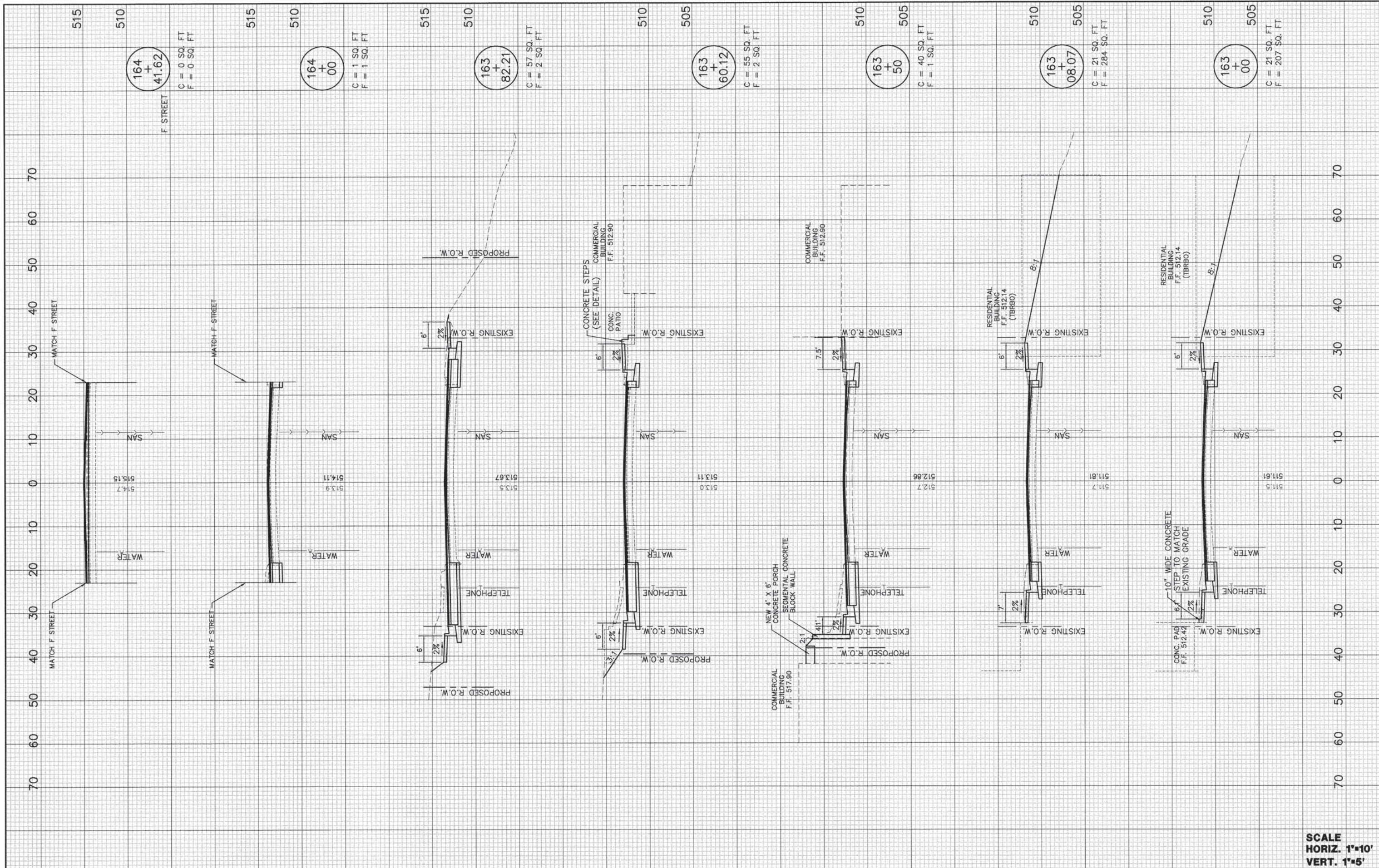


SCALE
HORIZ. 1"=10'
VERT. 1"=5'

x-sec 159.dwg	USER NAME = Cynthia J. Hermanns	DESIGNED - B.J.W.	REVISED -	STATE OF ILLINOIS DEPARTMENT OF TRANSPORTATION	CROSS SECTIONS ILLINOIS ROUTE 159	F.A.U. RTE.	SECTION	COUNTY	TOTAL SHEETS	SHEET NO.	
	PLOT SCALE =	CHECKED - E.R.O.	REVISED -			600	05-00206-00-WR	ST. CLAIR	157	131	
	PLOT DATE = 2/17/2015	DATE - DATE	REVISED -			CONTRACT NO. 97442					
						ILLINOIS FED. AID PROJECT					

PLAN	SURVEYED	BY	DATE
NO.	CLOSED		
	ALIGNMENT		
	BT. OF WAY		
	PAID FILE NAME		

PROFILE	SURVEYED	BY	DATE
NO.	CLOSED		
	STRUCTURE		
	NOTATINS CHRD		

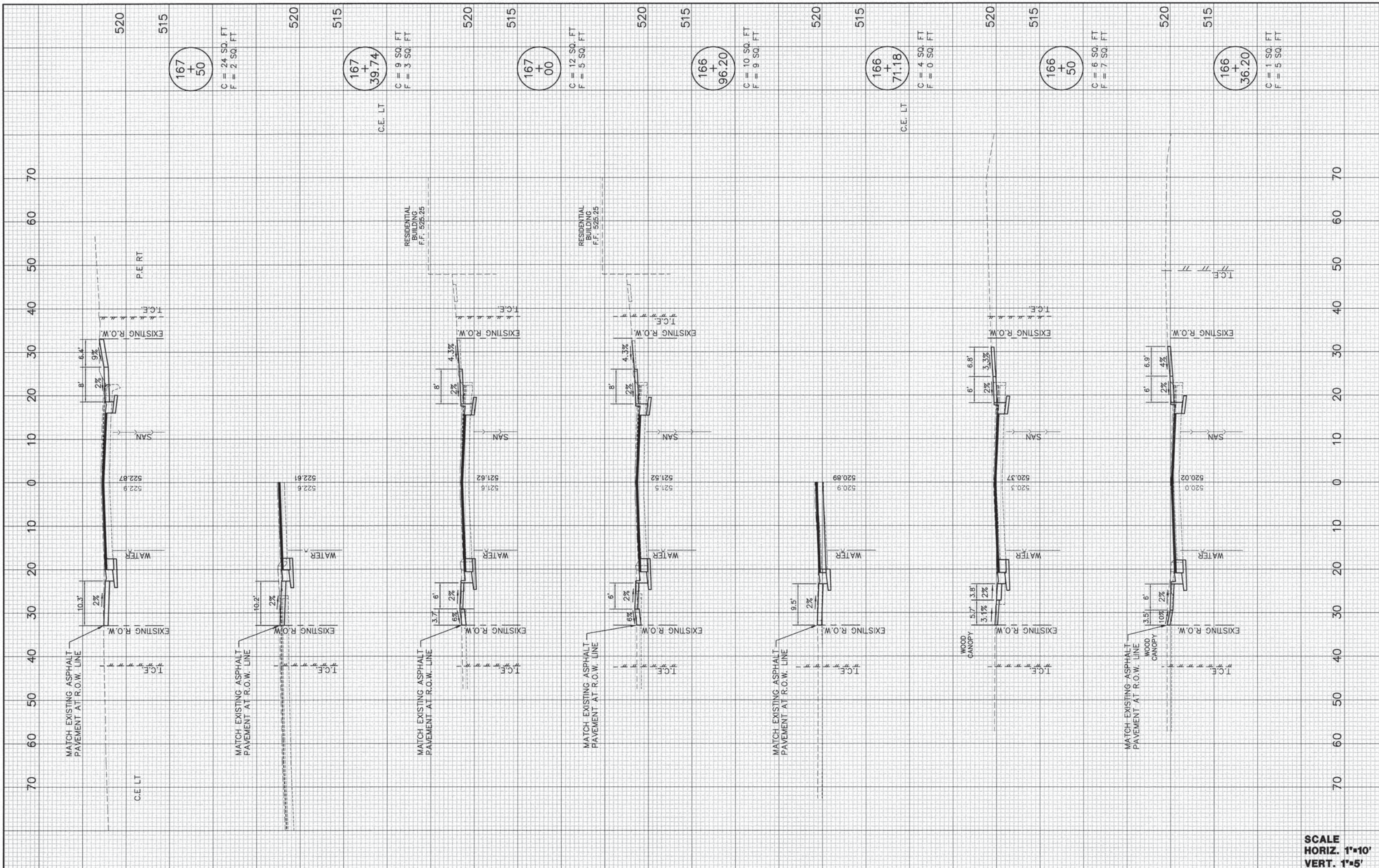


SCALE
HORIZ. 1"=10'
VERT. 1"=5'

x-sec 159.dwg	USER NAME = Cynthia J. Hermanns	DESIGNED - B.J.W.	REVISED -	STATE OF ILLINOIS DEPARTMENT OF TRANSPORTATION	CROSS SECTIONS ILLINOIS ROUTE 159	F.A.U. RTE. 600	SECTION 05-00206-00-WR	COUNTY ST. CLAIR	TOTAL SHEETS 157	SHEET NO. 132
	PLOT SCALE =	CHECKED - E.R.O.	REVISED -			SCALE: SHEET NO. 132 OF 157 SHEETS	STA. 163+08.07 TO STA. 164+50	CONTRACT NO. 97442		ILLINOIS FED. AID PROJECT
PLOT DATE = 2/17/2015	DATE - DATE	REVISED -	REVISED -							

PLAN	SURVEYED	BY	DATE
NOTE BOOK NO.	ALIGNMENT CHECKED		
	RT. OF WAY CHECKED		
	POD FILE NAME		

PROFILE	SURVEYED	BY	DATE
NOTE BOOK NO.	GRADES CHECKED		
	E.M. NOTED		
	STRUCTURE NOTATIONS CRFD		

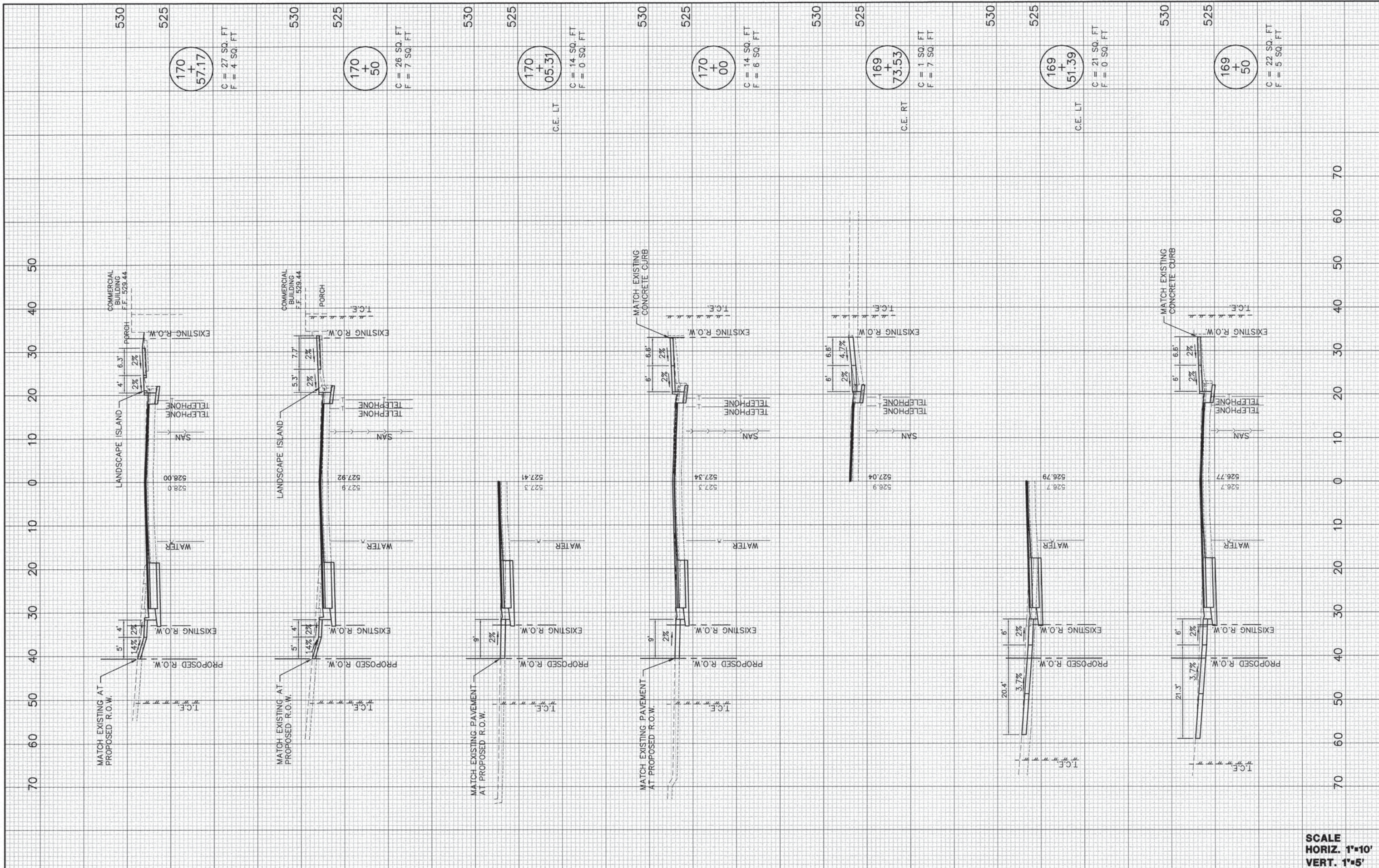


SCALE
HORIZ. 1"=10'
VERT. 1"=5'

x-sec 159.dwg	USER NAME = Cynthia J. Hermanns	DESIGNED - B.J.W.	REVISED -	STATE OF ILLINOIS DEPARTMENT OF TRANSPORTATION	CROSS SECTIONS ILLINOIS ROUTE 159	SCALE: SHEET NO. 134 OF 157 SHEETS STA. 166+50 TO STA. 168+00	F.A.U. RTE. 600	SECTION 05-00206-00-WR	COUNTY ST. CLAIR	TOTAL SHEETS 157	SHEET NO. 134
	PLOT SCALE =	CHECKED - E.R.O.	REVISED -				CONTRACT NO. 97442		ILLINOIS FED. AID PROJECT		
	PLOT DATE = 2/17/2015	DATE - DATE	REVISED -								

PLAN	SURVEYED	BY	DATE
NO.	NO.		
NOTE BOOK	ALIGNED		
	RT. OF WAY		
	CHECKED		
	NO.		
	DATE		

PROFILE	SURVEYED	BY	DATE
NO.	NO.		
NOTE BOOK	GRADES		
	NOTED		
	STRUCTURE		
	NOTATYS		
	CHWD		

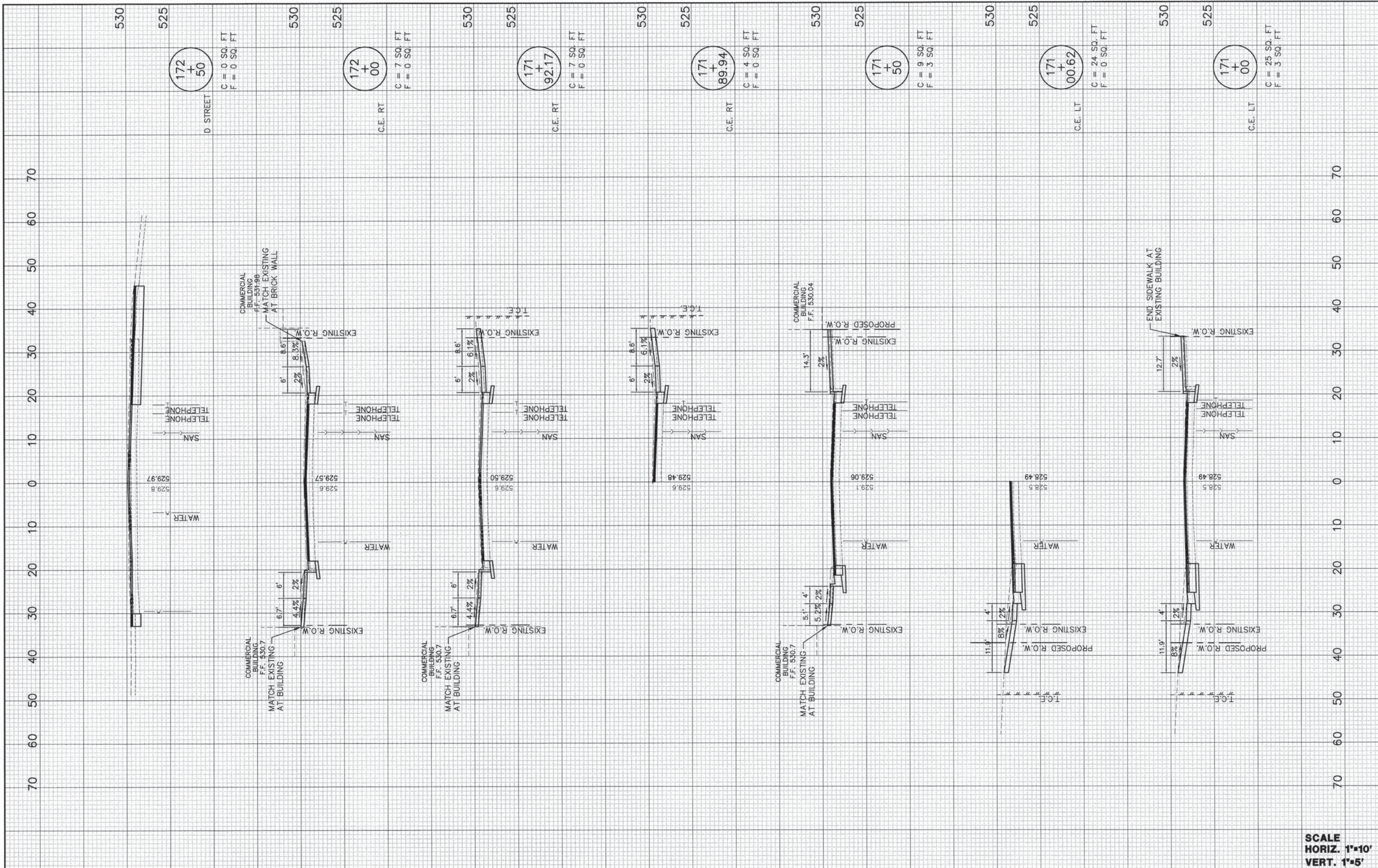


SCALE
HORIZ. 1"=10'
VERT. 1"=5'

x-sec 159.dwg	USER NAME = Cynthia J. Hermanns	DESIGNED - B.J.W.	REVISED -	STATE OF ILLINOIS DEPARTMENT OF TRANSPORTATION	CROSS SECTIONS ILLINOIS ROUTE 159	F.A.U. RTE.	SECTION	COUNTY	TOTAL SHEETS	SHEET NO.
	PLOT SCALE =	CHECKED - E.R.O.	REVISED -			600	05-00206-00-WR	ST. CLAIR	157	136
PLOT DATE = 2/17/2015	DATE - DATE	REVISED -	REVISED -	SCALE: SHEET NO. 136 OF 157 SHEETS STA. 169+73.53 TO STA. 171+00.62		CONTRACT NO. 97442 ILLINOIS FED. AID PROJECT				

PLAN	SURVEYED	BY	DATE
NOTE BOOK NO.	ALIGNED		
	RT. OF WAY CHECKED		
	POD FILE NAME		

PROFILE	SURVEYED	BY	DATE
NOTE BOOK NO.	GRADES CHECKED		
	S.M. NOTED		
	STRUCTURE NOTATIONS CHKD		

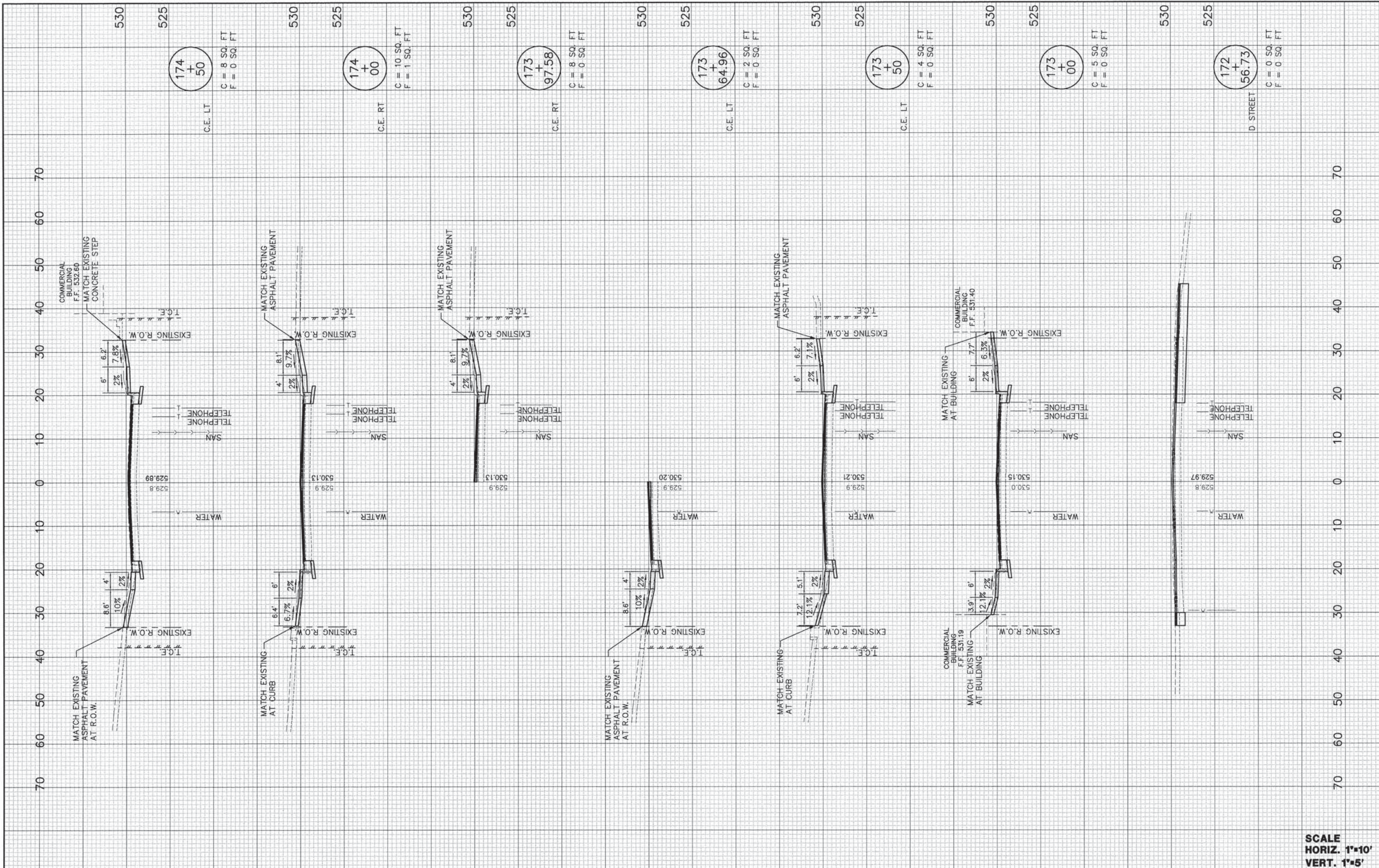


SCALE
HORIZ. 1"=10'
VERT. 1"=5'

x-sec 159.dwg	USER NAME = Cynthia J. Hermanns	DESIGNED - B.J.W.	REVISED -	STATE OF ILLINOIS DEPARTMENT OF TRANSPORTATION	CROSS SECTIONS ILLINOIS ROUTE 159	F.A.U. RTE.	SECTION	COUNTY	TOTAL SHEETS	SHEET NO.
	PLOT SCALE =	CHECKED - E.R.O.	REVISED -			600	05-00206-00-WR	ST. CLAIR	157	137
PLOT DATE = 2/17/2015	DATE - DATE	REVISED -	REVISED -	SCALE: SHEET NO. 137 OF 157 SHEETS STA. 171+50 TO STA. 173+50		CONTRACT NO. 97442 ILLINOIS FED. AID PROJECT				

PLAN	SURVEYED	BY	DATE
NOTE BOOK NO.	ALIGNED		
	CHECKED		
	RT. OF WAY CHECKED		
	JOB FILE NAME		

PROFILE	SURVEYED	BY	DATE
NOTE BOOK NO.	GRADES CHECKED		
	S.M. NOTED		
	STRUCTURE NOTATIONS CRD		

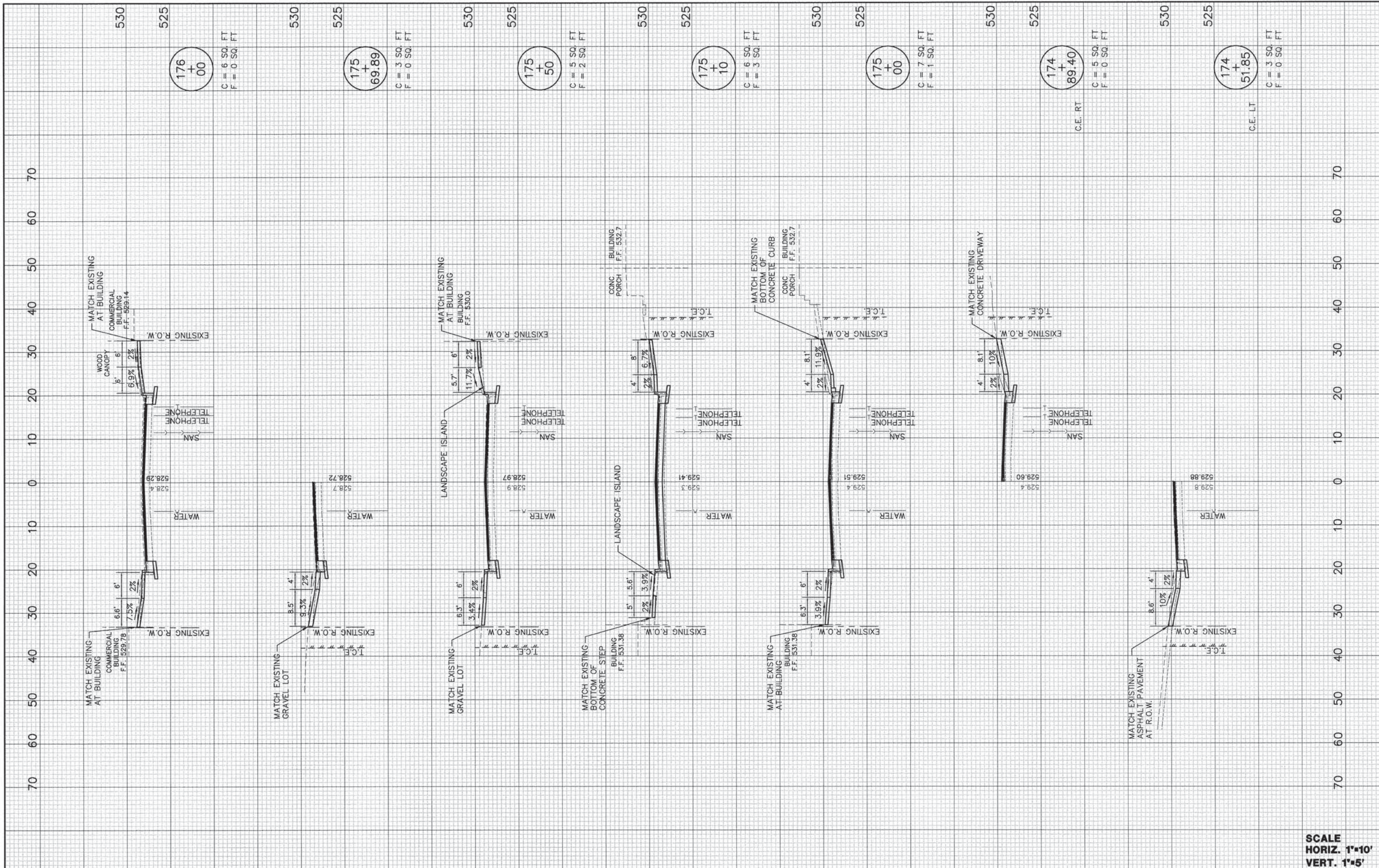


SCALE
HORIZ. 1"=10'
VERT. 1"=5'

x-sec 159.dwg	USER NAME = Cynthia J. Hermanns	DESIGNED - B.J.W.	REVISED -	STATE OF ILLINOIS DEPARTMENT OF TRANSPORTATION	CROSS SECTIONS ILLINOIS ROUTE 159	F.A.U. RTE. 600	SECTION 05-00206-00-WR	COUNTY ST. CLAIR	TOTAL SHEETS 157	SHEET NO. 138
	PLOT SCALE =	CHECKED - E.R.O.	REVISED -			SCALE: SHEET NO. 138 OF 157 SHEETS	STA. 173+64.96 TO STA. 175+00	CONTRACT NO. 97442		ILLINOIS FED. AID PROJECT
PLOT DATE = 2/17/2015	DATE - DATE	REVISED -	REVISED -							

PLAN	SURVEYED	BY	DATE
NOTE BOOK NO.	ALIGNED		
	RT. OF WAY CHECKED		
	NO. FILE NAME		

PROFILE	SURVEYED	BY	DATE
NOTE BOOK NO.	GRADES CHECKED		
	S.M. NOTED		
	STRUCTURE NOTATIONS CRD		



176 + 00
C = 6 SQ. FT
F = 0 SQ. FT

175 + 89.89
C = 3 SQ. FT
F = 0 SQ. FT

175 + 50
C = 5 SQ. FT
F = 2 SQ. FT

175 + 10
C = 6 SQ. FT
F = 3 SQ. FT

175 + 00
C = 7 SQ. FT
F = 1 SQ. FT

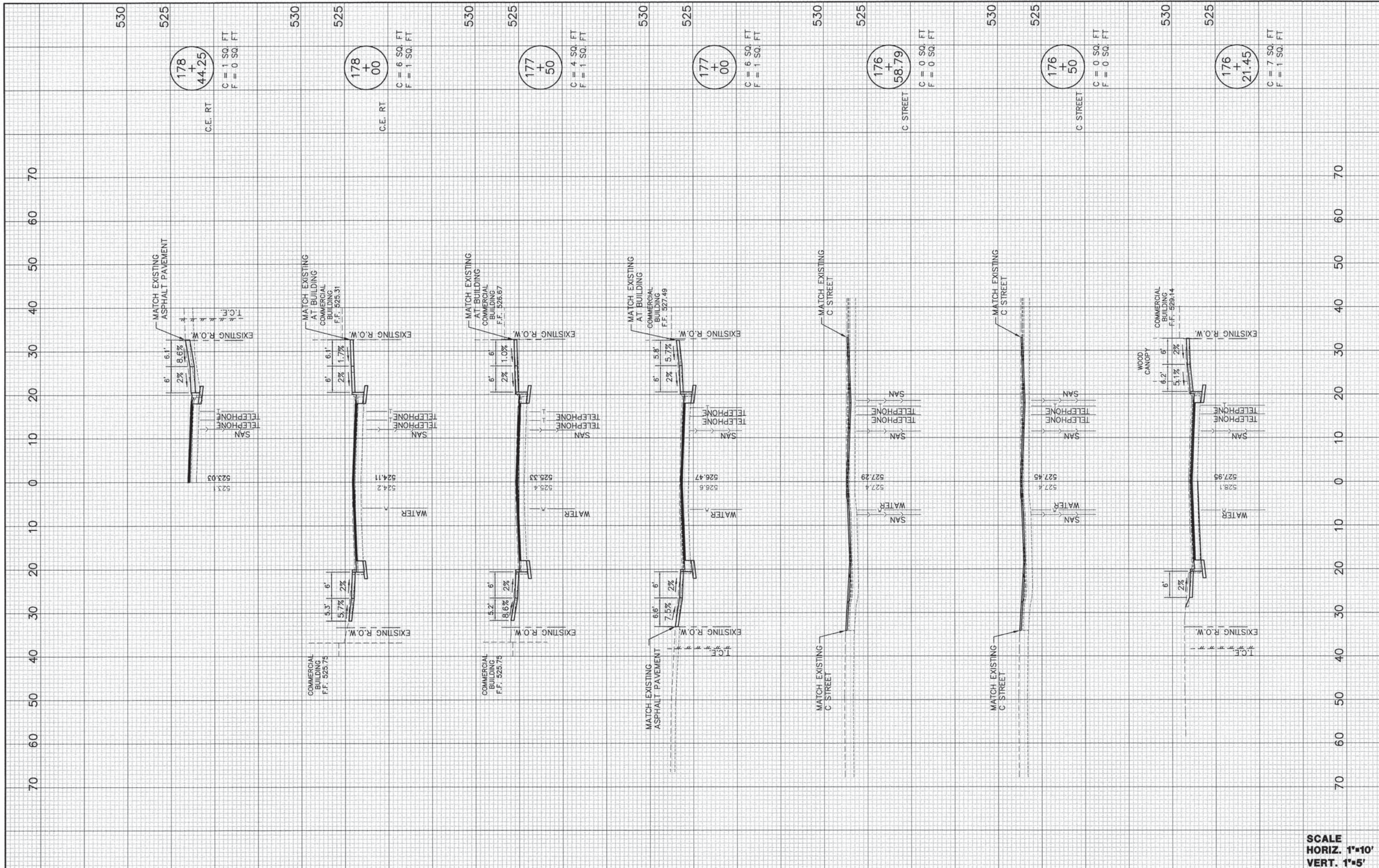
174 + 89.40
C.E. RT
C = 5 SQ. FT
F = 0 SQ. FT

174 + 51.85
C.E. LT
C = 3 SQ. FT
F = 0 SQ. FT

x-sec 159.dwg	USER NAME = Cynthia J. Hermanns	DESIGNED - B.J.W.	REVISED -	STATE OF ILLINOIS DEPARTMENT OF TRANSPORTATION	CROSS SECTIONS ILLINOIS ROUTE 159	F.A.U. RTE. 600	SECTION 05-00206-00-WR	COUNTY ST. CLAIR	TOTAL SHEETS 157	SHEET NO. 139			
	PLOT SCALE =	CHECKED - E.R.O.	REVISED -			SCALE:	SHEET NO. 139 OF 157 SHEETS	STA. 175+50	TO STA. 178+00	CONTRACT NO. 97442			
	PLOT DATE = 2/17/2015	DATE - DATE	REVISED -			ILLINOIS FED. AID PROJECT							
SCALE HORIZ. 1"=10' VERT. 1"=5'													

PLAN	SURVEYED	BY	DATE
NOTE BOOK NO.	ALIGNED		
	RT. OF WAY CHECKED		
	NO. _____	PIED FILE NAME	

PROFILE	SURVEYED	BY	DATE
NOTE BOOK NO.	GRADES CHECKED		
	S.M. NOTED		
	STRUCTURE NOTATIONS CHKD		

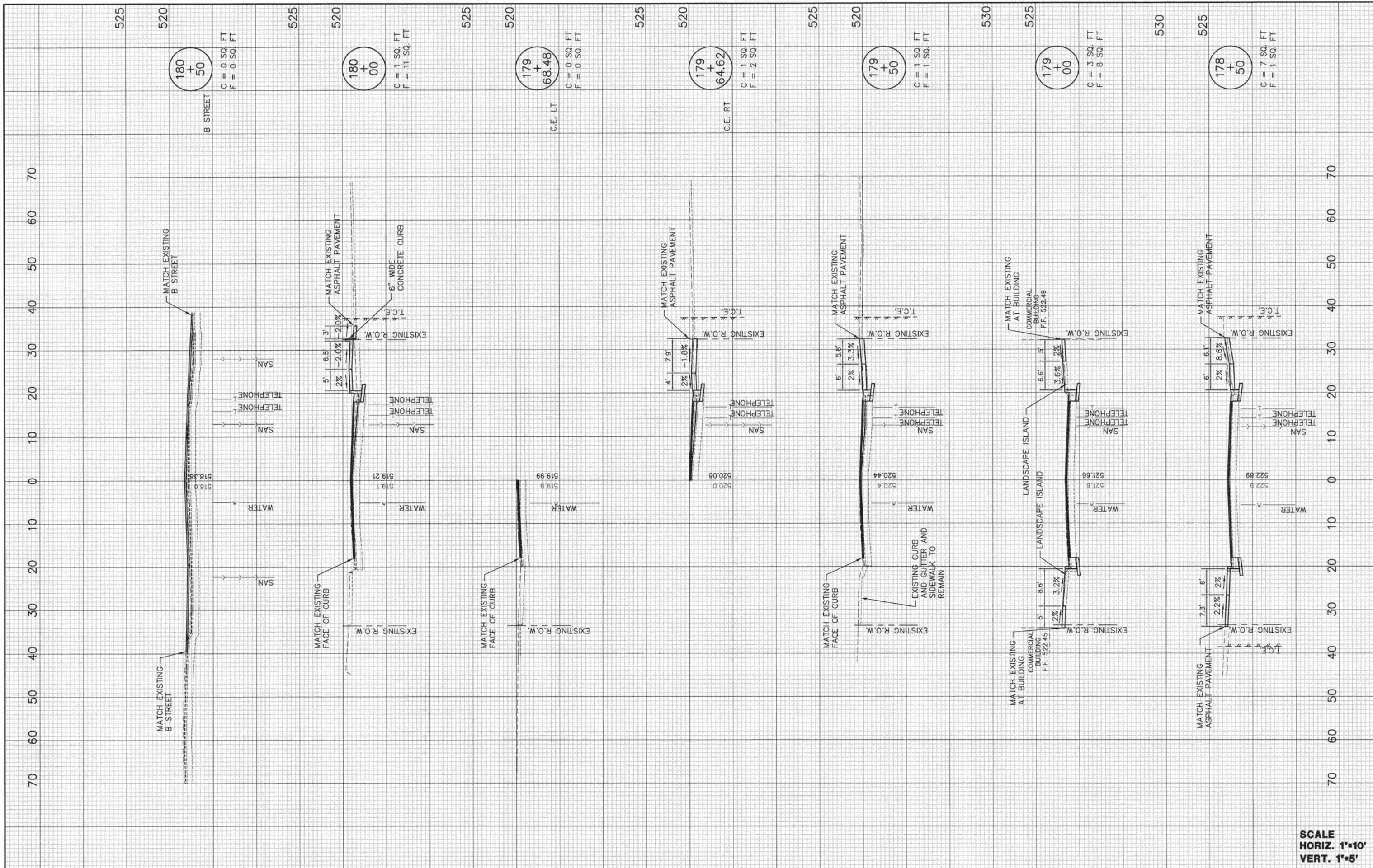


SCALE
HORIZ. 1"=10'
VERT. 1"=5'

x-sec 159.dwg	USER NAME = Cynthia J. Hermanns	DESIGNED -- B.J.W.	REVISED --	STATE OF ILLINOIS DEPARTMENT OF TRANSPORTATION	CROSS SECTIONS ILLINOIS ROUTE 159	F.A.U. RTE. 600	SECTION 05-00206-00-WR	COUNTY ST. CLAIR	TOTAL SHEETS 157	SHEET NO. 140
	PLOT SCALE =	CHECKED -- E.R.O.	REVISED --			SCALE: SHEET NO. 140 OF 157 SHEETS	STA. 178+44.25 TO STA. 180+00	CONTRACT NO. 97442		ILLINOIS FED. AID PROJECT
PLOT DATE = 2/17/2015	DATE -- DATE	REVISED --	REVISED --							

PLAN	SURVEYED	BY	DATE
NOTE BOOK NO.	ALIGNMENT CHECKED		
	RT. OF WAY CHECKED		
	PAID FILE NAME		

PROFILE	SURVEYED	BY	DATE
NOTE BOOK NO.	GRADES CHECKED		
	S.M. NOTED		
	STRUCTURE NOTATIONS CHK'D		

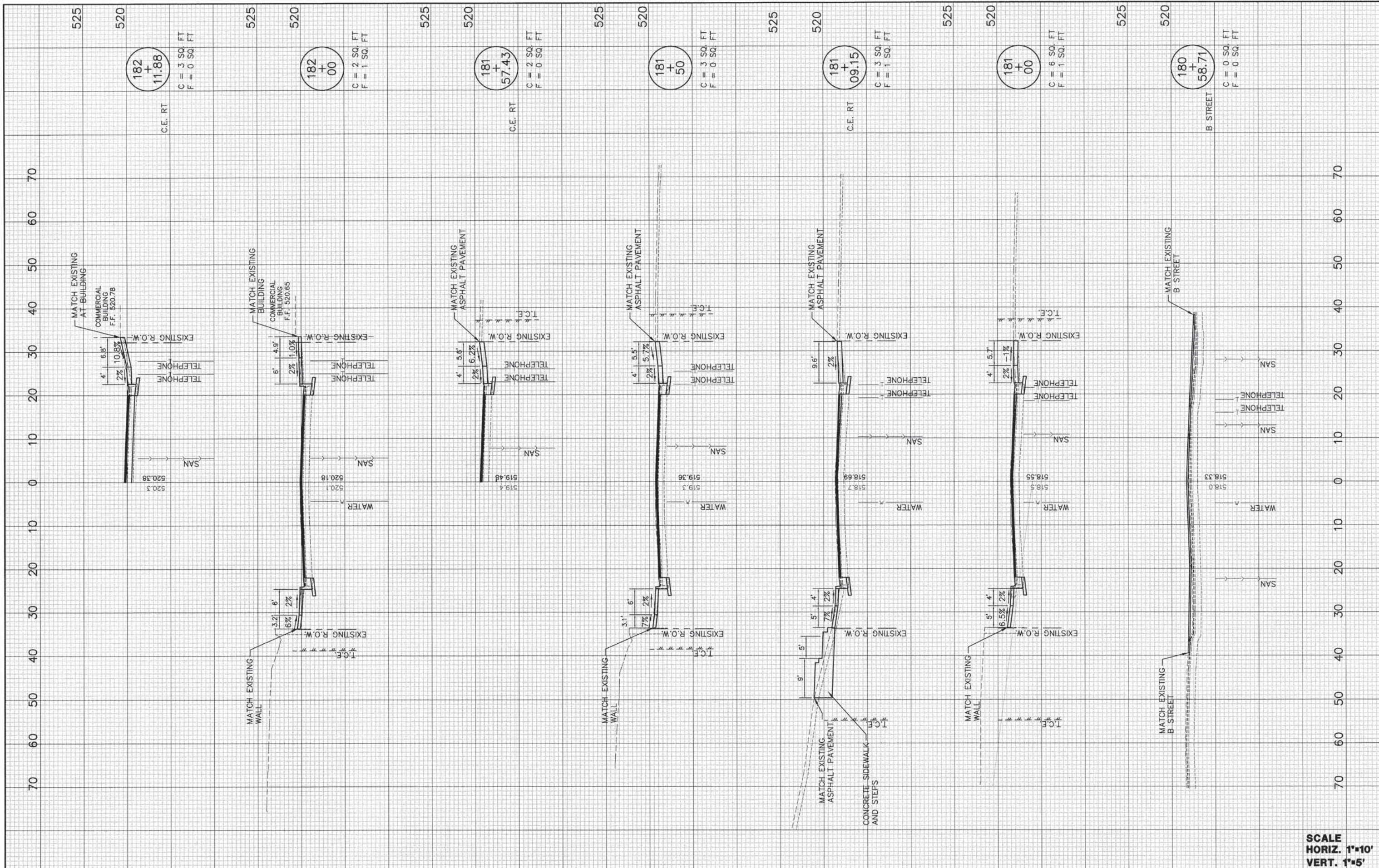


SCALE
HORIZ. 1"=10'
VERT. 1"=5'

x-sec 159.dwg	USER NAME = Cynthia J. Hermanns	DESIGNED - B.J.W.	REVISED -	STATE OF ILLINOIS DEPARTMENT OF TRANSPORTATION	CROSS SECTIONS ILLINOIS ROUTE 159	F.A.U. RTE.	SECTION	COUNTY	TOTAL SHEETS	SHEET NO.
	PLOT SCALE =	CHECKED - E.R.O.	REVISED -			600	05-00206-00-WR	ST. CLAIR	157	141
PLOT DATE = 2/17/2015	DATE - DATE	REVISED -	REVISED -	SCALE: SHEET NO. 141 OF 157 SHEETS STA. 180+50 TO STA. 182+50		CONTRACT NO. 97442				
						ILLINOIS FED. AID PROJECT				

PLAN	SURVEYED	BY	DATE
NOTE BOOK NO.	ALIGNED		
	RT. OF WAY		
	FILE NAME		

PROFILE	SURVEYED	BY	DATE
NOTE BOOK NO.	GRADES		
	B.M. NOTED		
	STRUCTURE NOTATIONS		

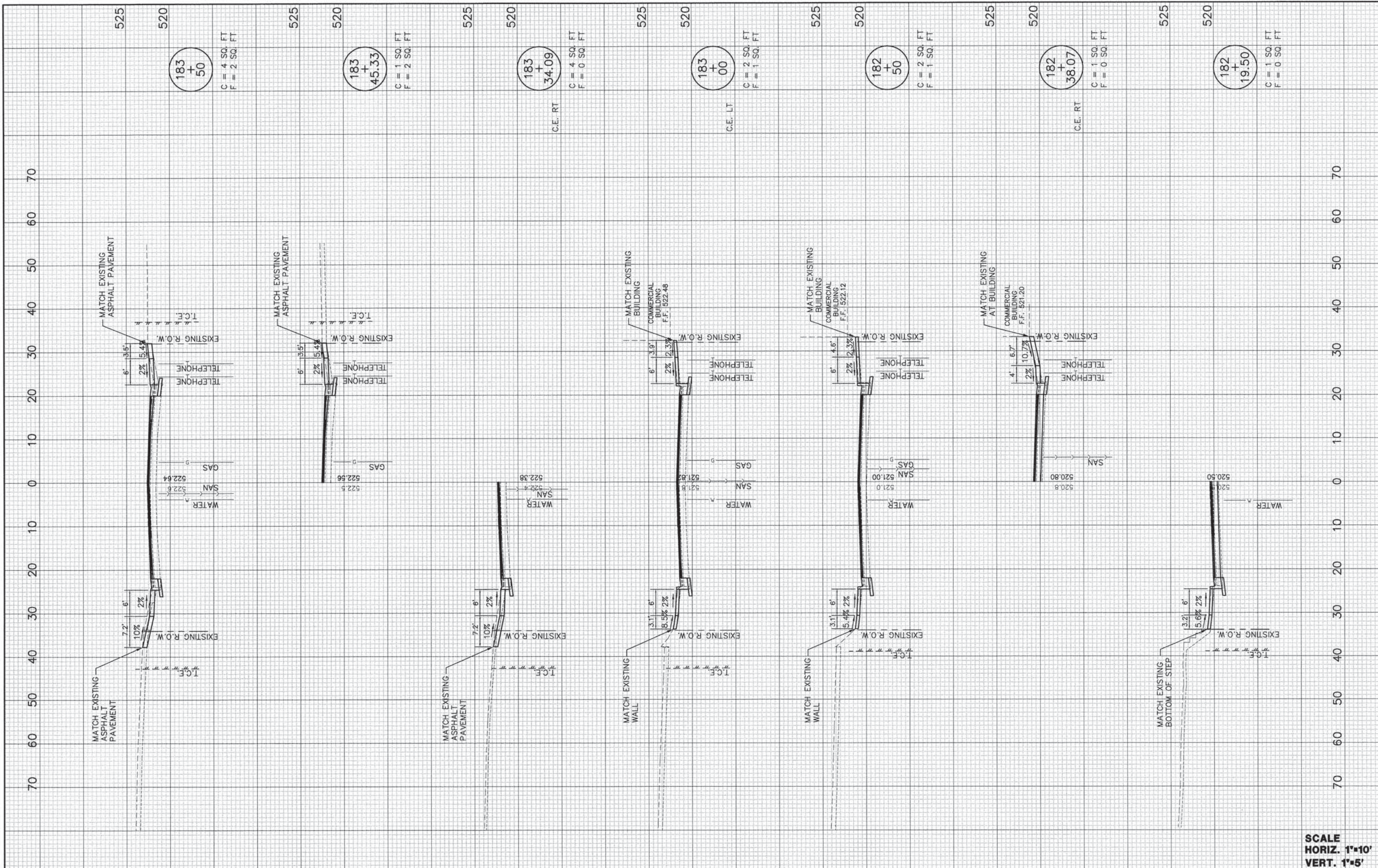


SCALE
HORIZ. 1"=10'
VERT. 1"=5'

x-sec 159.dwg	USER NAME = Cynthia J. Hermanns	DESIGNED - B.J.W.	REVISED -	STATE OF ILLINOIS DEPARTMENT OF TRANSPORTATION	CROSS SECTIONS ILLINOIS ROUTE 159	F.A.U. RTE. 600	SECTION 05-00206-00-WR	COUNTY ST. CLAIR	TOTAL SHEETS 157	SHEET NO. 142
	PLOT SCALE =	CHECKED - E.R.O.	REVISED -			SCALE: SHEET NO. 142 OF 157 SHEETS	STA. 183+00 TO STA. 183+76.21	CONTRACT NO. 97442		ILLINOIS FED. AID PROJECT
	PLOT DATE = 2/18/2015	DATE - DATE	REVISED -							

PLAN SURVEYED BY DATE
 NOTE BOOK NO. SURVEYED BY DATE
 ALIGNMENT CHECKED BY DATE
 RT. OF WAY CHECKED BY DATE
 PLOD FILE NAME

PROFILE SURVEYED BY DATE
 NOTE BOOK NO. SURVEYED BY DATE
 GRADES CHECKED BY DATE
 B.M. NOTED BY DATE
 STRUCTURE NOTATIONS CHVD




SCALE
 HORIZ. 1"=10'
 VERT. 1"=5'

x-sec 159.dwg	USER NAME = Cynthia J. Hermanns	DESIGNED -- B.J.W.	REVISED --	STATE OF ILLINOIS DEPARTMENT OF TRANSPORTATION	CROSS SECTIONS ILLINOIS ROUTE 159	F.A.U. RTE. 600	SECTION 05-00206-00-WR	COUNTY ST. CLAIR	TOTAL SHEETS 157	SHEET NO. 143
	PLOT SCALE =	CHECKED -- E.R.O.	REVISED --			SCALE: SHEET NO. 143 OF 157 SHEETS	STA. 183+00 TO STA. 183+76.21	CONTRACT NO. 97442		ILLINOIS FED. AID PROJECT
PLOT DATE = 2/17/2015	DATE -- DATE	REVISED --	REVISED --							

PLAN	SURVEYED	BY	DATE
NOTE BOOK	ALIGNMENT CHECKED		
No.	RT. OF WAY CHECKED		
	POD FILE NAME		

PROFILE	SURVEYED	BY	DATE
NOTE BOOK	GRADES CHECKED		
No.	S.M. NOTED		
	STRUCTURE NOTATIONS CRVD		

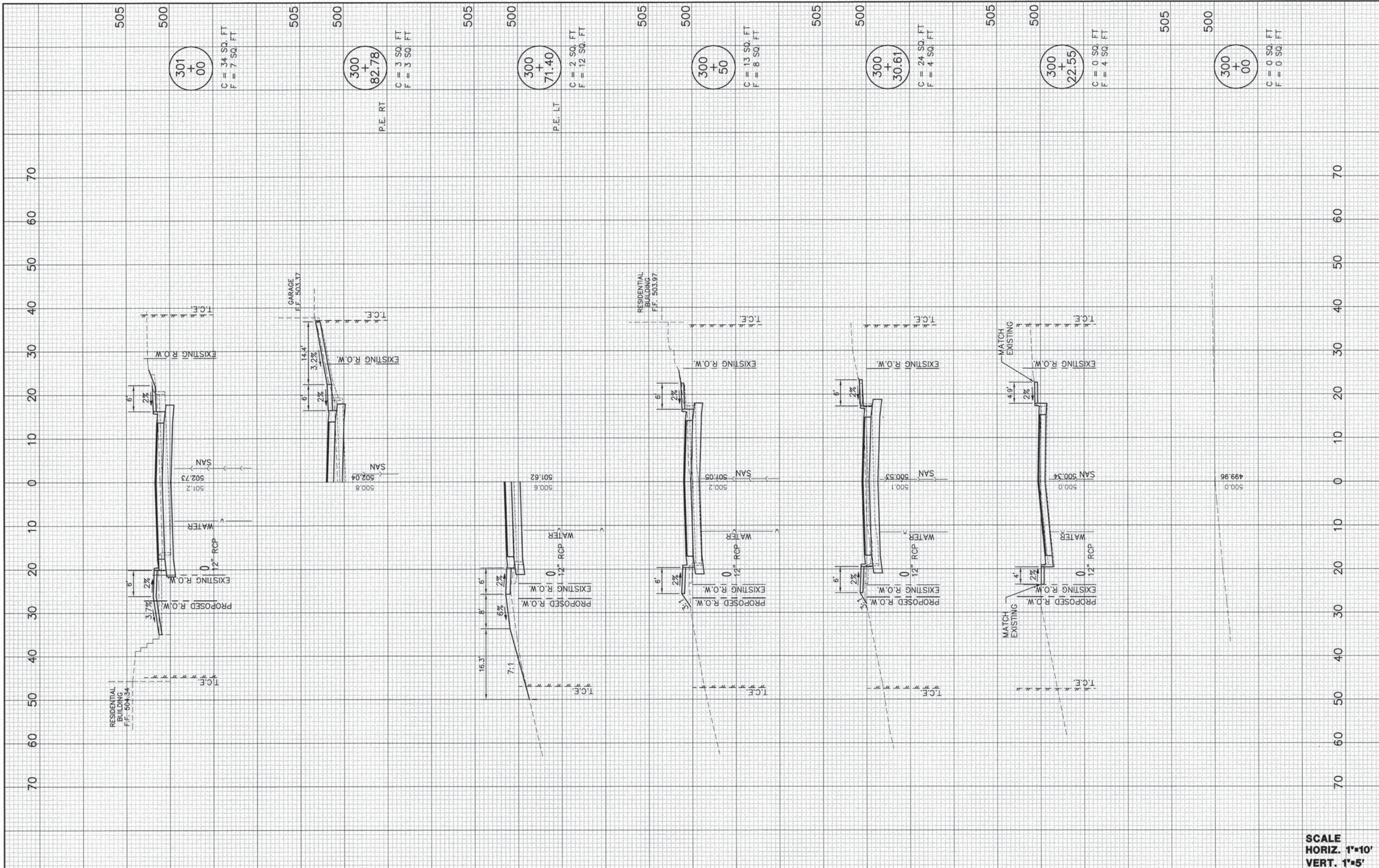


SCALE
HORIZ. 1"=10'
VERT. 1"=5'

x-sec 159.dwg	USER NAME = Cynthia J. Hermanns	DESIGNED - B.J.W.	REVISED -	STATE OF ILLINOIS DEPARTMENT OF TRANSPORTATION	CROSS SECTIONS ILLINOIS ROUTE 159			F.A.U. RTE.	SECTION	COUNTY	TOTAL SHEETS	SHEET NO.
	PLOT SCALE =	CHECKED - E.R.O.	REVISED -		SCALE:	SHEET NO. 144 OF 157 SHEETS	STA. 183+00 TO STA. 183+76.21	600	05-00206-00-WR	ST. CLAIR	157	144
PLOT DATE = 2/17/2015	DATE - DATE	REVISED -						CONTRACT NO. 97442 ILLINOIS FED. AID PROJECT				

PLAN	SURVEYED	BY	DATE
NOTE BOOK NO.	ALIGNED		
	CHKD		
	BY		
	DATE		

PROFILE	SURVEYED	BY	DATE
NOTE BOOK NO.	GRADES		
	CHKD		
	BY		
	DATE		

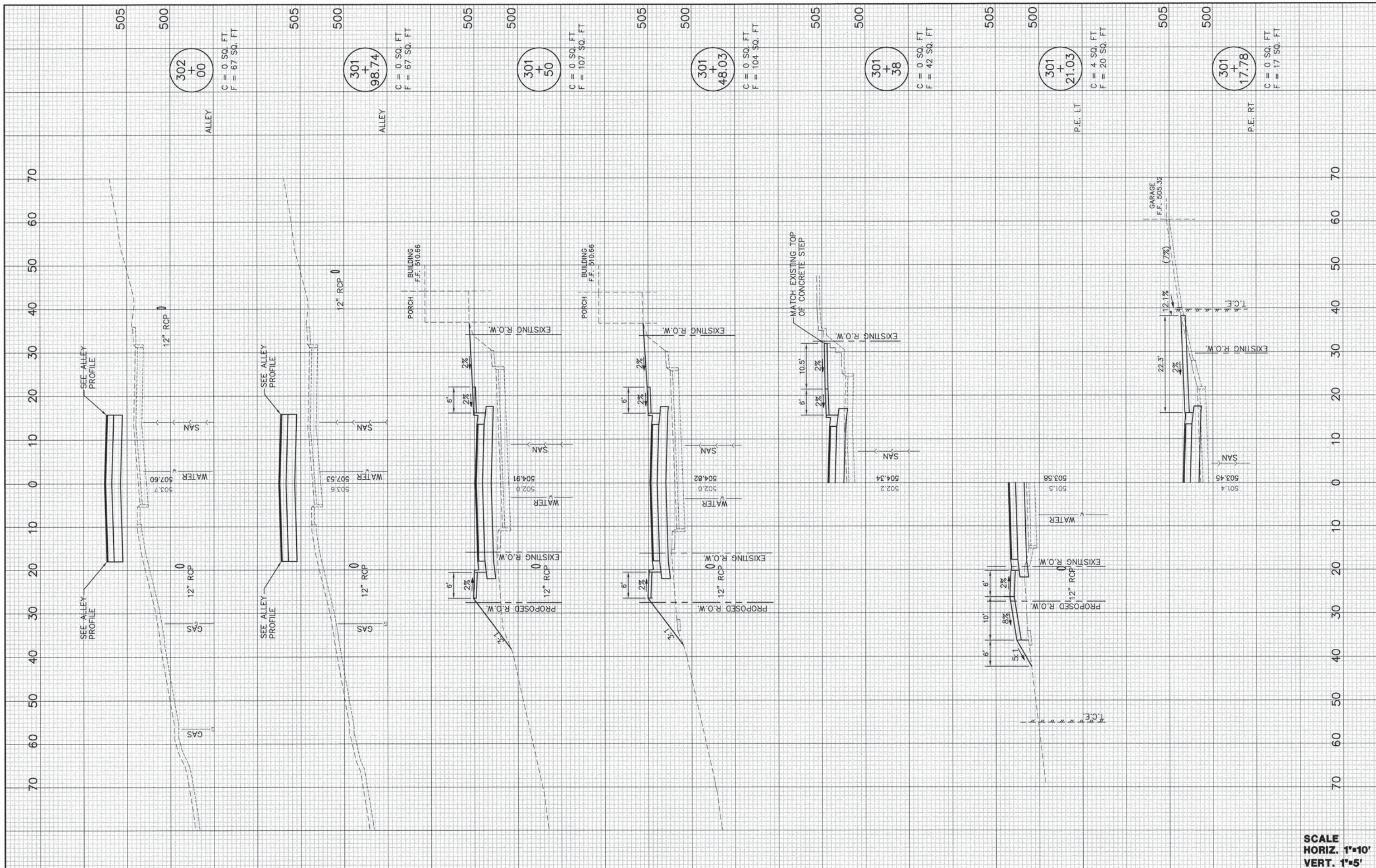


SCALE
HORIZ. 1"=10'
VERT. 1"=5'

x-sec F St.dwg	USER NAME = Cynthia J. Hermanns	DESIGNED - B.J.W.	REVISED -	STATE OF ILLINOIS DEPARTMENT OF TRANSPORTATION	CROSS SECTIONS F STREET	F.A.U. RTE. 600	SECTION 05-00206-00-WR	COUNTY ST. CLAIR	TOTAL SHEETS 157	SHEET NO. 145
	PLOT SCALE =	CHECKED - E.R.O.	REVISED -			SCALE:	SHEET NO. 145 OF 157 SHEETS	STA. 300+00	TO STA. 301+00	CONTRACT NO. 97442
	PLOT DATE = 2/17/2015	DATE - DATE	REVISED -					ILLINOIS FED. AID PROJECT		

PLAN	SURVEYED	DATE
NOTE BOOK NO.	ALIGNED	BY
	RT. OF WAY CHECKED	
	FILE NAME	

PROFILE	SURVEYED	DATE
NOTE BOOK NO.	GRADES CHECKED	BY
	B.M. NOTED	
	STRUCTURE NOTATIONS CHKD	

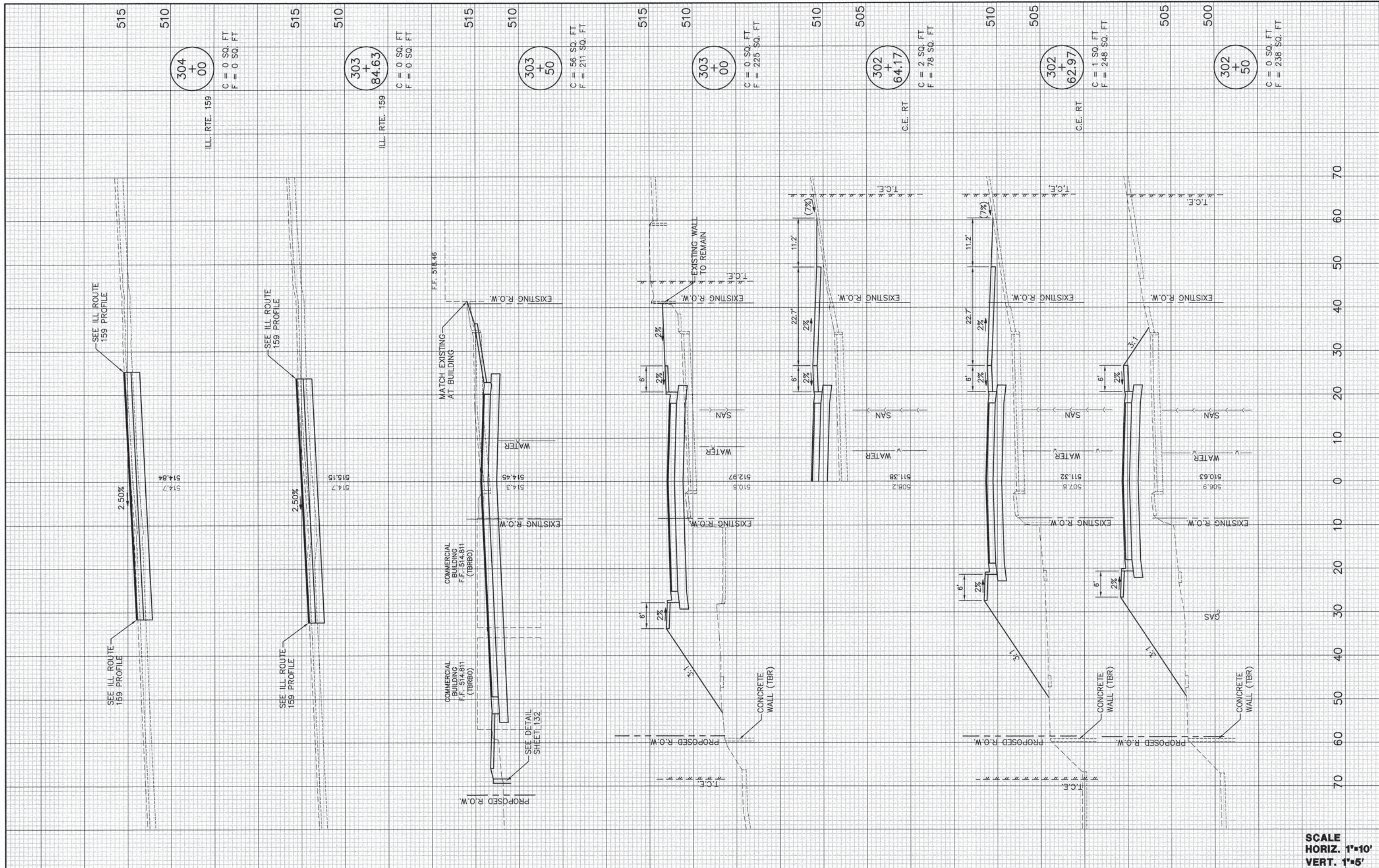


SCALE
HORIZ. 1"=10'
VERT. 1"=5'

x-sec F St.dwg	USER NAME = Cynthia J. Hermanns	DESIGNED -- B.J.W.	REVISED --	STATE OF ILLINOIS DEPARTMENT OF TRANSPORTATION	CROSS SECTIONS F STREET	SCALE: SHEET NO. 146 OF 157 SHEETS STA. 301+13.06 TO STA. 302+50	F.A.U. RTE. 600	SECTION 05-00206-00-WR	COUNTY ST. CLAIR	TOTAL SHEETS 157	SHEET NO. 146
	PLOT SCALE =	CHECKED -- E.R.O.	REVISED --				CONTRACT NO. 97442	ILLINOIS FED. AID PROJECT			
PLOT DATE = 2/17/2015	DATE -- DATE	REVISED --	REVISED --								

PLAN	SURVEYED	BY	DATE
NO.	ALIGNED		
	BY		
	BY		
	BY		
	BY		

PROFILE	SURVEYED	BY	DATE
NO.	PLOTTED		
	BY		
	BY		
	BY		
	BY		

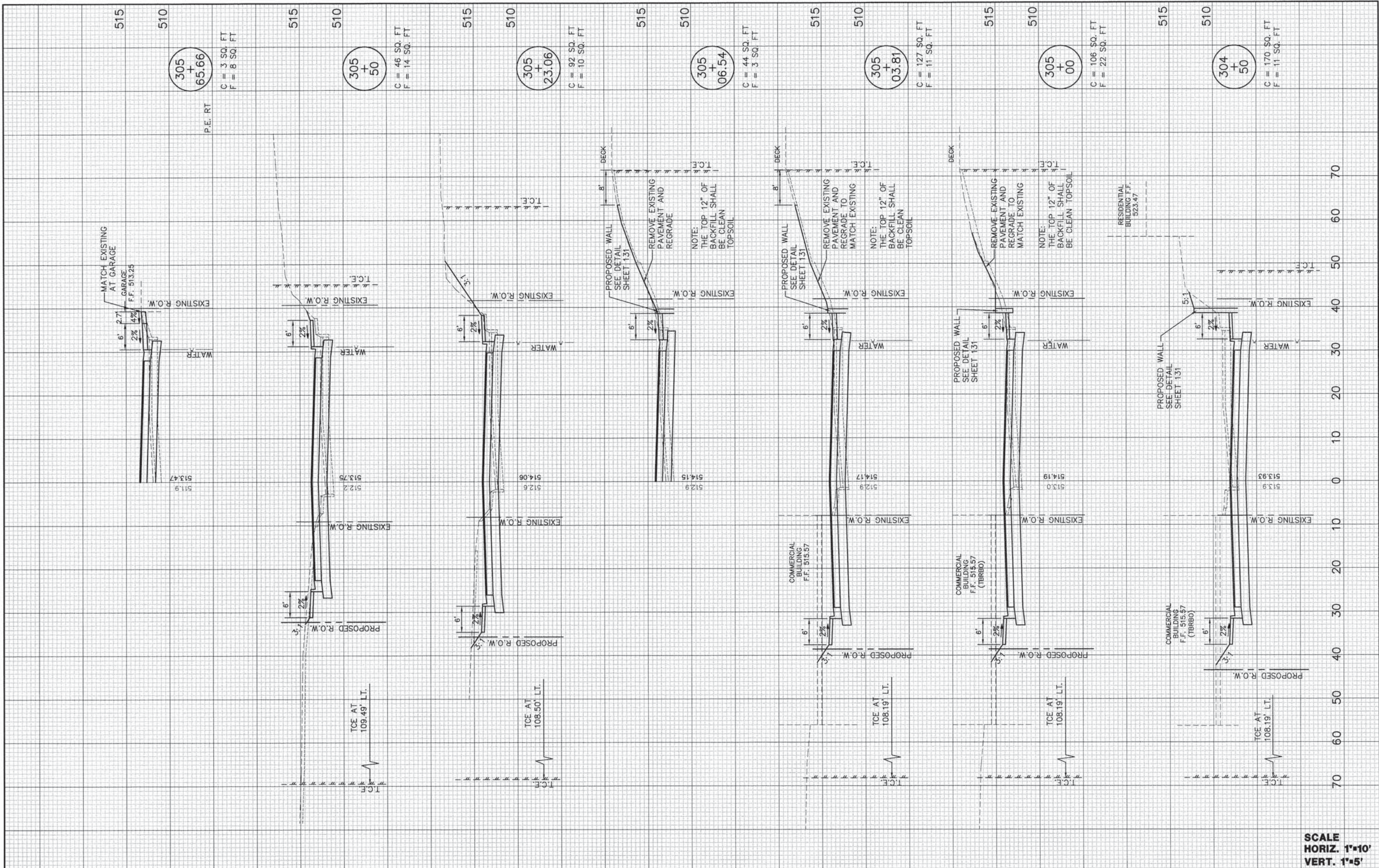


SCALE
HORIZ. 1"=10'
VERT. 1"=5'

x-sec F St.dwg	USER NAME = Cynthia J. Hermanns	DESIGNED - B.J.W.	REVISED -	STATE OF ILLINOIS DEPARTMENT OF TRANSPORTATION	CROSS SECTIONS F STREET	F.A.U. RTE.	SECTION	COUNTY	TOTAL SHEETS	SHEET NO.
	PLOT SCALE =	CHECKED - E.R.O.	REVISED -			600	05-00206-00-WR	ST. CLAIR	157	147
PLOT DATE = 2/17/2015	DATE - DATE	REVISED -	REVISED -	SCALE: SHEET NO. 147 OF 157 SHEETS STA. 302+62.69 TO STA. 304+50		CONTRACT NO. 97442 ILLINOIS FED. AID PROJECT				

PLAN	SURVEYED	DATE
NOTE BOOK	ALIGNMENT CHECKED	BY
NO.	RT. OF WAY CHECKED	
	POD FILE NAME	

PROFILE	SURVEYED	DATE
NOTE BOOK	GRADES CHECKED	BY
NO.	B.M. NOTED	
	STRUCTURE NOTATIONS CHKD	



305 + 65.66
C = 3 SQ. FT
F = 8 SQ. FT

305 + 50
C = 46 SQ. FT
F = 14 SQ. FT

305 + 23.06
C = 92 SQ. FT
F = 10 SQ. FT

305 + 06.54
C = 44 SQ. FT
F = 3 SQ. FT

305 + 03.81
C = 127 SQ. FT
F = 11 SQ. FT

305 + 00
C = 106 SQ. FT
F = 22 SQ. FT

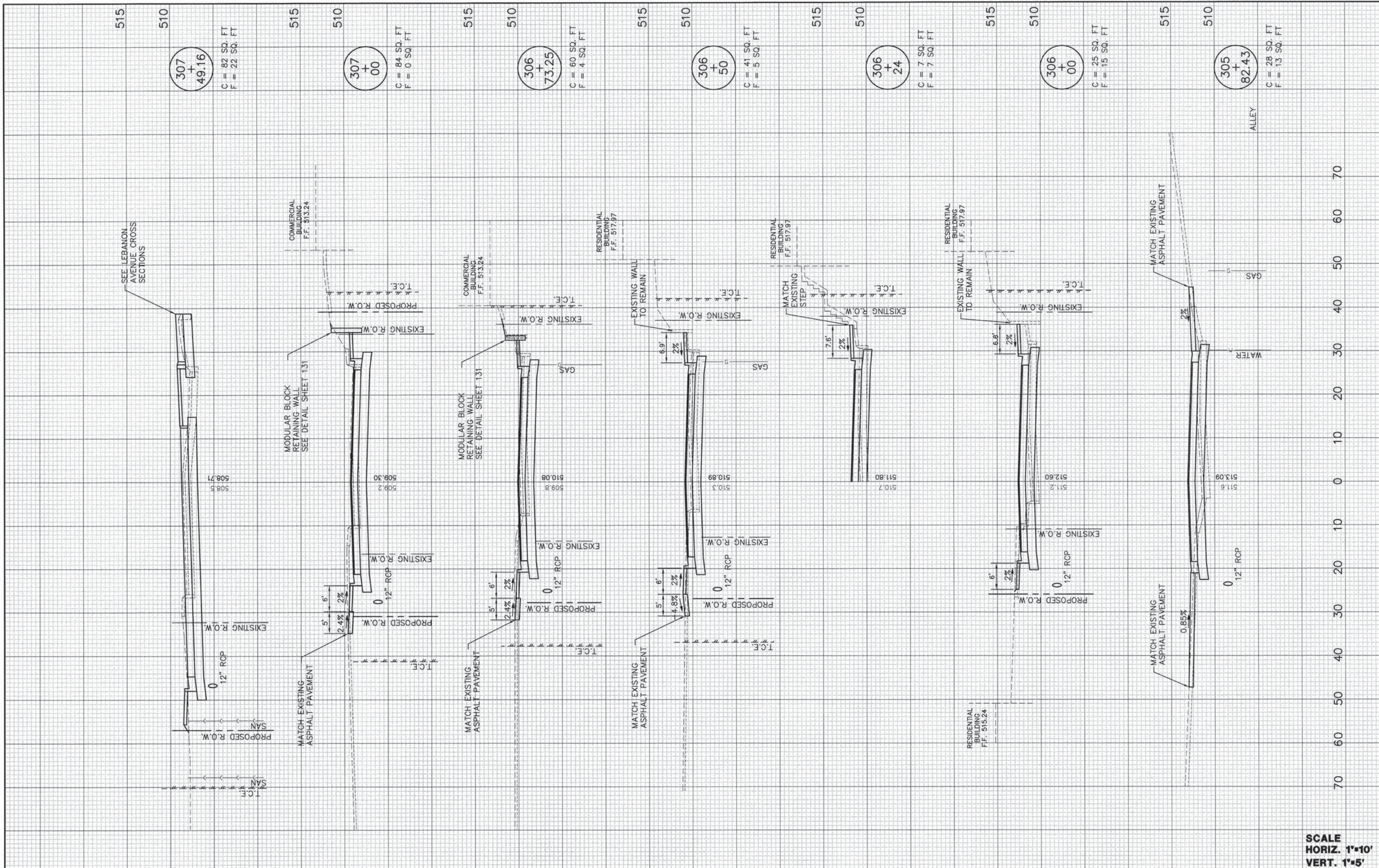
304 + 50
C = 170 SQ. FT
F = 11 SQ. FT

SCALE
HORIZ. 1"=10'
VERT. 1"=5'

x-sec F St.dwg	USER NAME = Cynthia J. Hermanns	DESIGNED - B.J.W.	REVISED -	STATE OF ILLINOIS DEPARTMENT OF TRANSPORTATION	CROSS SECTIONS F STREET	F.A.U. RTE. 600	SECTION 05-00206-00-WR	COUNTY ST. CLAIR	TOTAL SHEETS 157	SHEET NO. 148
	PLOT SCALE =	CHECKED - E.R.O.	REVISED -			SCALE:	SHEET NO. 148 OF 157 SHEETS	STA. 305+00	TO STA. 305+82.43	CONTRACT NO. 97442
	PLOT DATE = 2/19/2015	DATE - DATE	REVISED -			ILLINOIS FED. AID PROJECT				

PLAN	SURVEYED	BY	DATE
NOTE BOOK NO.	ALIGNED		
	CHKD		
	BY		
	DATE		

PROFILE	SURVEYED	BY	DATE
NOTE BOOK NO.	GRADES		
	CHKD		
	BY		
	DATE		

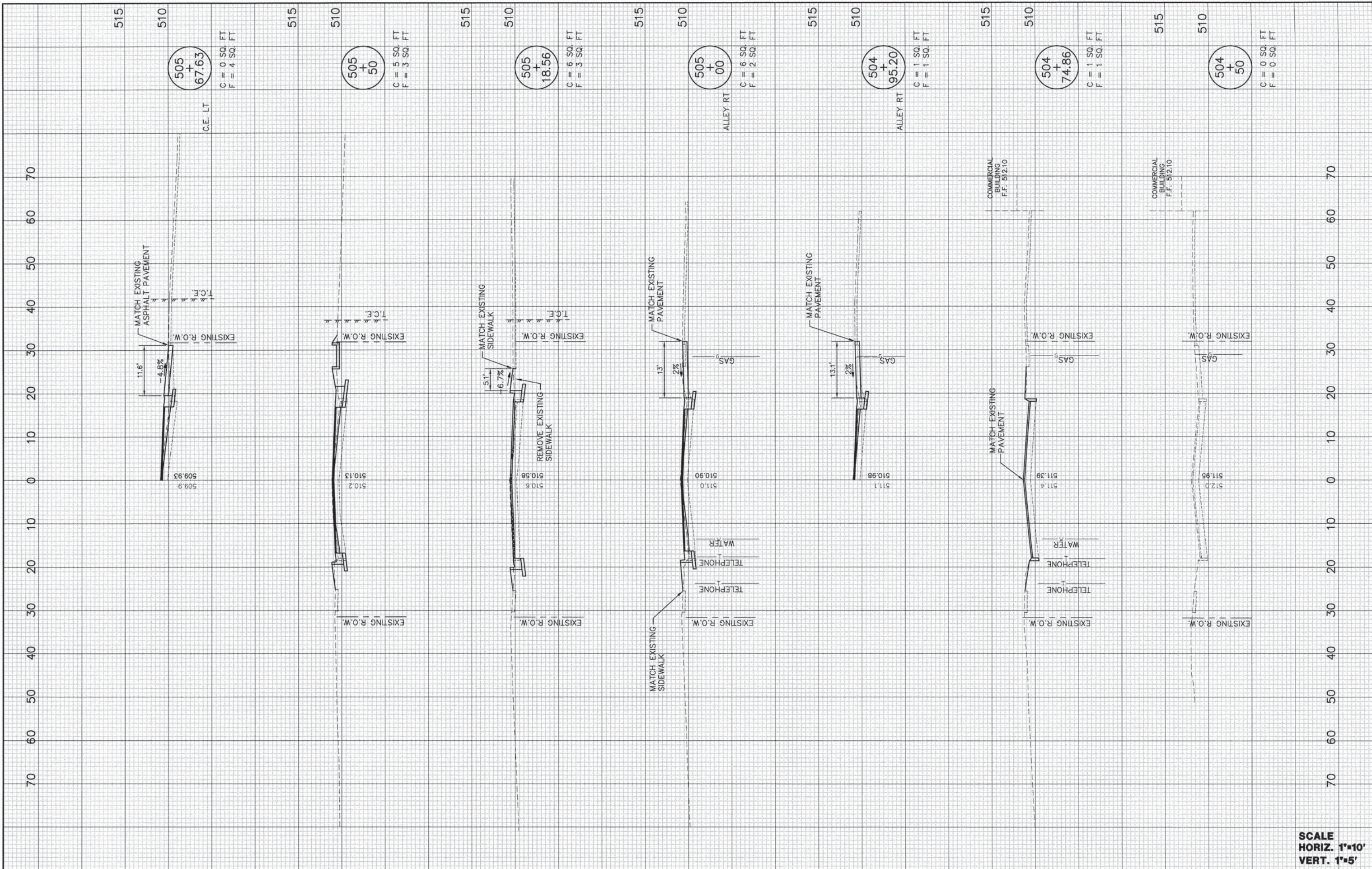


SCALE
HORIZ. 1"=10'
VERT. 1"=5'

x-sec F St.dwg	USER NAME = Cynthia J. Hermanns	DESIGNED - B.J.W.	REVISED -	STATE OF ILLINOIS DEPARTMENT OF TRANSPORTATION	CROSS SECTIONS F STREET	F.A.U. RTE. 600	SECTION 05-00206-00-WR	COUNTY ST. CLAIR	TOTAL SHEETS 157	SHEET NO. 149
	PLOT SCALE =	CHECKED - E.R.O.	REVISED -			SCALE: SHEET NO. 149 OF 157 SHEETS STA. 306+00 TO STA. 307+50	CONTRACT NO. 97442		ILLINOIS FED. AID PROJECT	
PLOT DATE = 2/17/2015	DATE - DATE	REVISED -	REVISED -							

PLAN	REVISED	BY	DATE
NOTE BOOK	NOTED		
NO.	NO.		
	ALIGNMENT CHECKED		
	GRADES CHECKED		
	ASPHALT PAVED		
	POP FILE NAME		

PROFILE	REVISED	BY	DATE
NOTE BOOK	NOTED		
NO.	NO.		
	GRADES CHECKED		
	STRUCTURE NOTATIONS CHECKED		



x-sec Leb.dwg

USER NAME = Cynthia J. Hermanns
 DESIGNED - B.J.W.
 DRAWN - S.J.
 CHECKED - E.R.O.
 DATE - DATE

REVISED -
 REVISED -
 REVISED -
 REVISED -

**STATE OF ILLINOIS
 DEPARTMENT OF TRANSPORTATION**

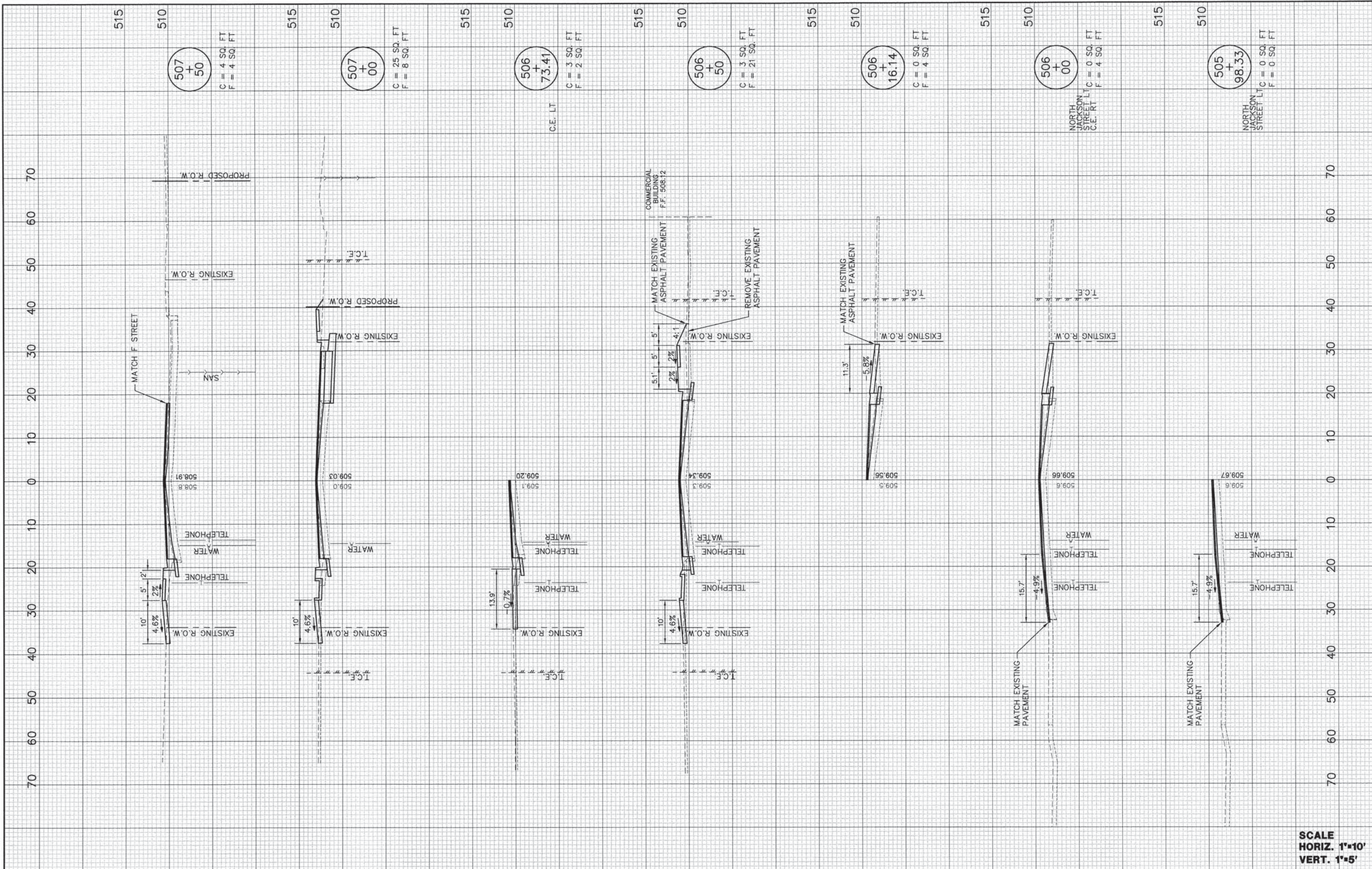
**CROSS SECTIONS
 LEBANON AVENUE**
 SCALE: SHEET NO.150 OF 157 SHEETS STA. 504+50 TO STA. 505+67.63

F.A.U. RTE.	SECTION	COUNTY	TOTAL SHEETS	SHEET NO.
600	05-00206-00-WR	ST. CLAIR	157	150
CONTRACT NO. 97442			ILLINOIS FED. AID PROJECT	

**SCALE
 HORIZ. 1"=10'
 VERT. 1"=5'**

PLAN	SURVEYED	BY	DATE
NO.	ALIGNED		
	CHECKED		
	PT. OF WAY		
	CHECKED		
	ROAD FILE		
	NAME		

PROFILE	SURVEYED	BY	DATE
NO.	GRADES		
	CHECKED		
	S.M. NOTED		
	STRUCTURE		
	NOTATIONS		
	CRWD		



SCALE
HORIZ. 1"=10'
VERT. 1"=5'

x-sec Leb.dwg

USER NAME = Cynthia J. Hermanns	DESIGNED - B.J.W.	REVISED -
	DRAWN - S.J.	REVISED -
PLOT SCALE =	CHECKED - E.R.O.	REVISED -
PLOT DATE = 2/17/2015	DATE - DATE	REVISED -

**STATE OF ILLINOIS
DEPARTMENT OF TRANSPORTATION**

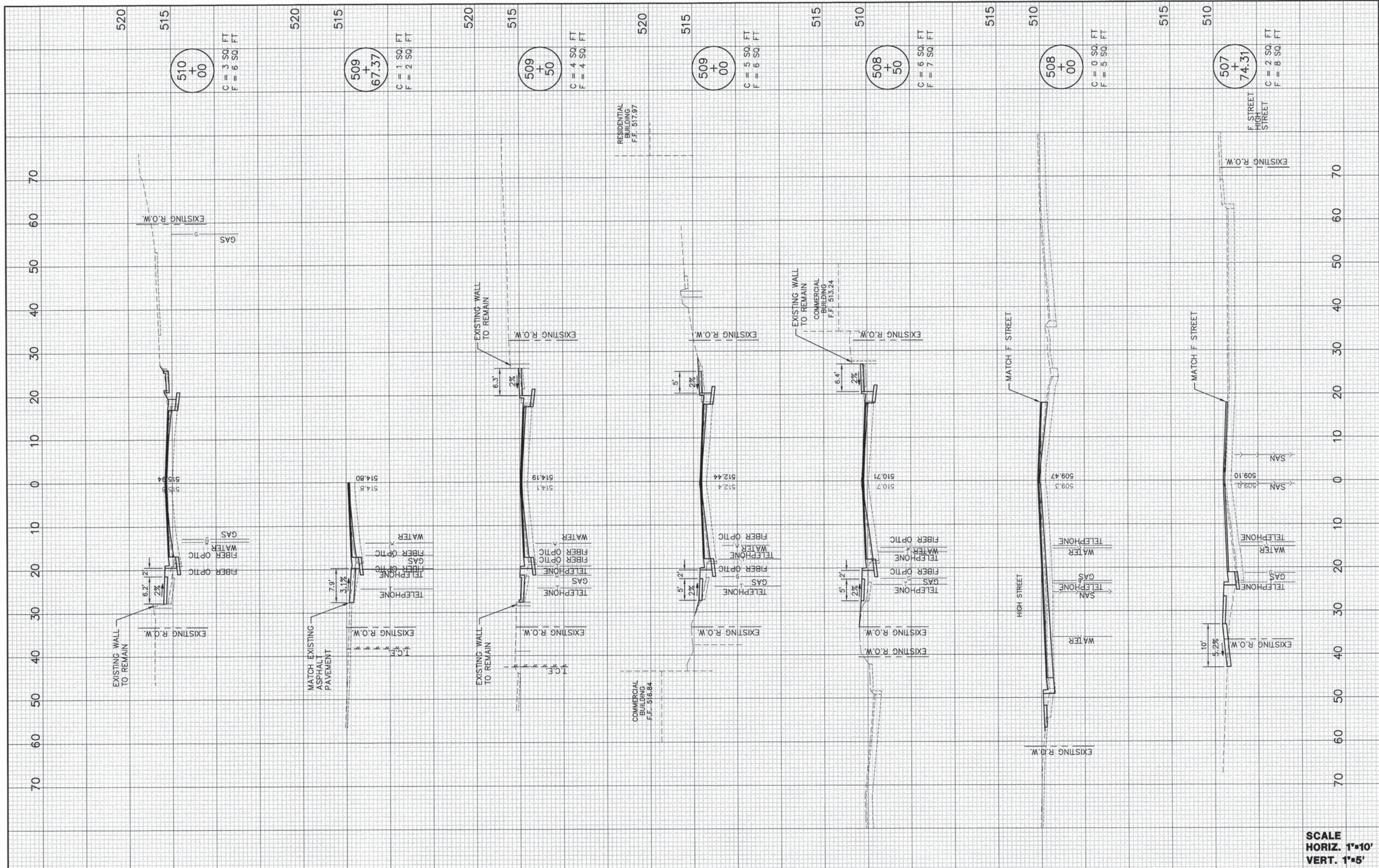
**CROSS SECTIONS
LEBANON AVENUE**

SCALE: SHEET NO. 151 OF 157 SHEETS STA. 505+98.33 TO STA. 507+50

F.A.U. RTE.	SECTION	COUNTY	TOTAL SHEETS	SHEET NO.
600	05-00206-00-WR	ST. CLAIR	157	151
CONTRACT NO. 97442				
ILLINOIS FED. AID PROJECT				

PLAN	SURVEYED	BY	DATE
	PLANNED		
	GRADES CHECKED		
	RT. OF WAY CHECKED		
	CADD FILE NAME		
	NO.		

PROFILE	SURVEYED	BY	DATE
	PLOTTED		
	GRADES CHECKED		
	STRUCTURE NOTATIONS CHKD		
	NO.		

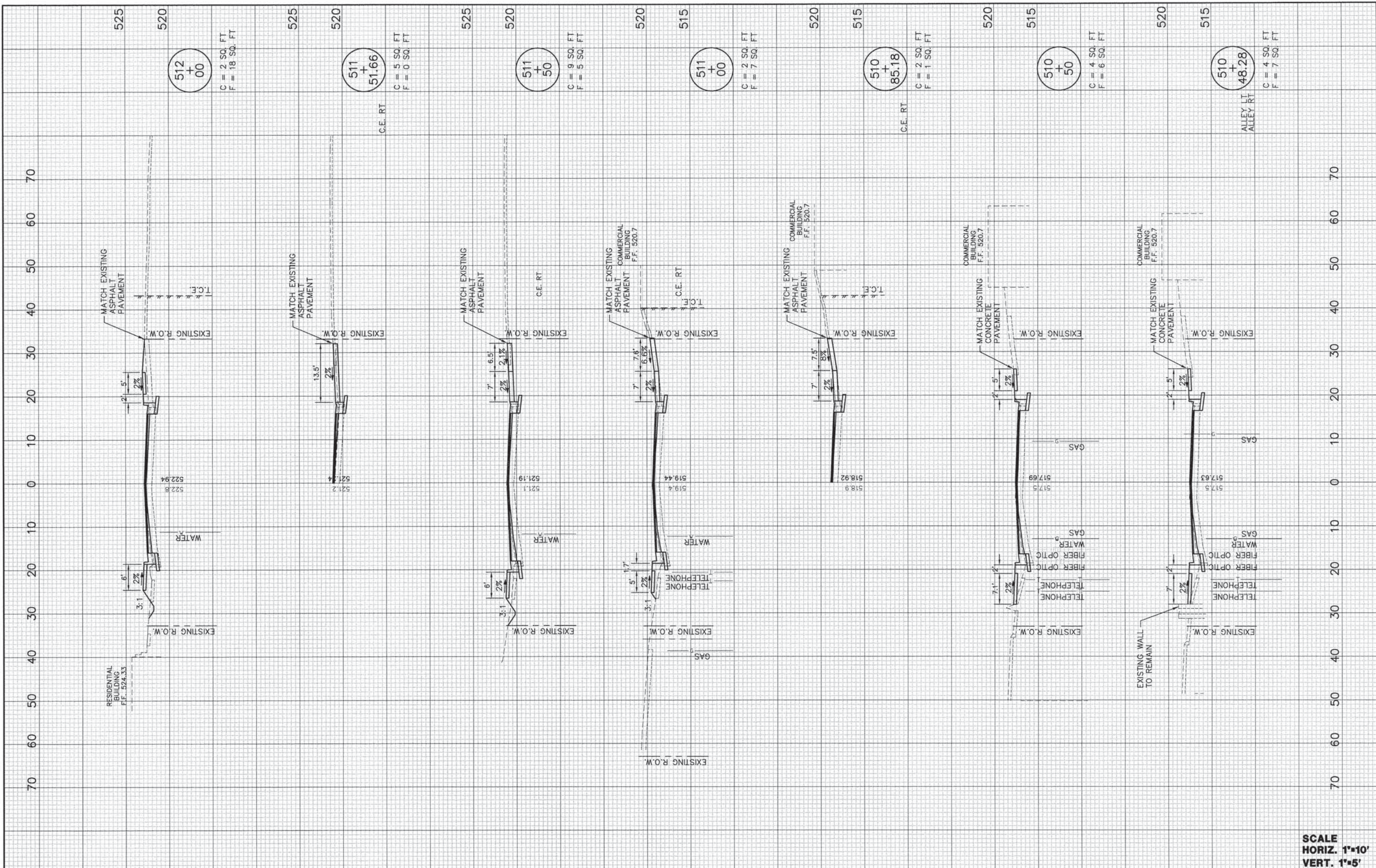


SCALE
HORIZ. 1"=10'
VERT. 1"=5'

x-sec Leb.dwg	USER NAME = Cynthia J. Hermanns	DESIGNED - B.J.W.	REVISED -	STATE OF ILLINOIS DEPARTMENT OF TRANSPORTATION	CROSS SECTIONS LEBANON AVENUE	F.A.U. RTE. 600	SECTION 05-00206-00-WR	COUNTY ST. CLAIR	TOTAL SHEETS 157	SHEET NO. 152
	PLOT SCALE =	CHECKED - E.R.O.	REVISED -			SCALE:	SHEET NO.152 OF 157 SHEETS	STA. 507+74.31 TO STA. 510+00	CONTRACT NO. 97442	
PLOT DATE = 2/17/2015	DATE - DATE	REVISED -	REVISED -							

PLAN	SURVEYED	DATE
NOTE BOOK	NOTED	BY
NO.	ALIGNMENT CHECKED	
	OF PLOT CHECKED	
	PLOT FILE NAME	

PROFILE	SURVEYED	DATE
NOTE BOOK	GRADES CHECKED	BY
NO.	B.M. NOTED	
	STRUCTURE NOTATIONS CHD	

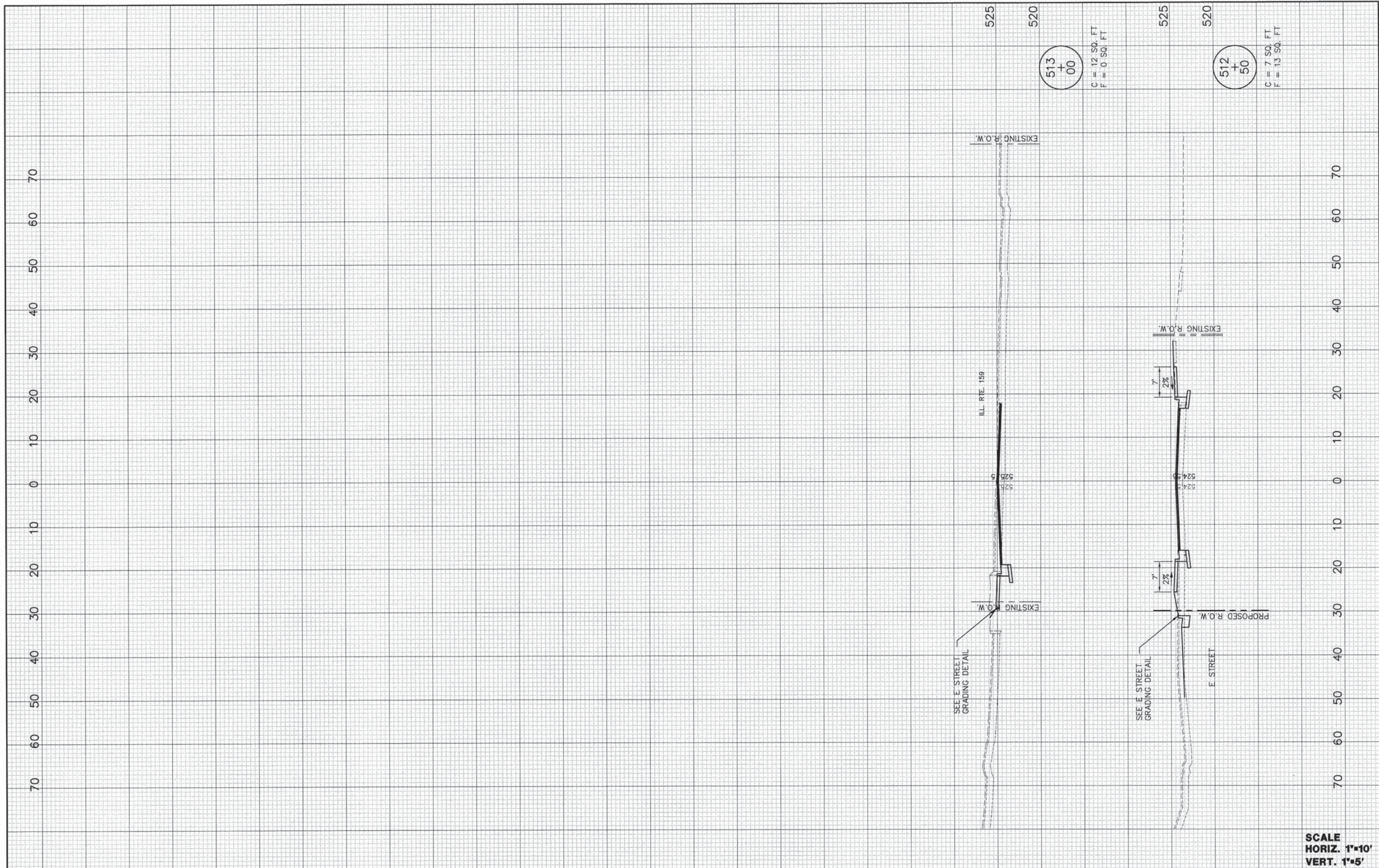


SCALE
HORIZ. 1"=10'
VERT. 1"=5'

x-sec Leb.dwg	USER NAME = Cynthia J. Hermanns	DESIGNED - B.J.W.	REVISED -	STATE OF ILLINOIS DEPARTMENT OF TRANSPORTATION	CROSS SECTIONS LEBANON AVENUE	F.A.U. RTE.	SECTION	COUNTY	TOTAL SHEETS	SHEET NO.	
	PLOT SCALE =	CHECKED - E.R.O.	REVISED -			600	05-00206-00-WR	ST. CLAIR	157	153	
PLOT DATE = 2/17/2015	DATE - DATE	REVISED -	REVISED -	SCALE:	SHEET NO.153 OF 157 SHEETS	STA. 510+58.48	TO STA. 512+00	CONTRACT NO. 97442			
								ILLINOIS FED. AID PROJECT			

PLAN	SURVEYED	BY	DATE
NOTE BOOK NO.	ALIGNED		
	CHKD		
	BY		
	DATE		

PROFILE	SURVEYED	BY	DATE
NOTE BOOK NO.	ALIGNED		
	CHKD		
	BY		
	DATE		

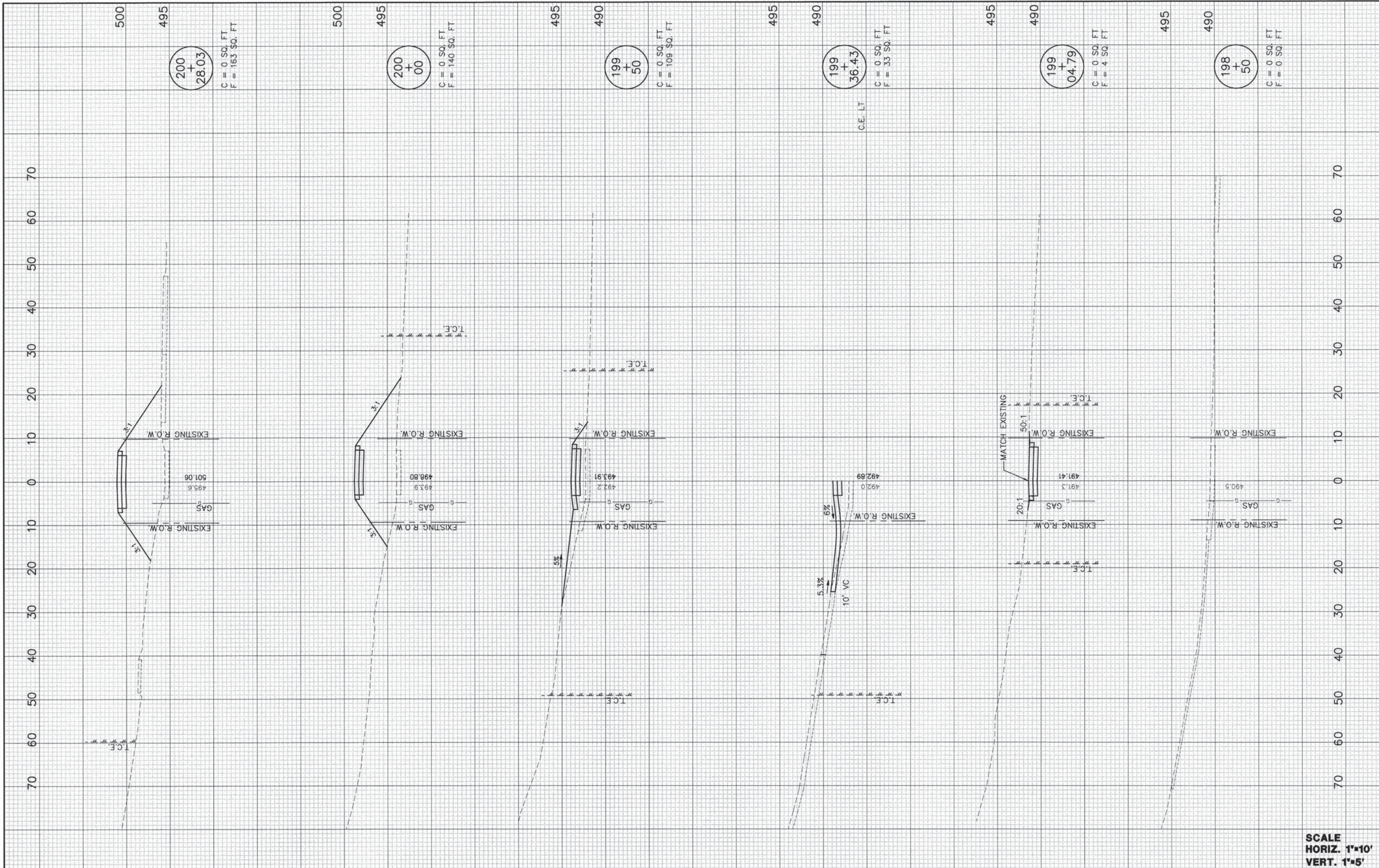


SCALE
HORIZ. 1"=10'
VERT. 1"=5'

x--sec Leb.dwg	USER NAME = Cynthia J. Hermanns	DESIGNED - B.J.W.	REVISED -	STATE OF ILLINOIS DEPARTMENT OF TRANSPORTATION	CROSS SECTIONS LEBANON AVENUE	F.A.U. RTE. 600	SECTION 05-00206-00-WR	COUNTY ST. CLAIR	TOTAL SHEETS 157	SHEET NO. 154
	PLOT SCALE =	CHECKED - E.R.O.	REVISED -			SCALE: SHEET NO.154 OF 157 SHEETS	STA. 512+50 TO STA. 513+00	CONTRACT NO. 97442 ILLINOIS FED. AID PROJECT		
PLOT DATE = 2/17/2015	DATE - DATE	REVISED -	REVISED -							

PLAN	SURVEYED	BY	DATE
NOTE BOOK NO.	ALIGNMENT CHECKED		
	RT. OF WAY CHECKED		
	ROAD FILE NAME		

PROFILE	SURVEYED	BY	DATE
NOTE BOOK NO.	GRADES CHECKED		
	B.M. NOTED		
	STRUCTURE NOTATIONS CHECKED		

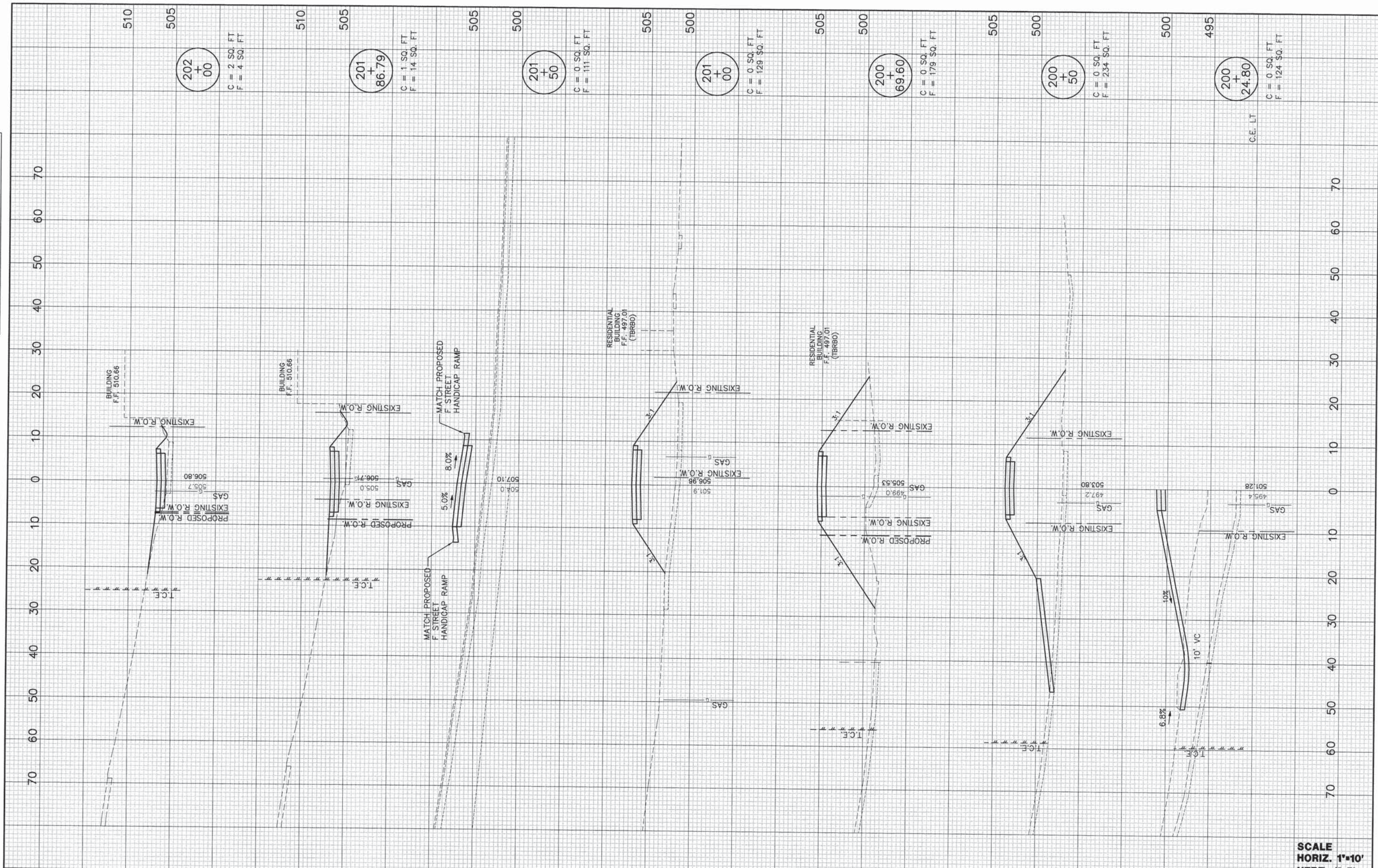


SCALE
HORIZ. 1"=10'
VERT. 1"=5'

x-sec F St Alley.dwg	USER NAME = Cynthia J. Hermanns	DESIGNED - B.J.W.	REVISED -	STATE OF ILLINOIS DEPARTMENT OF TRANSPORTATION	CROSS SECTIONS F STREET ALLEY	F.A.U. RTE. 600	SECTION 05-00206-00-WR	COUNTY ST. CLAIR	TOTAL SHEETS 157	SHEET NO. 155
	PLOT SCALE =	CHECKED - E.R.O.	REVISED -			SCALE: SHEET NO. 155 OF 157 SHEETS	STA. 173+64.96 TO STA. 175+00	CONTRACT NO. 97442		ILLINOIS FED. AID PROJECT
PLOT DATE = 2/17/2015	DATE - DATE	REVISED -	REVISED -							

PLAN	REVIEWED	DATE
NOTE BOOK NO.	PLOTTED	BY
	ALIGNMENT CHECKED	
	FILE NAME	
	FILE NAME	

PROFILE	REVIEWED	DATE
NOTE BOOK NO.	PLOTTED	BY
	ALIGNMENT CHECKED	
	FILE NAME	
	FILE NAME	



x-sec F St Alley.dwg

USER NAME = Cynthia J. Hermanns	DESIGNED - B.J.W.	REVISED -
PLOT SCALE =	DRAWN - S.J.	REVISED -
PLOT DATE = 2/18/2015	CHECKED - E.R.O.	REVISED -
	DATE - DATE	REVISED -

**STATE OF ILLINOIS
DEPARTMENT OF TRANSPORTATION**

**CROSS SECTIONS
F STREET ALLEY**

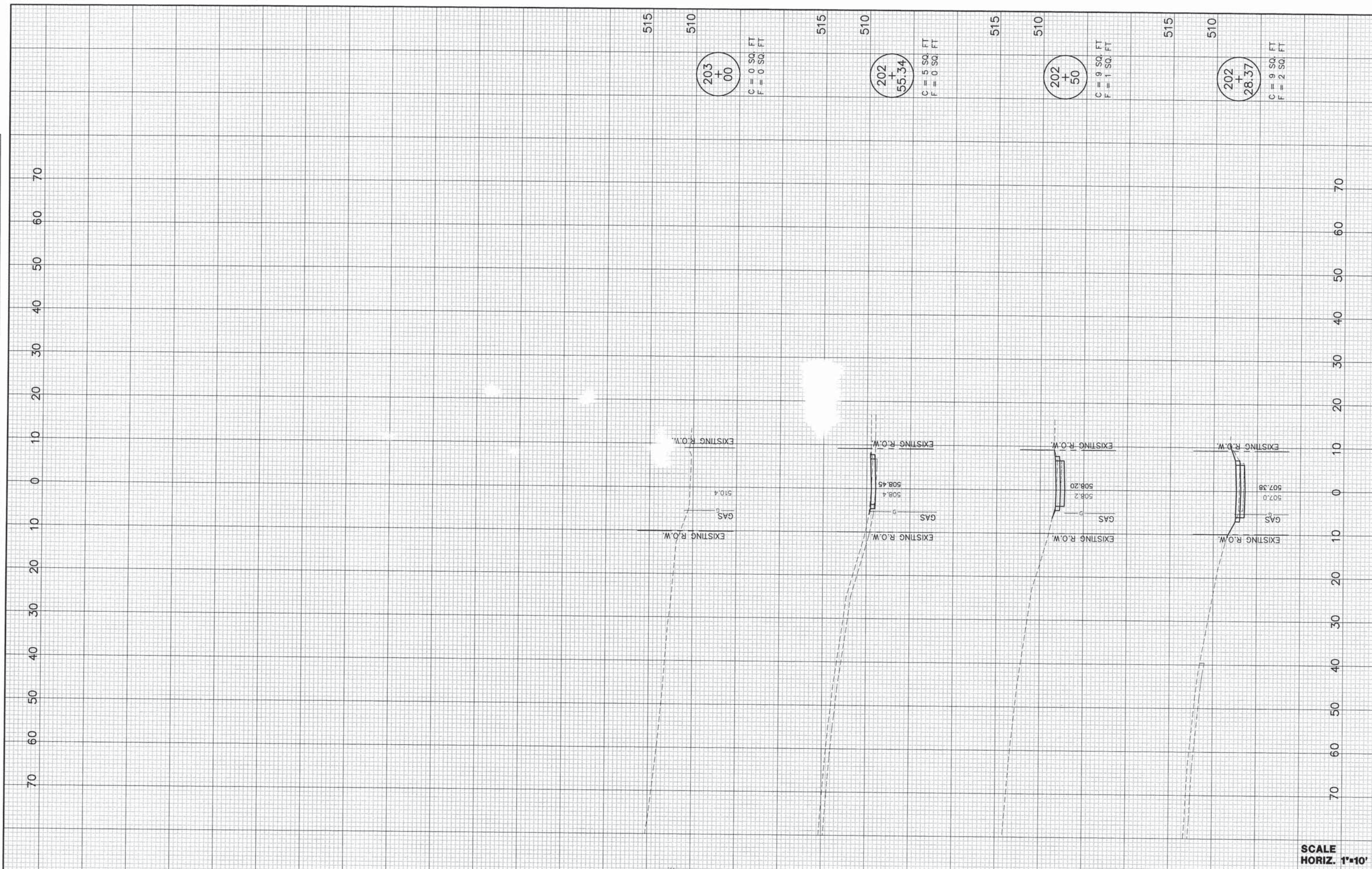
SCALE: SHEET NO. 156 OF 157 SHEETS STA. 173+64.96 TO STA. 175+00

F.A.U. RTE. 600	SECTION 05-00206-00-WR	COUNTY ST. CLAIR	TOTAL SHEETS 157	SHEET NO. 156
CONTRACT NO. 97442				
ILLINOIS FED. AID PROJECT				

**SCALE
HORIZ. 1"=10'
VERT. 1"=5'**

PLAN	SUBMITTED	DATE
NOTE BOOK NO.	PLOTTED	BY
	ALIGNMENT CHECKED	
	PAID FILE NAME	

PROFILE	SURVEYED	DATE
NOTE BOOK NO.	PLOTTED	BY
	STRUCTURE NOTED	
	NOTATYS CHRD	



SCALE
HORIZ. 1"=10'
VERT. 1"=5'

x-sec F St Alley.dwg

USER NAME = Cynthia J. Hermanns	DESIGNED - B.J.W.	REVISED -
PLOT SCALE =	DRAWN - S.J.	REVISED -
PLOT DATE = 2/17/2015	CHECKED - E.R.O.	REVISED -
	DATE - DATE	REVISED -

**STATE OF ILLINOIS
DEPARTMENT OF TRANSPORTATION**

**CROSS SECTIONS
F STREET ALLEY**

SCALE: SHEET NO. 157 OF 157 SHEETS STA. 173+64.96 TO STA. 175+00

F.A.U. RTE. 600	SECTION 05-00206-00-WR	COUNTY ST. CLAIR	TOTAL SHEETS 157	SHEET NO. 157
CONTRACT NO. 97442				ILLINOIS FED. AID PROJECT