

150 140 130 120 110 100 90 80 70 60 50 40 30 20 10 0 10 20 30 40 50 60 70 80 90 100 110 120 130 140 150

645 640 635 630 645 640 635 630 645 640 635 630 645 640 635 630 645 640 635 630

8 + 00.00

7 + 00.00

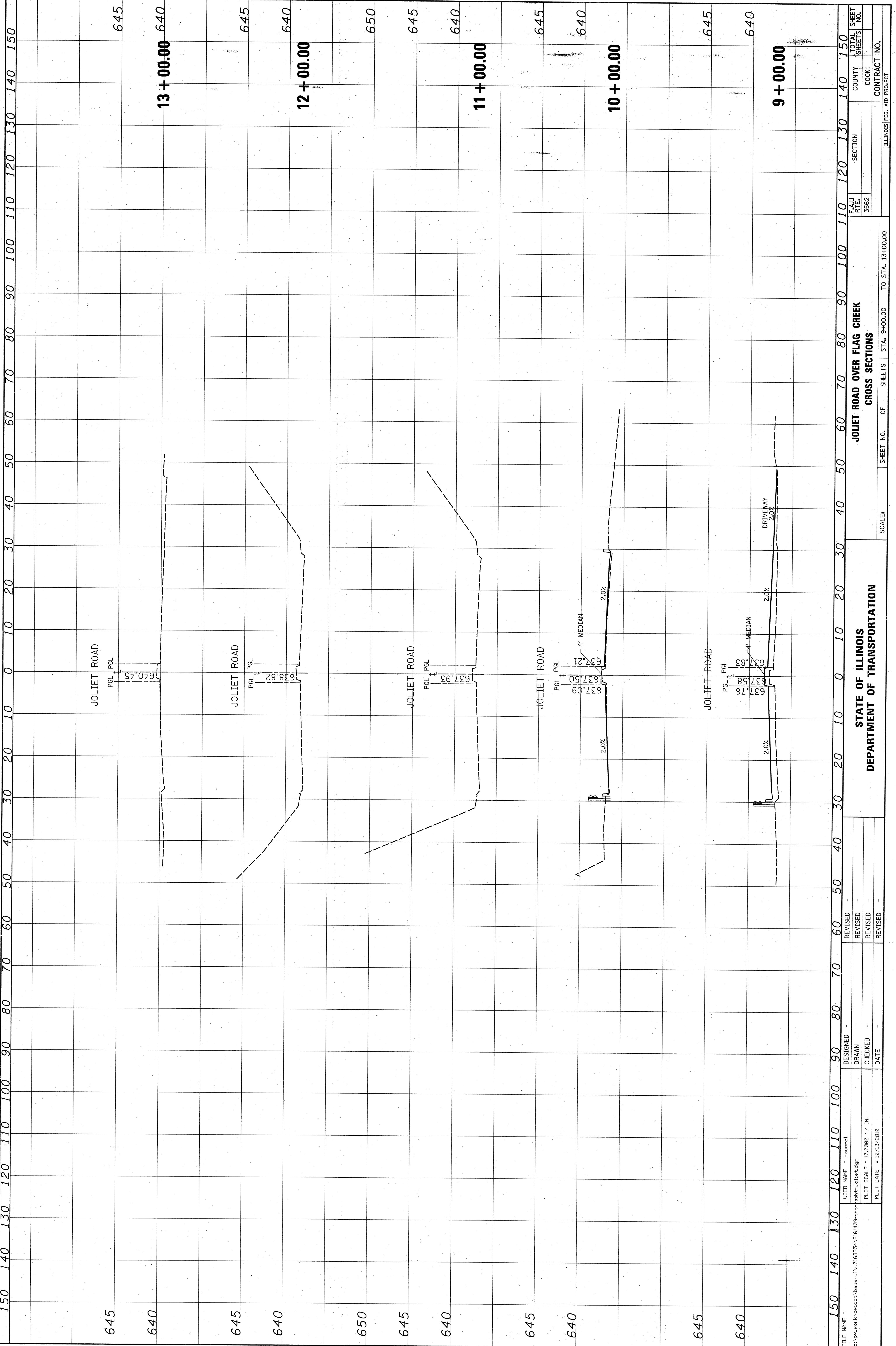
6 + 00.00

5 + 00.00

NO.	DATE	BY	FINAL SURVEY	PLOTTED	NOTE BOOK	AREAS CHECKED
NO.	DATE	BY	ORIGINAL SURVEY	PLOTTED	NOTE BOOK	AREAS CHECKED

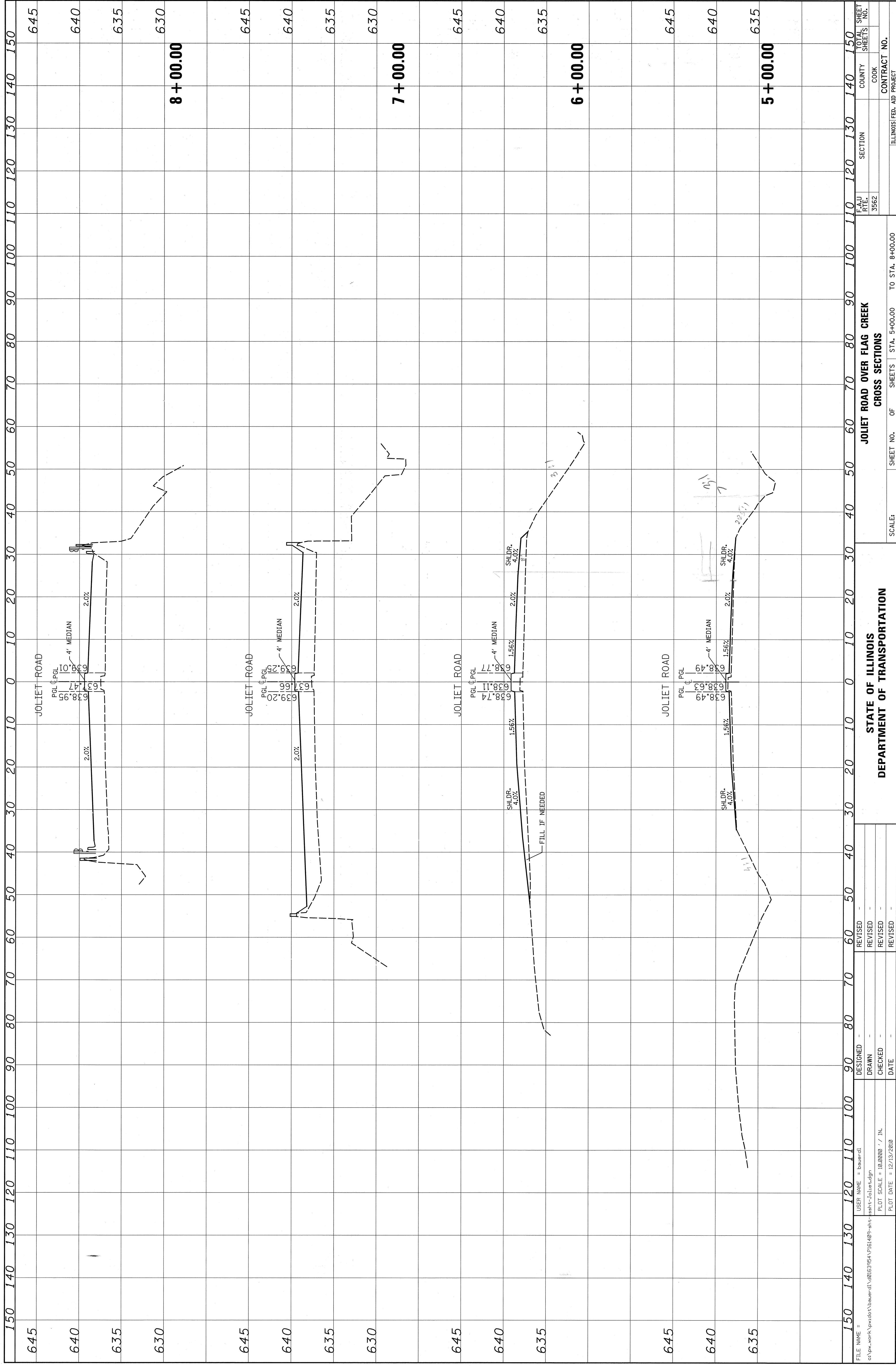
FILE NAME =	et:\pvc\k\pvc\dos\bauser\dl\0163954\PI61409-shr-ssht-joliet.dgn	USER NAME =	bauser-dl
DESIGNED	-	DRAWN	-
CHECKED	-	DATE	-
REVISIONS			
REVISED	-		-
REVISED	-		-
REVISED	-		-
PLOT SCALE = 10.00000 / IN. PLOT DATE = 12/13/2010			
STATE OF ILLINOIS DEPARTMENT OF TRANSPORTATION			
JOLIET ROAD OVER FLAG CREEK CROSS SECTIONS			
SCALE:	SHEET NO.	OF	SHEETS
			STA. 5+00.00 TO STA. 8+00.00
ILLINOIS FED. AID PROJECT		COUNTY	COOK
SECTION		F.A.U. RTE.	3562
CONTRACT NO.		TOTAL SHEET	150
		SHEETS	

NO.	
AREAS CHECKED	
NOTE BOOK	
PLOTTED	
DATE	
BY	
DATE	



FILE NAME =	ca:\pwork\p\pudot\baue-d\08163954\161409-8ht-	DESIGNED -	REVISED -	150	140	130	120	110	100	90	80	70	60	50	40	30	20	10	0	10	20	30	40	50	60	70	80	90	100	110	120	130	140	150	TOTAL SHEETS	150																																
USER NAME =	baue-d	DRAWN -	REVISED -	645	640	645	640	645	640	645	640	645	640	645	640	645	640	645	640	645	640	645	640	645	640	645	640	645	640	645	640	645	640	645	COUNTY	COOK																																
PROJECT	ILLINOIS FED. AID PROJECT	CHECKED -	REVISED -	JOLIET ROAD OVER FLAG CREEK																																		SECTION		CONTRACT NO.			3562																									
PLOT SCALE =	10.00000 / IN.	DATE		CROSS SECTIONS																																		SHEET NO.	OF	SHEETS	STA. 9+00.00	TO STA.	13+00.00																									
PLOT DATE =	12/13/2008			STATE OF ILLINOIS																																																														ILLINOIS		
				DEPARTMENT OF TRANSPORTATION																																		SCALE:																														

NO.	
AREAS CHECKED	
NOTE BOOK	
PLOTTED	
DATE	
BY	
DATE	



150	140	130	120	110	100	90	80	70	60	50	40	30	20	10	0	10	20	30	40	50	60	70	80	90	100	110	120	130	140	150
645	640	635	630	645	640	635	630	645	640	635	630	645	640	635	630	645	640	635	630	645	640	635	630	645	640	635	630	645	640	635

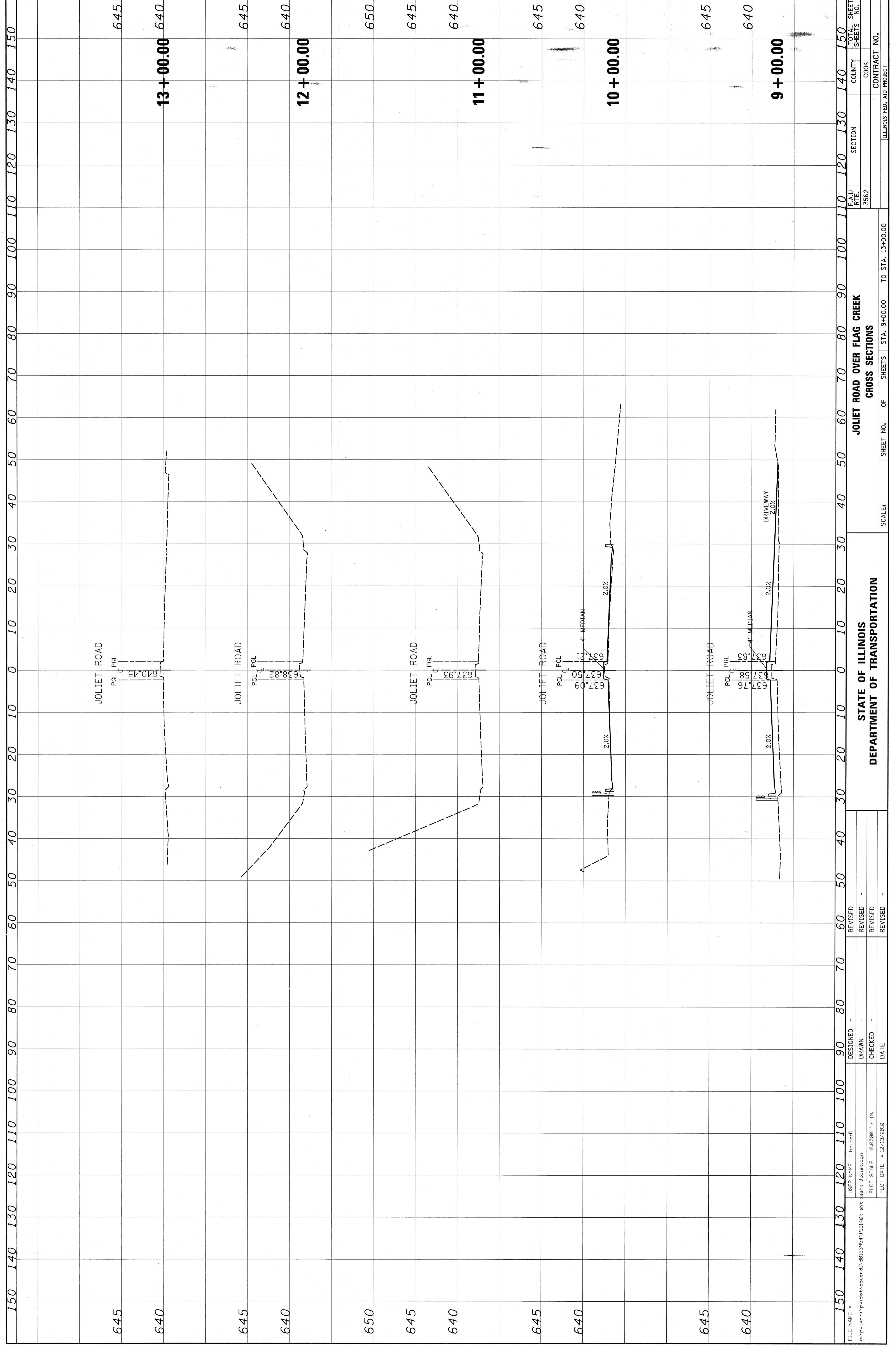
FILE NAME =		USER NAME = bauerdl		DESIGNED -	REVISED -	STATE OF ILLINOIS		JOLIET ROAD OVER FLAG CREEK		SECTION	COUNTY	TOTAL SHEET
ct:\pw\work\p\rdot\bauerdl\0165954\PI161401-sh-		tasht-Joliet.dgn		DRAWN -	REVISED -	DEPARTMENT OF TRANSPORTATION		CROSS SECTIONS		3562	COOK	SHEETS
PLOT SCALE = 10.0000' / IN.		PLOT DATE = 12/13/2010		CHECKED -	REVISED -	SCALE:		SHEET NO. OF		STA. 5+00.00	TO STA. 8+00.00	CONTRACT NO.
				DATE	REVISED -					ILLINOIS FED. AID PROJECT		

NO.	DATE

NO.	DATE

NO.	DATE

NO.	DATE



FILE NAME =	USER NAME = bauerdl	DESIGNED -	REVISIONS	STATE OF ILLINOIS	SECTION	F.A.U. R.T.E.	COUNTY	TOTAL SHEET
ct:\pw-work\baerdot\baerdot\10162954\10161409-shr-ssht-joliet.dgn		DRAWN -	REVISIONS	DEPARTMENT OF TRANSPORTATION	JOLIET ROAD OVER FLAG CREEK	3562	COOK	150
		CHECKED -	REVISIONS		CROSS SECTIONS		CONTRACT NO.	
		DATE -	REVISIONS		SHEET NO. OF		ILLINOIS FED. AID PROJECT	
					SCALE:			
					STA. 9+00.00			
					TO STA. 13+00.00			

NO.	DATE	BY

ORIGINAL	DATE	BY

FINAL	DATE	BY

NO.	DATE	BY

NOTE BOOK	DATE	BY

AREAS CHECKED	DATE	BY

NOTE BOOK	DATE	BY

AREAS CHECKED	DATE	BY

NO.	DATE	BY

NOTE BOOK	DATE	BY