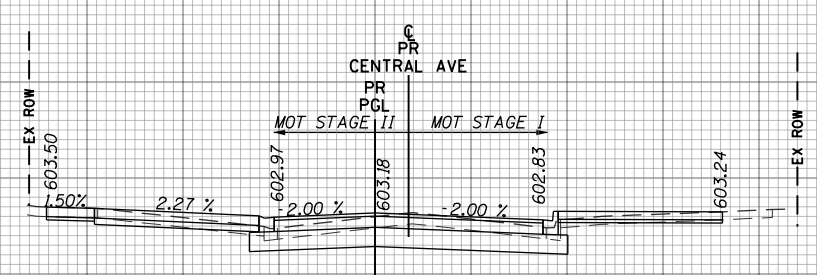


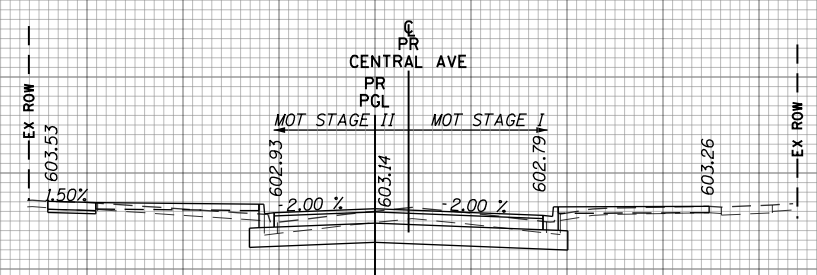
DATE	
BY	
SURVEYED	
PLOTTED	
TEMPLATE	
AREAS	
CHECKED	
FINAL SURVEY NO.	
NOTE BOOK NO.	

DATE	
BY	
SURVEYED	
PLOTTED	
TEMPLATE	
AREAS	
CHECKED	
ORIGINAL SURVEY NO.	
NOTE BOOK NO.	



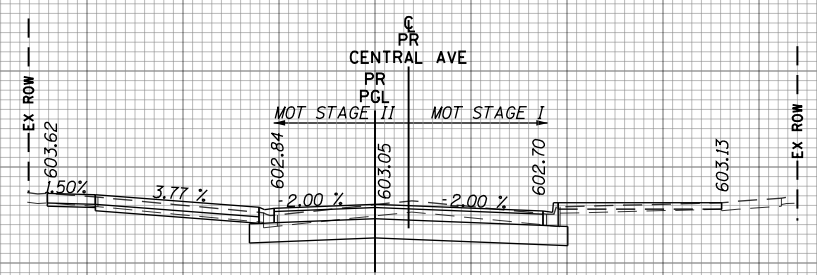
SO.FT	STAGE I	STAGE II
CUT	17	17
FILL	3	0
EX.TOPSOIL	0	0

150+61.39



SO.FT	STAGE I	STAGE II
CUT	18	16
FILL	1	5
EX.TOPSOIL	5	6

150+50.00



SO.FT	STAGE I	STAGE II
CUT	20	20
FILL	2	0
EX.TOPSOIL	6	0

150+26.81

FILE NAME =	
USER NAME =	Mibeering
PLOT SCALE =	20.0000' / in.
PLOT DATE =	2/14/2020

DESIGNED -	MLB	REVISED -	
DRAWN -	MLB	REVISED -	
CHECKED -	DWB	REVISED -	
DATE	02/13/2020	REVISED -	

**STATE OF ILLINOIS
DEPARTMENT OF TRANSPORTATION**

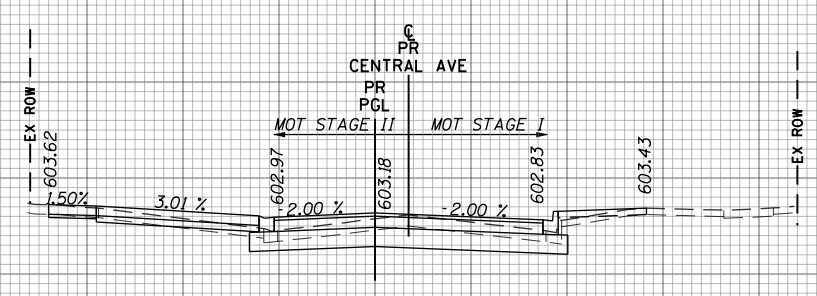
**CENTRAL AVENUE AND WILMETTE AVENUE
CROSS SECTIONS
CENTRAL AVENUE**

SCALE: 10H:5V SHEET NO. 301 OF 53 SHEETS STA. 150+26.81 TO STA. 150+61.39

F.A.U. RTE.	SECTION	COUNTY	TOTAL SHEETS	SHEET NO.
1296	16-00199-00-RS	COOK	318	301
CONTRACT NO. 61G42			ILLINOIS FED. AID PROJECT	

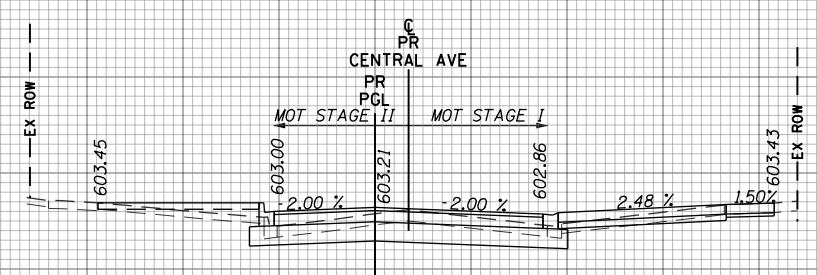
DATE	
BY	
SURVEYED	
PLOTTED	
TEMPLATE	
AREAS	
CHECKED	
FINAL SURVEY	
NOTE BOOK	
NO.	

DATE	
BY	
SURVEYED	
PLOTTED	
TEMPLATE	
AREAS	
CHECKED	
ORIGINAL SURVEY	
NOTE BOOK	
NO.	



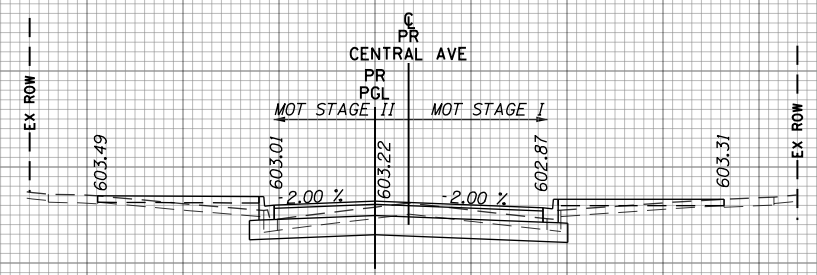
SO.FT	STAGE I	STAGE II
CUT	14	13
FILL	2	1
EX.TOPSOIL	3	0

151+30.92



SO.FT	STAGE I	STAGE II
CUT	16	12
FILL	1	6
EX.TOPSOIL	0	6

151+15.21



SO.FT	STAGE I	STAGE II
CUT	14	12
FILL	5	6
EX.TOPSOIL	6	6

151+00.00

FILE NAME =

USER NAME = Mibeering
 DESIGNED - MLB
 DRAWN - MLB
 CHECKED - DWB
 DATE 02/13/2020

REVISIED -
 REVISED -
 REVISED -
 REVISED -

**STATE OF ILLINOIS
 DEPARTMENT OF TRANSPORTATION**

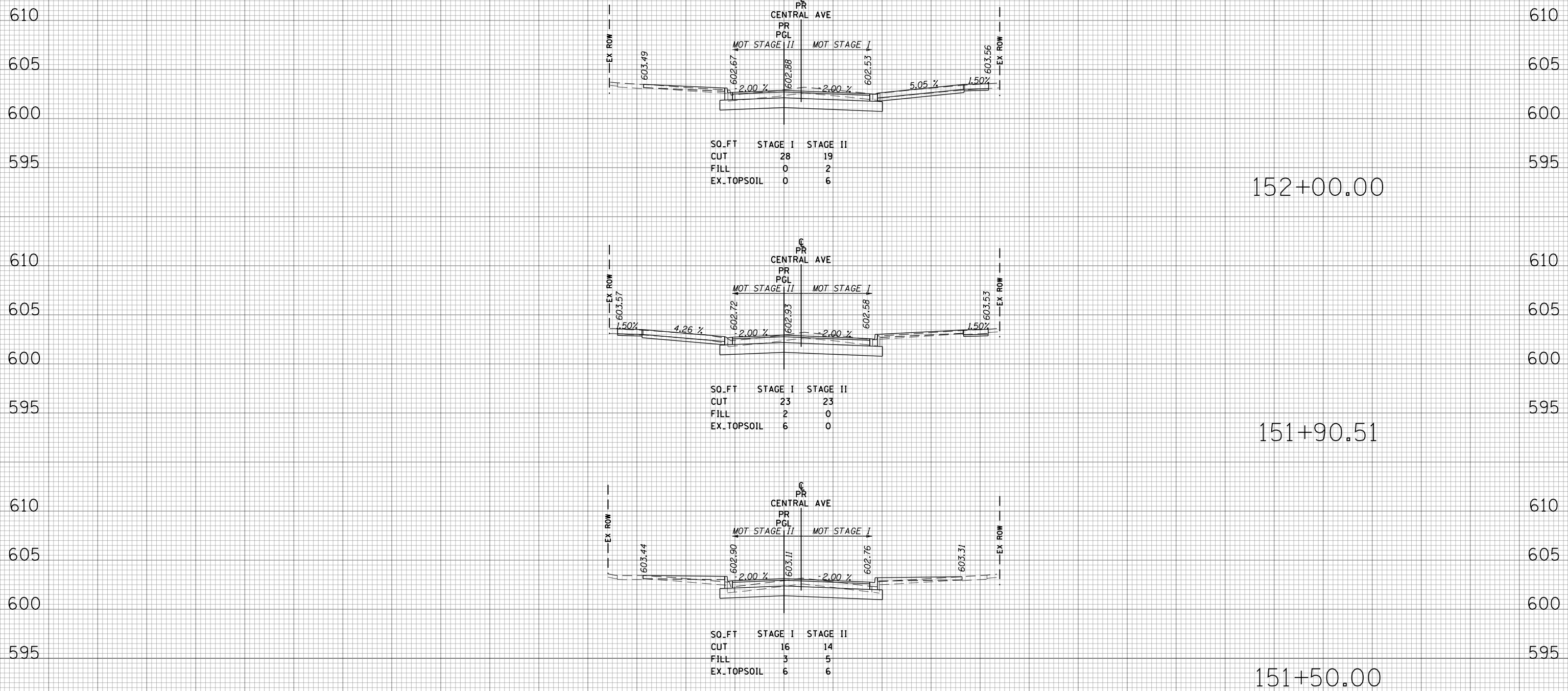
**CENTRAL AVENUE AND WILMETTE AVENUE
 CROSS SECTIONS
 CENTRAL AVENUE**

SCALE: 10H:5V SHEET NO.302 OF 53 SHEETS STA. 151+00.00 TO STA. 151+30.92

F.A.U. RTE.	SECTION	COUNTY	TOTAL SHEETS	SHEET NO.
1296	16-00199-00-RS	COOK	318	302
CONTRACT NO. 61G42			ILLINOIS FED. AID PROJECT	

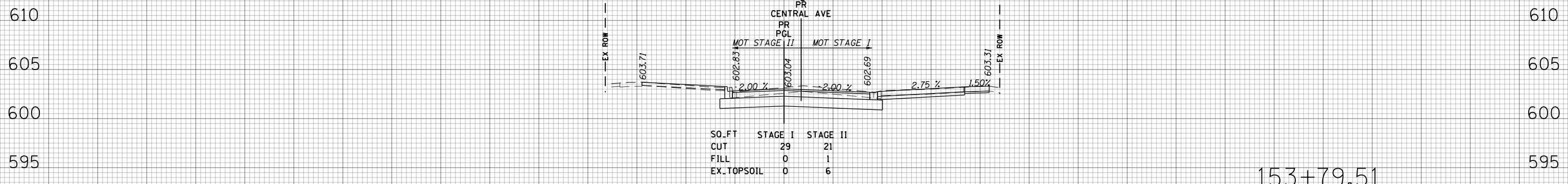
BY	DATE
SURVEYED	PLOTTED
TEMPLATE	AREAS CHECKED
FINAL SURVEY	NOTE BOOK NO.

BY	DATE
SURVEYED	PLOTTED
TEMPLATE	AREAS CHECKED
ORIGINAL SURVEY	NOTE BOOK NO.

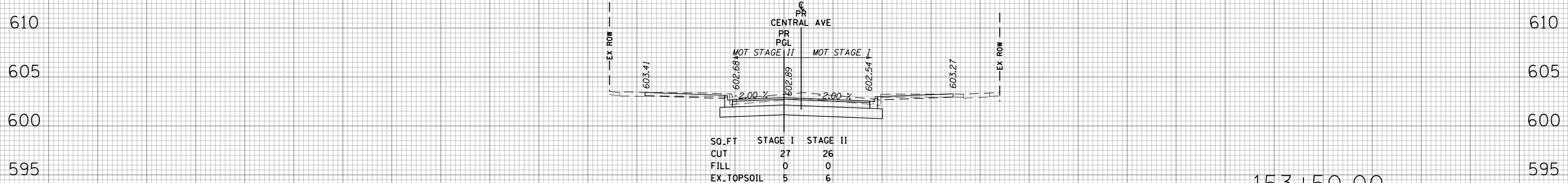


DATE	
BY	
SURVEYED	
PLOTTED	
TEMPLATE	
AREAS	
CHECKED	
FINAL SURVEY	
NOTE BOOK	
NO.	

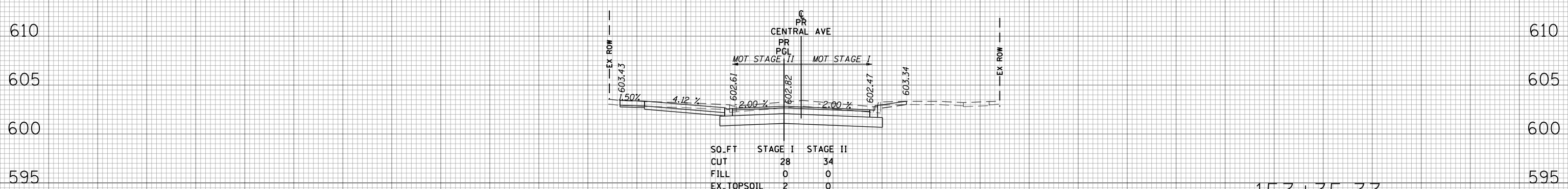
DATE	
BY	
SURVEYED	
PLOTTED	
TEMPLATE	
AREAS	
CHECKED	
ORIGINAL SURVEY	
NOTE BOOK	
NO.	



153+79.51



153+50.00



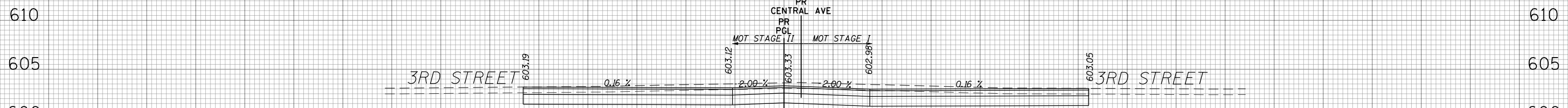
153+35.33

FILE NAME =	USER NAME = Mibeering	DESIGNED - MLB	REVISED -	STATE OF ILLINOIS DEPARTMENT OF TRANSPORTATION	CENTRAL AVENUE AND WILMETTE AVENUE CROSS SECTIONS CENTRAL AVENUE			F.A.U. RTE.	SECTION	COUNTY	TOTAL SHEETS	SHEET NO.
		DRAWN - MLB	REVISED -		1296	16-00199-00-RS	COOK	318	305			
		CHECKED - DWB	REVISED -		CONTRACT NO. 61G42							
		DATE 02/13/2020	REVISED -		SCALE: 10H:5V	SHEET NO.305 OF 53 SHEETS	STA. 153+35.33 TO STA. 153+79.51	ILLINOIS FED. AID PROJECT				

160 150 140 130 120 110 100 90 80 70 60 50 40 30 20 10 0 10 20 30 40 50 60 70 80 90 100 110 120 130 140 150 160

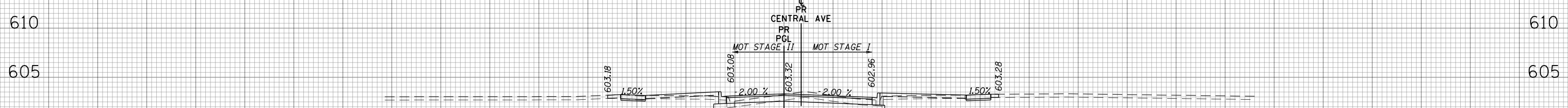
BY	DATE
FINAL SURVEY	SURVEYED
NOTE BOOK	PLOTTED
NO.	TEMPLATE
	AREAS
	CHECKED

BY	DATE
ORIGINAL SURVEY	SURVEYED
NOTE BOOK	PLOTTED
NO.	TEMPLATE
	AREAS
	CHECKED



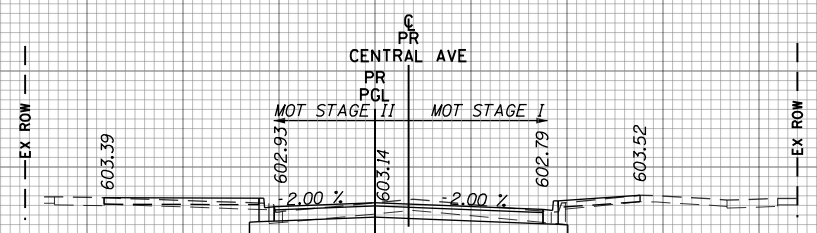
SO.FT	STAGE I	STAGE II
CUT	82	78
FILL	0	0
EX.TOPSOIL	0	0

154+74.60



SO.FT	STAGE I	STAGE II
CUT	20	18
FILL	3	3
EX.TOPSOIL	6	6

154+50.00



SO.FT	STAGE I	STAGE II
CUT	20	18
FILL	1	2
EX.TOPSOIL	3	6

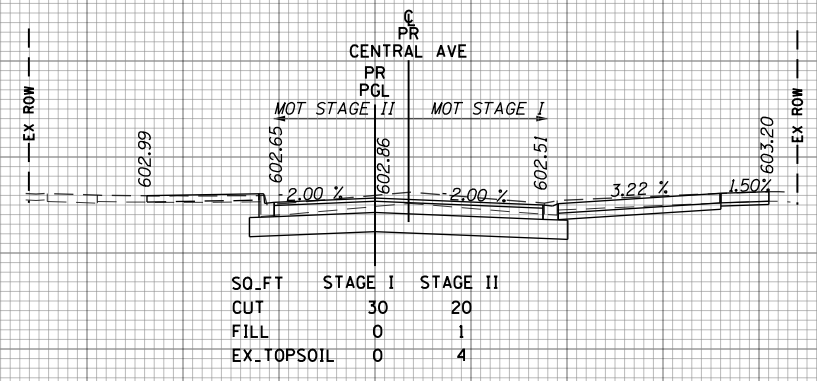
154+00.00

160 150 140 130 120 110 100 90 80 70 60 50 40 30 20 10 0 10 20 30 40 50 60 70 80 90 100 110 120 130 140 150 160

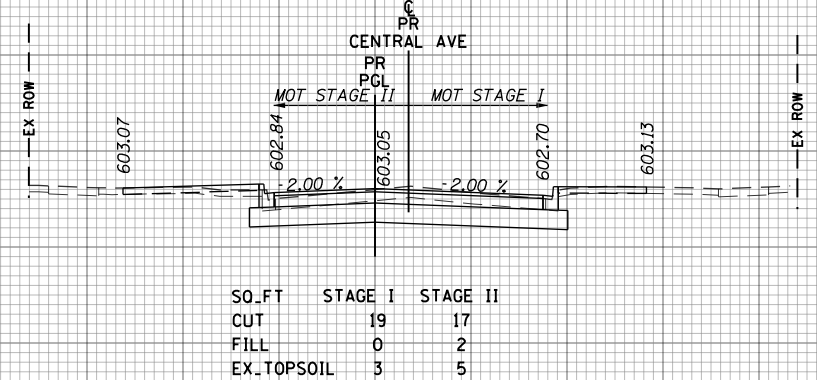
FILE NAME =	USER NAME = Mibeering	DESIGNED - MLB	REVISED -	STATE OF ILLINOIS DEPARTMENT OF TRANSPORTATION	CENTRAL AVENUE AND WILMETTE AVENUE CROSS SECTIONS CENTRAL AVENUE			F.A.U. RTE. 1296	SECTION 16-00199-00-RS	COUNTY COOK	TOTAL SHEETS 318	SHEET NO. 306	
	PLOT SCALE = 20.0000' / in.	CHECKED - DWB	REVISED -		SCALE: 10H:5V	SHEET NO.306 OF 53 SHEETS	STA. 154+00.00 TO STA. 154+74.60	ILLINOIS FED. AID PROJECT					
	PLOT DATE = 2/14/2020	DATE 02/13/2020	REVISED -										

DATE	
BY	
SURVEYED	
PLOTTED	
TEMPLATE	
AREAS	
CHECKED	
FINAL SURVEY NOTE BOOK NO.	

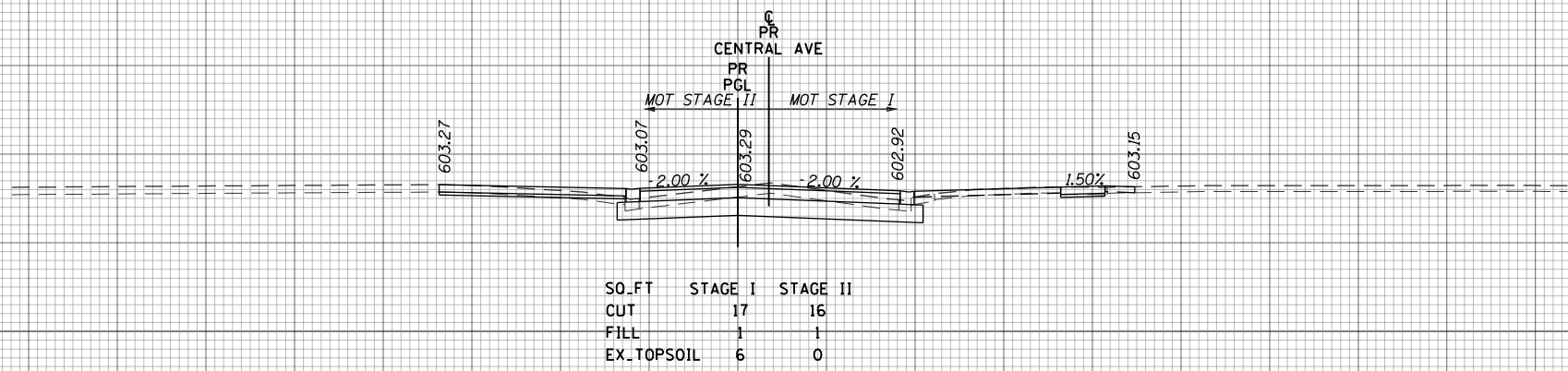
DATE	
BY	
SURVEYED	
PLOTTED	
TEMPLATE	
AREAS	
CHECKED	
ORIGINAL SURVEY NOTE BOOK NO.	



155+81.05



155+50.00

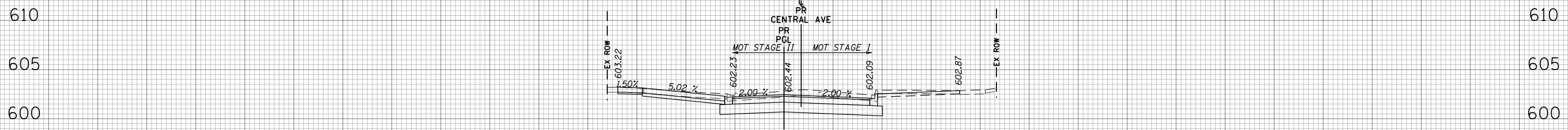


155+00.00

160 150 140 130 120 110 100 90 80 70 60 50 40 30 20 10 0 10 20 30 40 50 60 70 80 90 100 110 120 130 140 150 160

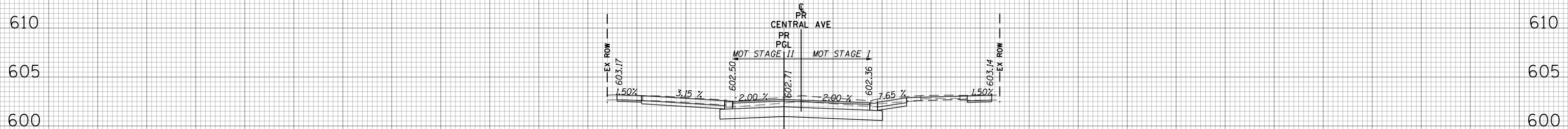
DATE	
BY	
SURVEYED	
PLOTTED	
TEMPLATE	
AREAS	
CHECKED	
FINAL SURVEY	
NOTE BOOK	
NO.	

DATE	
BY	
SURVEYED	
PLOTTED	
TEMPLATE	
AREAS	
CHECKED	
ORIGINAL SURVEY	
NOTE BOOK	
NO.	



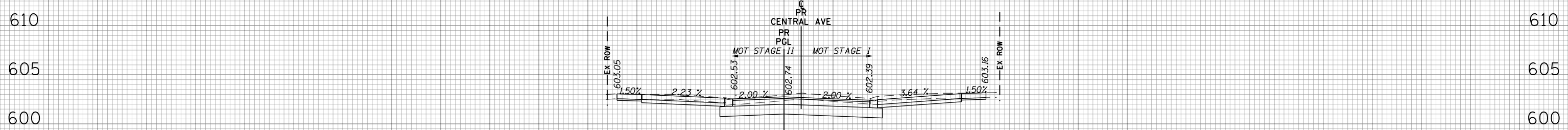
SO.FT	STAGE I	STAGE II
CUT	30	31
FILL	0	0
EX.TOPSOIL	6	0

156+50.00



SO.FT	STAGE I	STAGE II
CUT	30	29
FILL	0	0
EX.TOPSOIL	3	0

156+06.14



SO.FT	STAGE I	STAGE II
CUT	34	29
FILL	0	0
EX.TOPSOIL	0	0

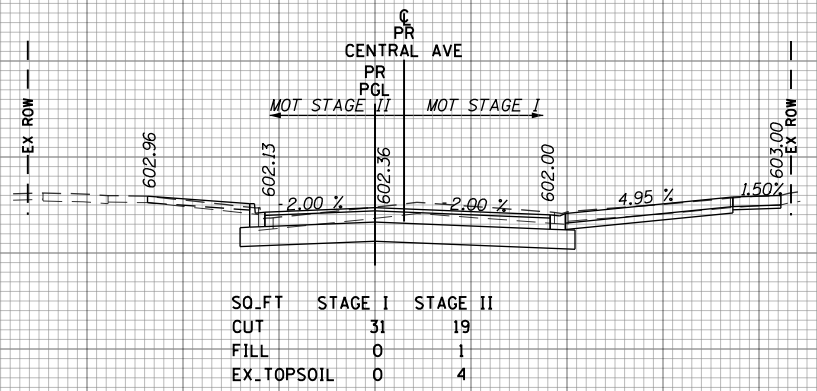
156+00.00

160 150 140 130 120 110 100 90 80 70 60 50 40 30 20 10 0 10 20 30 40 50 60 70 80 90 100 110 120 130 140 150 160

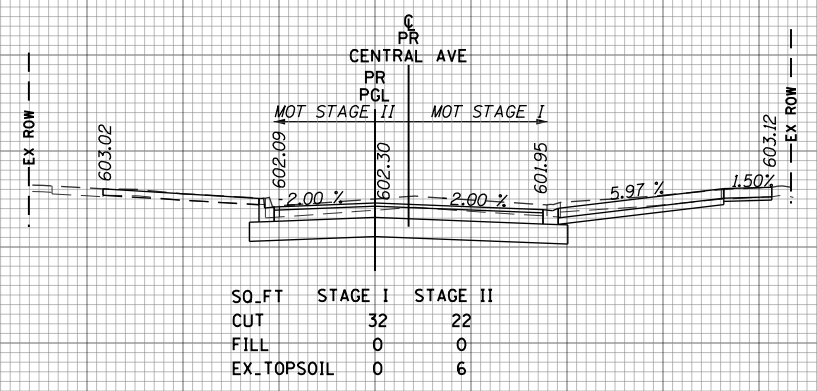
FILE NAME =	USER NAME = Mibeering	DESIGNED - MLB	REVISED -	STATE OF ILLINOIS DEPARTMENT OF TRANSPORTATION	CENTRAL AVENUE AND WILMETTE AVENUE CROSS SECTIONS CENTRAL AVENUE			F.A.U. RTE.	SECTION	COUNTY	TOTAL SHEETS	SHEET NO.
		DRAWN - MLB	REVISED -		1296	16-00199-00-RS	COOK	318	308			
		CHECKED - DWB	REVISED -		CONTRACT NO. 61G42							
		DATE 02/13/2020	REVISED -		ILLINOIS FED. AID PROJECT							
		PLOT SCALE = 20.0000' / in.		SCALE: 10H:5V	SHEET NO.308 OF 53 SHEETS	STA. 156+00.00 TO STA. 156+50.00						

DATE	
BY	
SURVEYED	
PLOTTED	
TEMPLATE	
AREAS	
CHECKED	
FINAL SURVEY	
NOTE BOOK	
NO.	

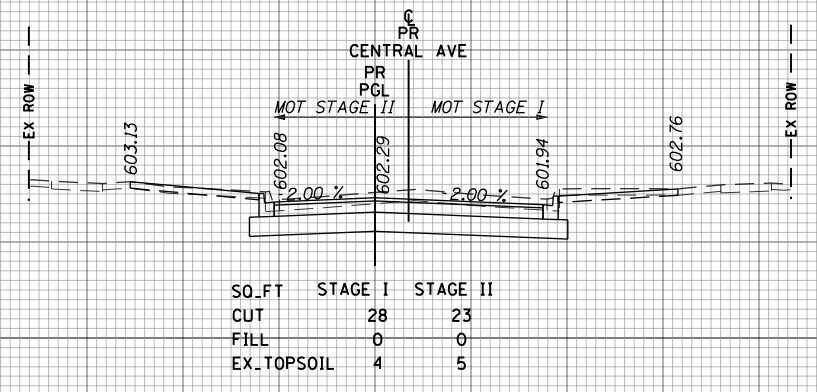
DATE	
BY	
SURVEYED	
PLOTTED	
TEMPLATE	
AREAS	
CHECKED	
ORIGINAL SURVEY	
NOTE BOOK	
NO.	



157+41.56



157+13.71



157+00.00

FILE NAME =	
-------------	--

USER NAME = Mibeering	DESIGNED - MLB	REVISED -
	DRAWN - MLB	REVISED -
PLOT SCALE = 20.0000' / in.	CHECKED - DWB	REVISED -
PLOT DATE = 2/14/2020	DATE 02/13/2020	REVISED -

STATE OF ILLINOIS
DEPARTMENT OF TRANSPORTATION

CENTRAL AVENUE AND WILMETTE AVENUE
CROSS SECTIONS
CENTRAL AVENUE

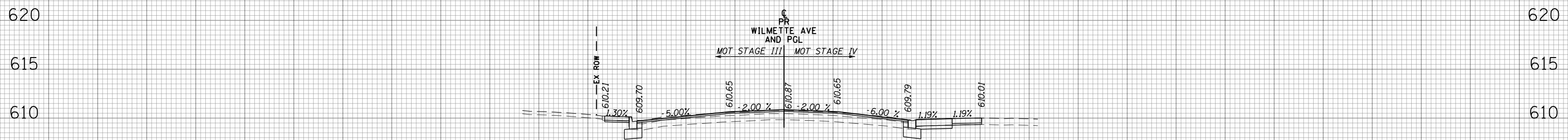
SCALE: 10H:5V SHEET NO.309 OF 53 SHEETS STA. 157+00.00 TO STA. 157+41.56

F.A.U. RTE.	SECTION	COUNTY	TOTAL SHEETS	SHEET NO.
1296	16-00199-00-RS	COOK	318	309
CONTRACT NO. 61G42			ILLINOIS FED. AID PROJECT	

160 150 140 130 120 110 100 90 80 70 60 50 40 30 20 10 0 10 20 30 40 50 60 70 80 90 100 110 120 130 140 150 160

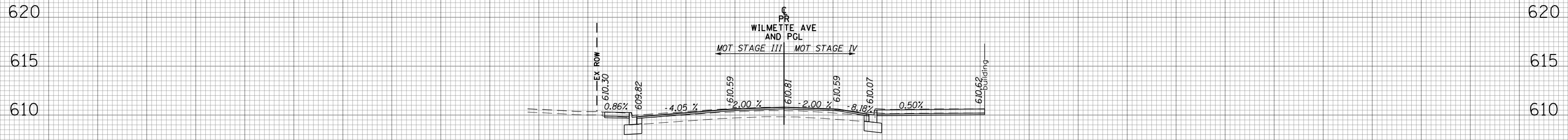
DATE	
BY	
SURVEYED	
PLOTTED	
TEMPLATE	
AREAS	
CHECKED	
FINAL SURVEY NOTE BOOK NO.	

DATE	
BY	
SURVEYED	
PLOTTED	
TEMPLATE	
AREAS	
CHECKED	
ORIGINAL SURVEY NOTE BOOK NO.	



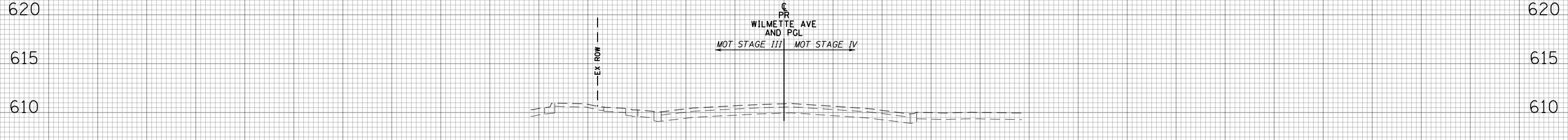
SO.FT	STAGE III	STAGE IV
CUT	4	6
FILL	0	0
EX.TOPSOIL	0	0

398+25.90



SO.FT	STAGE III	STAGE IV
CUT	4	8
FILL	0	0
EX.TOPSOIL	0	0

398+00.00



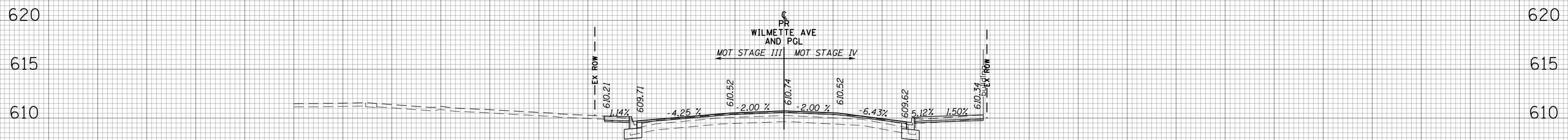
397+50.00

160 150 140 130 120 110 100 90 80 70 60 50 40 30 20 10 0 10 20 30 40 50 60 70 80 90 100 110 120 130 140 150 160

FILE NAME =	USER NAME = Mibeering	DESIGNED - MLB	REVISED -	STATE OF ILLINOIS DEPARTMENT OF TRANSPORTATION	CENTRAL AVENUE AND WILMETTE AVENUE CROSS SECTIONS WILMETTE AVENUE			F.A.U. RTE. 1296	SECTION 16-00199-00-RS	COUNTY COOK	TOTAL SHEETS 318	SHEET NO. 311	
	PLOT SCALE = 20.0000' / in.	CHECKED - DWB	REVISED -		SCALE: 10H:5V	SHEET NO. 311 OF 8 SHEETS	STA. 397+50.00 TO STA. 398+25.90	CONTRACT NO. 61G42		ILLINOIS FED. AID PROJECT			
	PLOT DATE = 2/14/2020	DATE 02/13/2020	REVISED -										

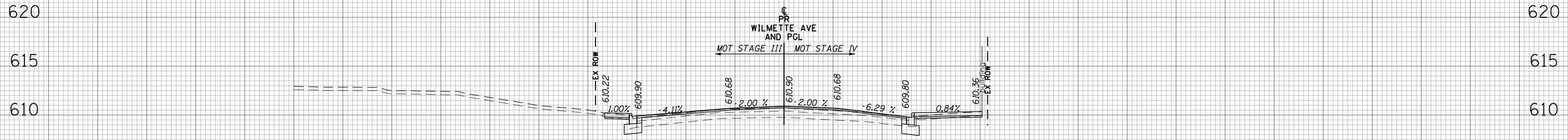
DATE	
BY	
SURVEYED	
PLOTTED	
TEMPLATE	
AREAS	
CHECKED	
NO.	

DATE	
BY	
SURVEYED	
PLOTTED	
TEMPLATE	
AREAS	
CHECKED	
NO.	



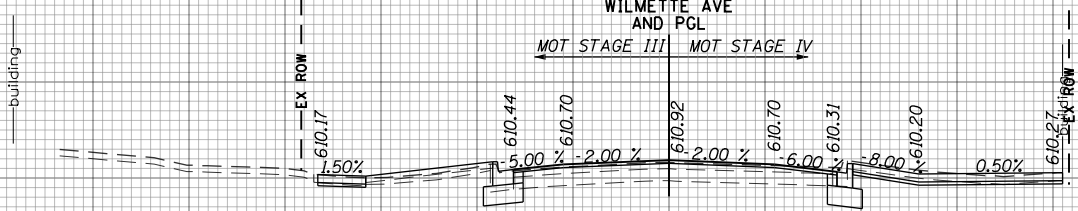
SO.FT	STAGE III	STAGE IV
CUT	3	3
FILL	0	0
EX.TOPSOIL	0	0

399+50.00



SO.FT	STAGE III	STAGE IV
CUT	3	4
FILL	0	1
EX.TOPSOIL	0	0

399+00.00



SO.FT	STAGE III	STAGE IV
CUT	4	8
FILL	3	0
EX.TOPSOIL	4	0

398+50.00

FILE NAME =	
-------------	--

USER NAME = Mibeering	DESIGNED - MLB	REVISD -
	DRAWN - MLB	REVISED -
PLOT SCALE = 20.0000' / in.	CHECKED - DWB	REVISED -
PLOT DATE = 2/14/2020	DATE 02/13/2020	REVISED -

**STATE OF ILLINOIS
DEPARTMENT OF TRANSPORTATION**

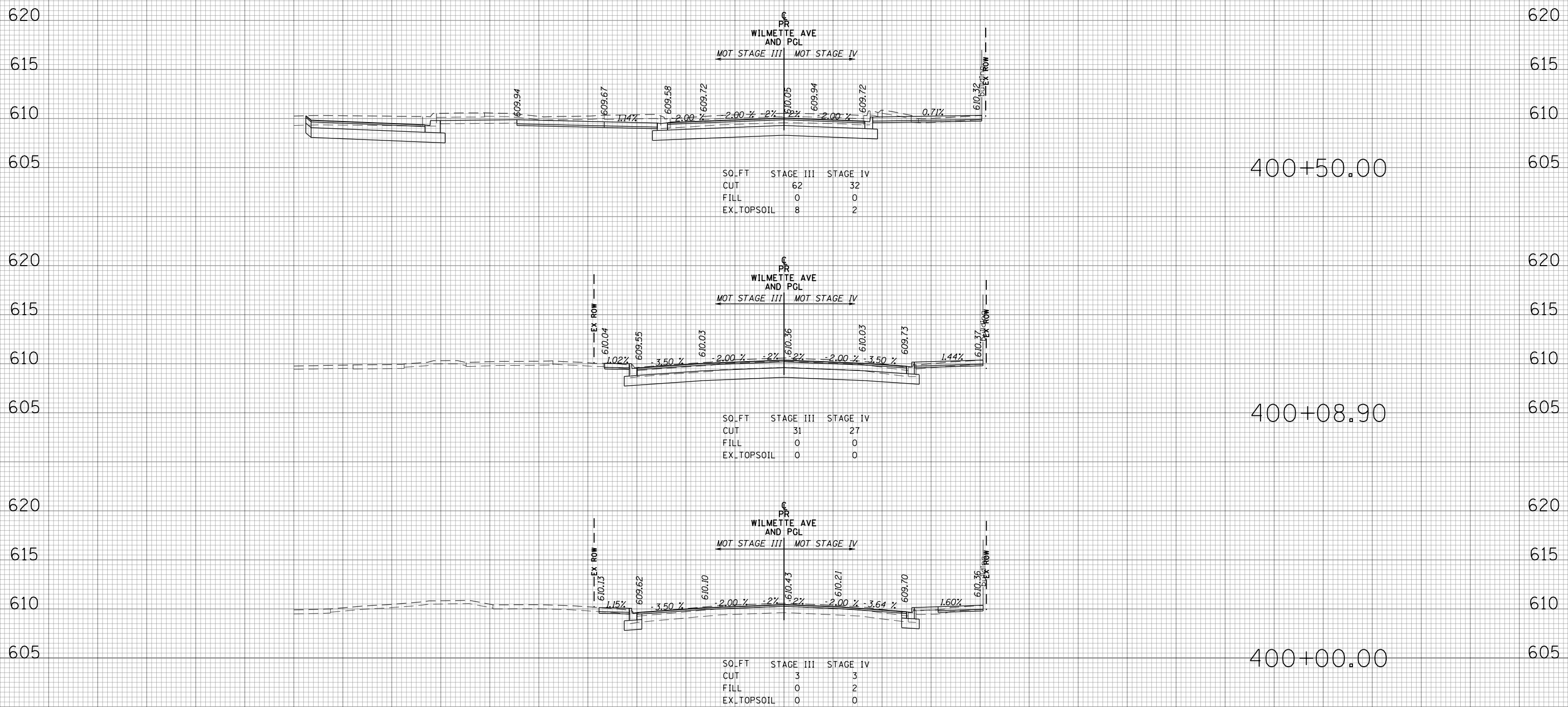
**CENTRAL AVENUE AND WILMETTE AVENUE
CROSS SECTIONS
WILMETTE AVENUE**

F.A.U. RTE.	SECTION	COUNTY	TOTAL SHEETS	SHEET NO.
1296	16-00199-00-RS	COOK	318	312
CONTRACT NO. 61G42			ILLINOIS FED. AID PROJECT	

SCALE: 10H:5V SHEET NO.312 OF 8 SHEETS STA. 398+50.00 TO STA. 399+50.00

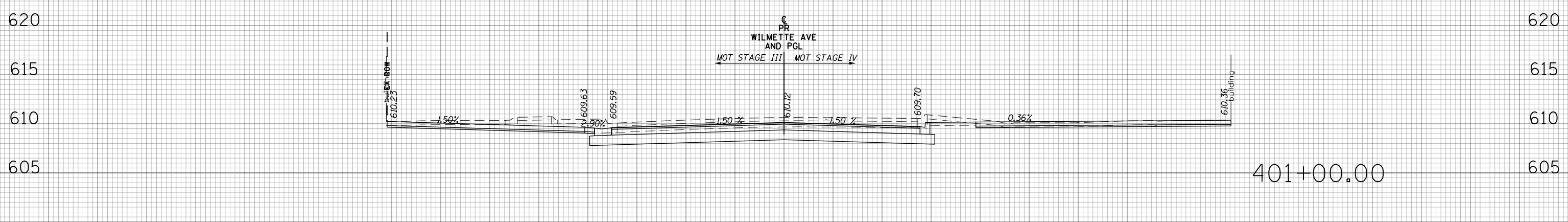
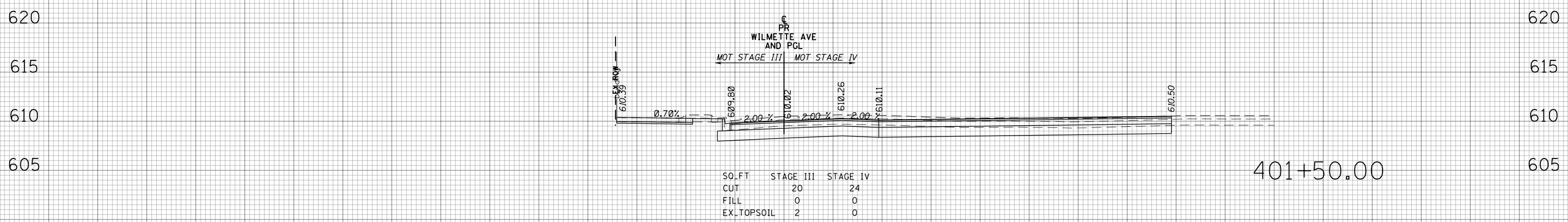
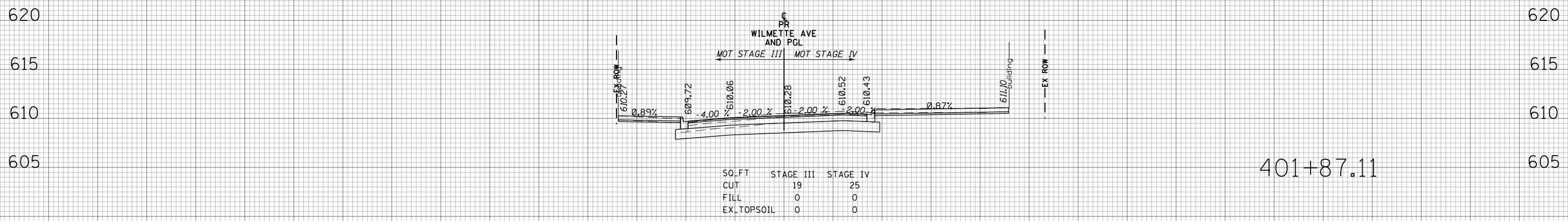
DATE	
BY	
SURVEYED	
PLOTTED	
TEMPLATE	
AREAS	
CHECKED	
NO.	

DATE	
BY	
SURVEYED	
PLOTTED	
TEMPLATE	
AREAS	
CHECKED	
NO.	



160 150 140 130 120 110 100 90 80 70 60 50 40 30 20 10 0 10 20 30 40 50 60 70 80 90 100 110 120 130 140 150 160

DATE	
BY	
SURVEYED	
PLOTTED	
TEMPLATE	
AREAS	
CHECKED	
FINAL SURVEY	
NOTE BOOK	
NO.	



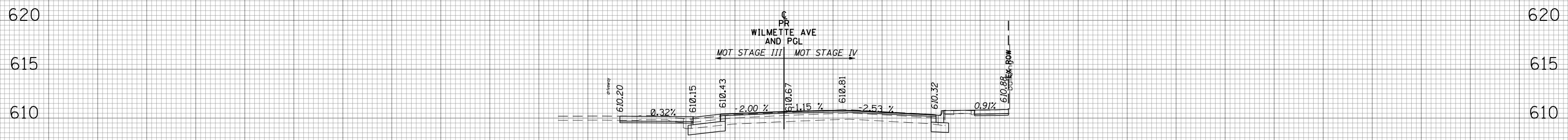
DATE	
BY	
SURVEYED	
PLOTTED	
TEMPLATE	
AREAS	
CHECKED	
ORIGINAL SURVEY	
NOTE BOOK	
NO.	

160 150 140 130 120 110 100 90 80 70 60 50 40 30 20 10 0 10 20 30 40 50 60 70 80 90 100 110 120 130 140 150 160

FILE NAME =	USER NAME = Mibeering	DESIGNED - MLB	REVISED -	STATE OF ILLINOIS DEPARTMENT OF TRANSPORTATION	CENTRAL AVENUE AND WILMETTE AVENUE CROSS SECTIONS WILMETTE AVENUE			F.A.U. RTE.	SECTION	COUNTY	TOTAL SHEETS	SHEET NO.
		DRAWN - MLB	REVISED -		1296	16-00199-00-RS	COOK	318	314			
		CHECKED - DWB	REVISED -		CONTRACT NO. 61G42							
		DATE 02/13/2020	REVISED -		SCALE: 10H:5V	SHEET NO.314 OF 8 SHEETS	STA. 401+00.00 TO STA. 401+87.11	ILLINOIS FED. AID PROJECT				

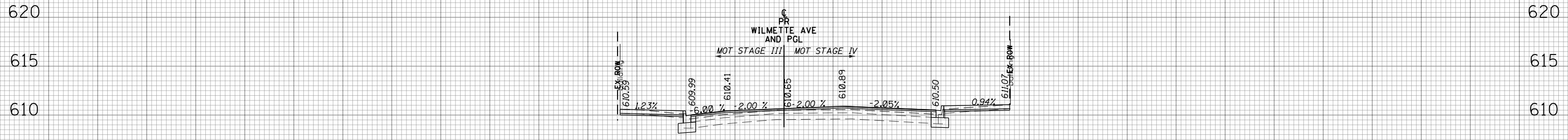
DATE	
BY	
SURVEYED	
PLOTTED	
TEMPLATE	
AREAS	
CHECKED	
FINAL SURVEY	
NOTE BOOK	
NO.	

DATE	
BY	
SURVEYED	
PLOTTED	
TEMPLATE	
AREAS	
CHECKED	
ORIGINAL SURVEY	
NOTE BOOK	
NO.	



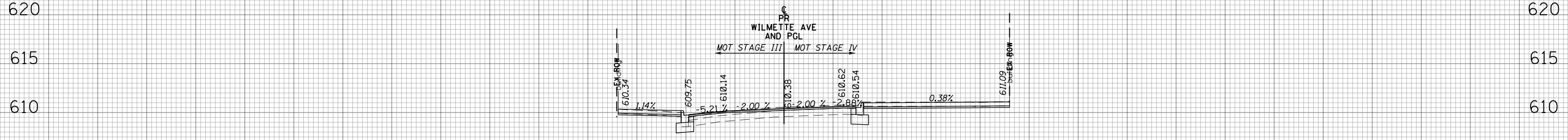
SO.FT	STAGE III	STAGE IV
CUT	7	4
FILL	1	0
EX.TOPSOIL	0	1

403+00.00



SO.FT	STAGE III	STAGE IV
CUT	3	2
FILL	0	1
EX.TOPSOIL	0	0

402+50.00



SO.FT	STAGE III	STAGE IV
CUT	3	9
FILL	0	0
EX.TOPSOIL	0	0

402+00.00

FILE NAME =

USER NAME = Mibeering

DESIGNED - MLB
DRAWN - MLB
CHECKED - DWB
DATE 02/13/2020

REVISED -
REVISED -
REVISED -
REVISED -

STATE OF ILLINOIS
DEPARTMENT OF TRANSPORTATION

CENTRAL AVENUE AND WILMETTE AVENUE
CROSS SECTIONS
WILMETTE AVENUE

SCALE: 10H:5V

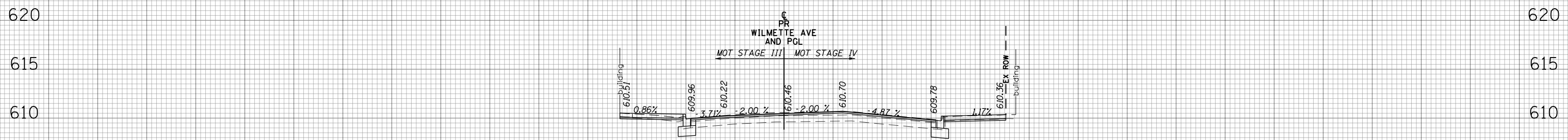
SHEET NO.315 OF 8 SHEETS

STA. 402+00.00 TO STA. 403+00.00

F.A.U. RTE.	SECTION	COUNTY	TOTAL SHEETS	SHEET NO.
1296	16-00199-00-RS	COOK	318	315
CONTRACT NO. 61G42			ILLINOIS FED. AID PROJECT	

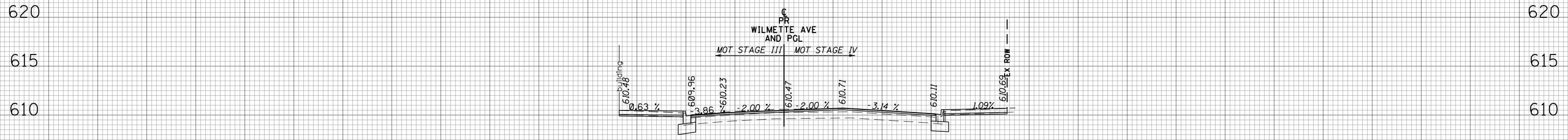
DATE	
BY	
SURVEYED	
PLOTTED	
TEMPLATE	
AREAS	
CHECKED	
FINAL SURVEY NOTE BOOK NO.	

DATE	
BY	
SURVEYED	
PLOTTED	
TEMPLATE	
AREAS	
CHECKED	
ORIGINAL SURVEY NOTE BOOK NO.	



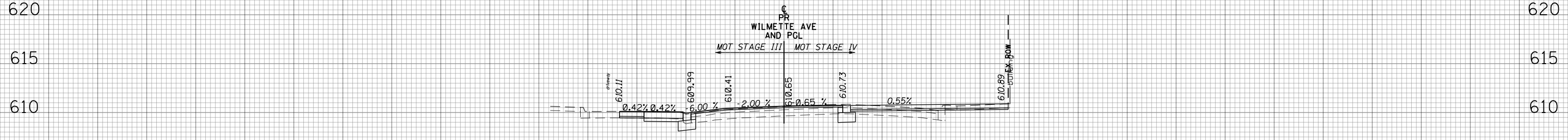
SO.FT	STAGE III	STAGE IV
CUT	4	5
FILL	1	0
EX.TOPSOIL	1	0

404+00.00



SO.FT	STAGE III	STAGE IV
CUT	4	4
FILL	0	0
EX.TOPSOIL	0	0

403+50.00

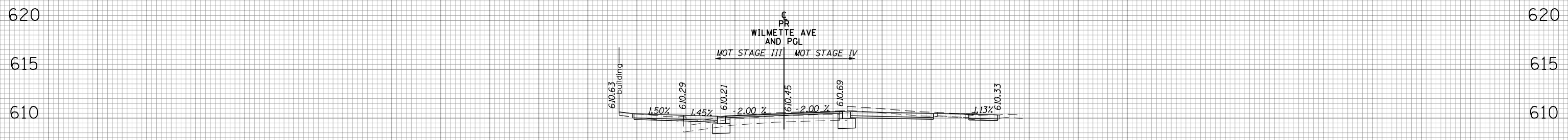


SO.FT	STAGE III	STAGE IV
CUT	5	4
FILL	0	11
EX.TOPSOIL	0	0

403+09.45

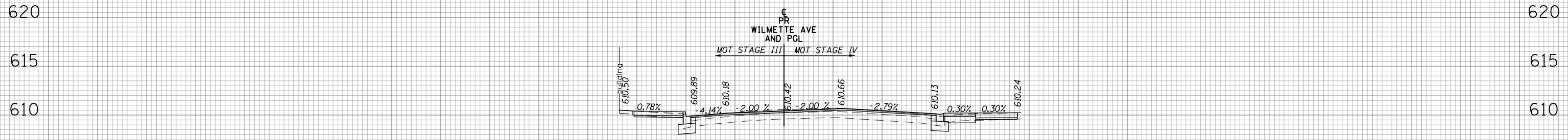
DATE	
BY	
SURVEYED	
PLOTTED	
TEMPLATE	
AREAS	
CHECKED	
FINAL SURVEY	
NOTE BOOK	
NO.	

DATE	
BY	
SURVEYED	
PLOTTED	
TEMPLATE	
AREAS	
CHECKED	
ORIGINAL SURVEY	
NOTE BOOK	
NO.	



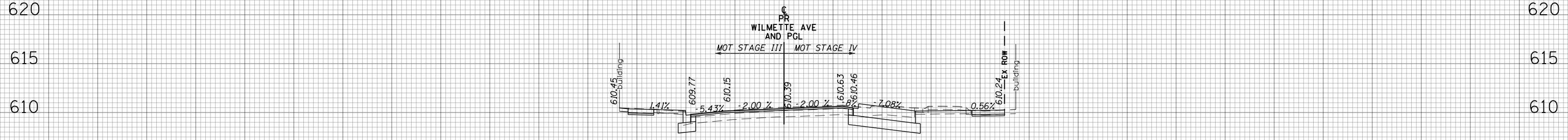
SO.FT	STAGE III	STAGE IV
CUT	3	13
FILL	5	0
EX.TOPSOIL	1	2

405+00.00



SO.FT	STAGE III	STAGE IV
CUT	3	3
FILL	0	1
EX.TOPSOIL	1	0

404+76.26



SO.FT	STAGE III	STAGE IV
CUT	4	24
FILL	0	0
EX.TOPSOIL	2	3

404+50.00

FILE NAME =

USER NAME = Mibeering
 DESIGNED - MLB
 DRAWN - MLB
 CHECKED - DWB
 DATE 02/13/2020

REVISIED -
 REVISED -
 REVISED -
 REVISED -

**STATE OF ILLINOIS
 DEPARTMENT OF TRANSPORTATION**

**CENTRAL AVENUE AND WILMETTE AVENUE
 CROSS SECTIONS
 WILMETTE AVENUE**

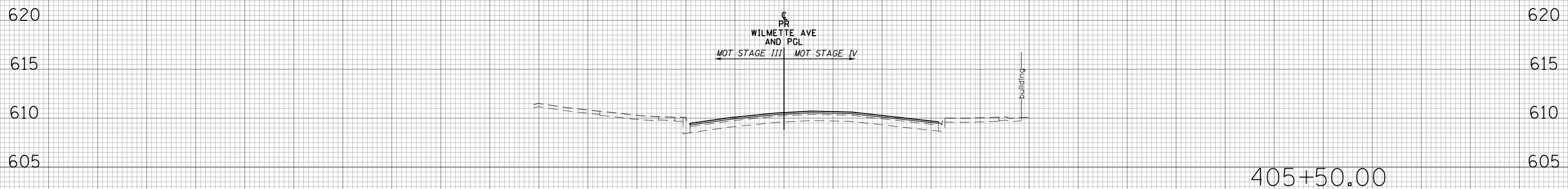
SCALE: 10H:5V SHEET NO.317 OF 8 SHEETS STA. 404+50.00 TO STA. 405+00.00

F.A.U. RTE.	SECTION	COUNTY	TOTAL SHEETS	SHEET NO.
1296	16-00199-00-RS	COOK	318	317
CONTRACT NO. 61G42			ILLINOIS FED. AID PROJECT	

160 150 140 130 120 110 100 90 80 70 60 50 40 30 20 10 0 10 20 30 40 50 60 70 80 90 100 110 120 130 140 150 160

FINAL SURVEY NO.	SURVEYED PLOTTED AREAS CHECKED	BY	DATE

ORIGINAL SURVEY NO.	SURVEYED PLOTTED AREAS CHECKED	BY	DATE



160 150 140 130 120 110 100 90 80 70 60 50 40 30 20 10 0 10 20 30 40 50 60 70 80 90 100 110 120 130 140 150 160

FILE NAME =	USER NAME = Mibeering	DESIGNED - MLB	REVISIED -	STATE OF ILLINOIS DEPARTMENT OF TRANSPORTATION	CENTRAL AVENUE AND WILMETTE AVENUE CROSS SECTIONS WILMETTE AVENUE			F.A.U. RTE. 1296	SECTION 16-00199-00-RS	COUNTY COOK	TOTAL SHEETS 318	SHEET NO. 318
	PLOT SCALE = 20.0000' / in.	CHECKED - DWB	REVISIED -		SCALE: 10H:5V	SHEET NO. 318 OF 8 SHEETS	STA. 405+50.00 TO STA. 405+50.00	CONTRACT NO. 61G42				
	PLOT DATE = 2/14/2020	DATE 02/13/2020	REVISIED -		ILLINOIS FED. AID PROJECT							