

DATE	
NAME	

DATE	
BY	
FINAL SURVEY	
NO. OF SHEETS	
TOP DATE	
AREAS CHECKED	
NO.	

DATE	
BY	
ORIGINAL SURVEY	
NO. OF SHEETS	
TOP DATE	
AREAS CHECKED	
NO.	

1 2 3 4 5 6 7 8 9 10 11 12 13 14 15 16 17 18 19 20 21 22 23 24 25 26 27 28 29 30 31 32 33 34 35 36 37 38 39 40 41 42 43 44 45 46 47 48 49 50 51 52 53 54 55 56 57 58 59 60 61 62
 BONDILLAD
 3-D-2008-6007-46
 I:\DOCUMENT\1\B32750\NOVA\NOVA\NOVA\NOVA\NOVA\NOVA.DWG

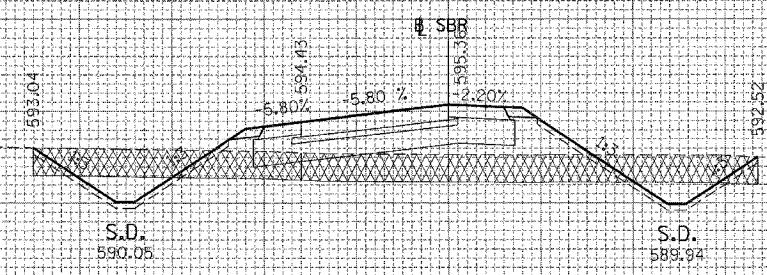
F.A.I. RTE.	SECTION	COUNTY	TOTAL SHEETS	SHEET NO.
55	*	WILL	608	579
STA.		TO STA.		
FED. ROAD DIST. NO. 1 ILLINOIS FED. AID PROJECT				
* (26HB-1&114) R-2				

7016+00.00

600

595

590



EX ROW

EX ROW

7016+00.00

600

595

590

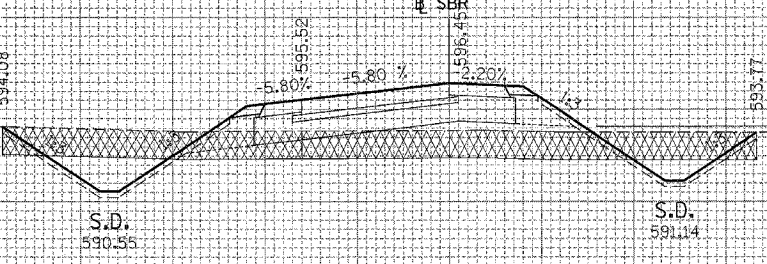
ALL UNITS IN SQ FT	STAGE II
EARTH EXCAVATION=	22.74
EMBANKMENT=	82.00
TOPSOIL PLACEMENT=	15.05
TOPSOIL EXCAVATION=	117.86

7015+00.00

600

595

590



EX ROW

EX ROW

PRE-STAGE EMBANKMENT

7015+00.00

600

595

590

ALL UNITS IN SQ FT	PRE-STAGE
EARTH EXCAVATION=	28.73
EMBANKMENT=	67.09
TOPSOIL PLACEMENT=	16.12
TOPSOIL EXCAVATION=	122.71

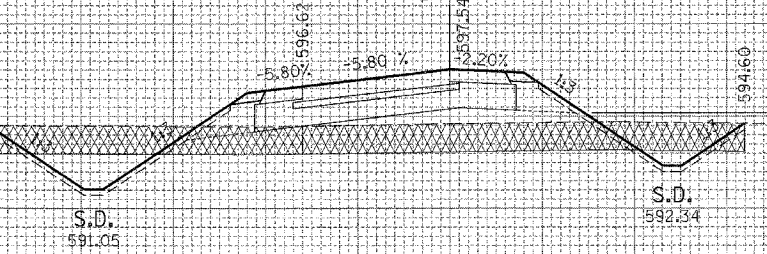
EMBANKMENT=	STAGE II
	13.91

7014+00.00

600

595

590



EX ROW

EX ROW

PRE-STAGE EMBANKMENT

7014+00.00

600

595

590

ALL UNITS IN SQ FT	PRE-STAGE
EARTH EXCAVATION=	25.98
EMBANKMENT=	85.81
TOPSOIL PLACEMENT=	16.15
TOPSOIL EXCAVATION=	122.84

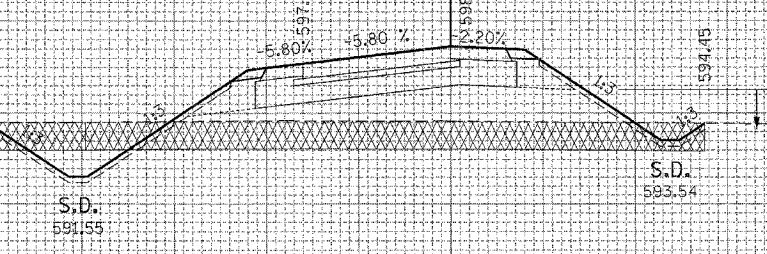
EMBANKMENT=	STAGE II
	13.91

7013+00.00

600

595

590



EX ROW

EX ROW

PRE-STAGE EMBANKMENT

7013+00.00

600

595

590

ALL UNITS IN SQ FT	PRE-STAGE
EARTH EXCAVATION=	13.28
EMBANKMENT=	144.98
TOPSOIL PLACEMENT=	14.79
TOPSOIL EXCAVATION=	116.69

EMBANKMENT=	STAGE II
	13.91

CROSS SECTION LEGEND

- REMOVAL ITEM
- EXISTING TOPSOIL REMOVAL

NOTE: THE EXACT LOCATION AND ELEVATION OF EXISTING STRUCTURES, UTILITIES, AND PIPING SHALL BE VERIFIED IN THE FIELD BY THE CONTRACTOR.

SB ENTRANCE RAMP

SOUTHBOUND ENTRANCE RAMP