

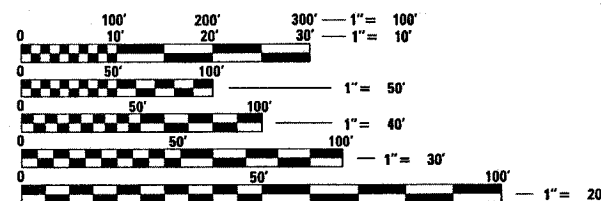
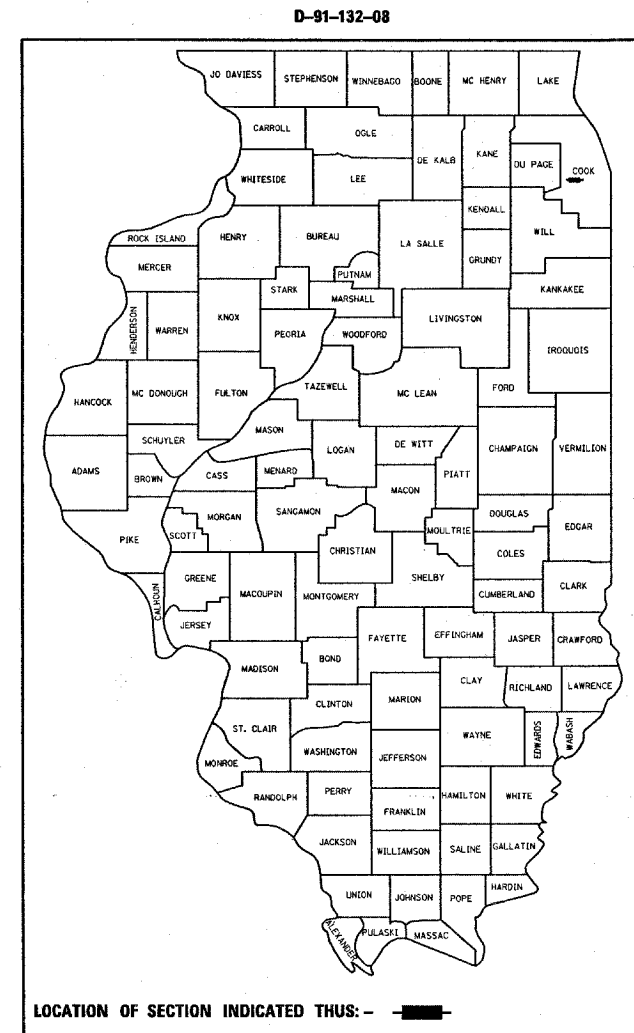
STATE OF ILLINOIS
DEPARTMENT OF TRANSPORTATION
DIVISION OF HIGHWAYS

F.A.P. RTE.	SECTION	COUNTY	TOTAL SHEETS	SHEET NO.
029	29R-RS-3	COOK	33	1
FED. ROAD DIST. NO. 1	ILLINOIS	CONTRACT NO. 60D94		

FOR INDEX OF SHEETS, SEE SHEET NO. 2

**PROPOSED
HIGHWAY PLANS**
F.A.P. 029 (US 12 /20 (95TH ST.))
US 45 (LA GRANGE RD.) TO I-294 (TRI-STATE TOLLWAY)
RESURFACING (MAINTENANCE)
SECTION NO: 29R-RS-3
PROJECT: ACNHF-0029(111)
COOK COUNTY
C-91-132-08

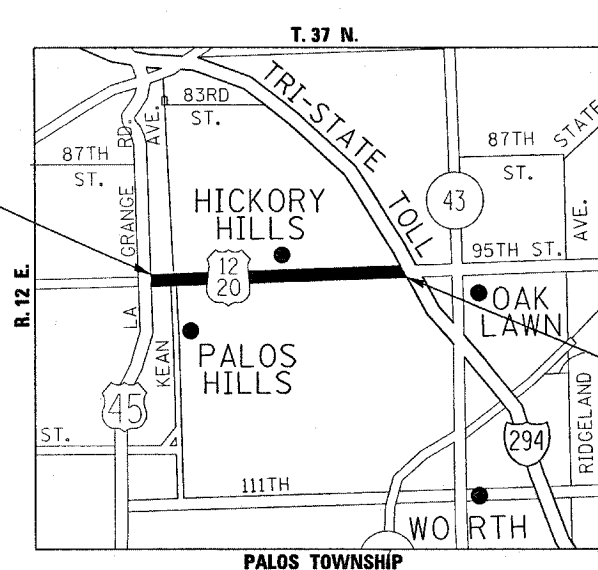
PROJECT LOCATED IN THE CITIES
OF PALOS HILLS AND HICKORY HILLS



FULL SIZE PLANS HAVE BEEN PREPARED USING STANDARD ENGINEERING SCALES. REDUCED SIZED PLANS WILL NOT CONFORM TO STANDARD SCALES. IN MAKING MEASUREMENTS ON REDUCED PLANS, THE ABOVE SCALES MAY BE USED.

J.U.L.I.E.
JOINT UTILITY LOCATION INFORMATION FOR EXCAVATION
1-800-892-0123
OR 811

PROJECT BEGINS
STA. 31 + 28



TRAFFIC DATA:
2005 ADT - 15500 TO 33000
SPEED LIMIT - 30 TO 40 MPH

PROJECT ENDS
STA. 132 + 27

PROJECT ENGINEER: J. CHANG (847) 705-4432
PROJECT MANAGER: KEN ENG (847) 705-4247

GROSS AND NET LENGTH OF PROJECT = 10099 LIN FT. - 1.91 MILES

CONTRACT NO. 60D94

STATE OF ILLINOIS
DEPARTMENT OF TRANSPORTATION
DIVISION OF HIGHWAYS

SUBMITTED April 2, 2008

Diane M. O'Keefe
DEPUTY DIRECTOR OF HIGHWAYS, REGION ENGINEER

May 9, 2008
Eric E. Harn
INTERIM ENGINEER OF DESIGN AND ENVIRONMENT

May 9, 2008
Christina M. Reed
DIRECTOR OF HIGHWAYS, CHIEF ENGINEER

PRINTED BY THE AUTHORITY
OF THE STATE OF ILLINOIS