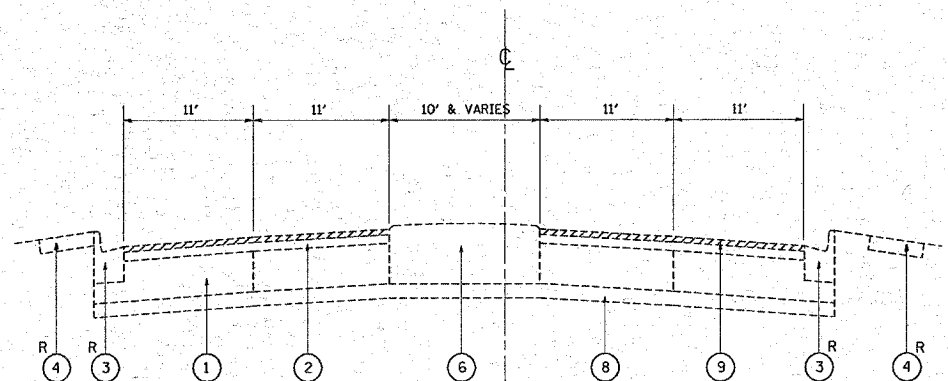


EXISTING TYPICAL CROSS SECTION
STA. 31+28 TO 52+89

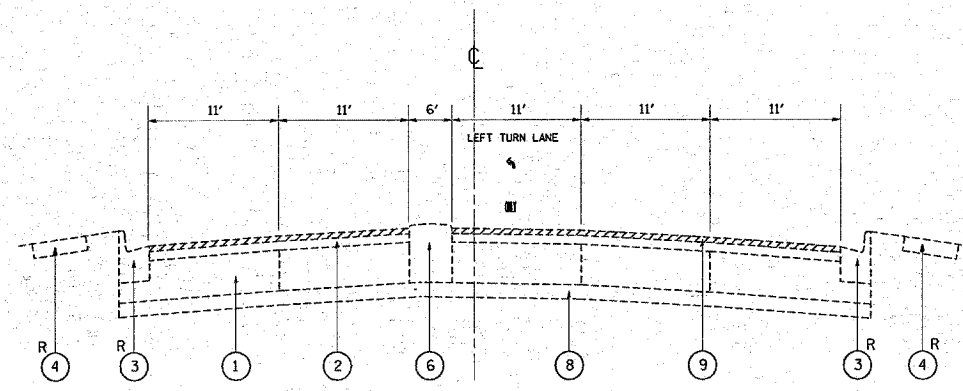
LEGEND:
 * STA. 31+28 TO STA. 32+20
 STA. 35+10 TO STA. 46+49
 STA. 48+04 TO STA. 52+89
 *** STA. 32+20 TO STA. 33+18
 STA. 34+16 TO STA. 35+10
 STA. 47+07 TO STA. 48+05



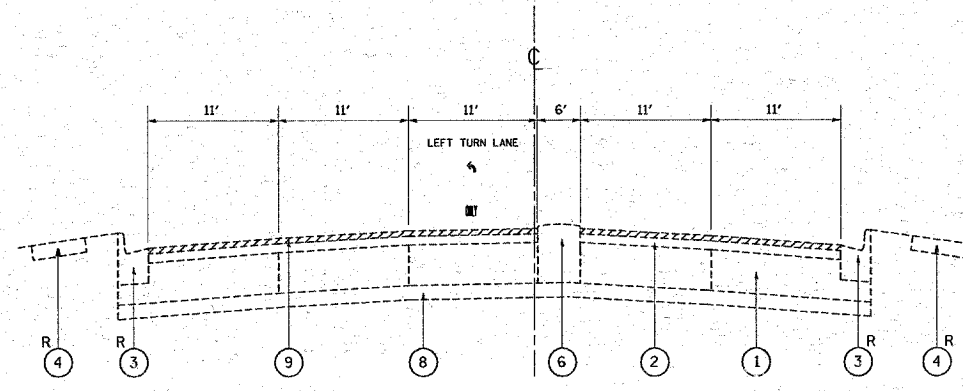
EXISTING TYPICAL CROSS SECTION
STA. 52+89 TO 56+00

LEGEND:

- ① EXIST. P.C.C. PAVEMENT, ±9"
 - ② EXIST. HOT-MIX ASPHALT SURFACE, ±3"
 - ③ EXIST. COMB. CONC. CURB AND GUTTER, TYPE B-6.24
 - ④ EXIST. P.C.C. SIDEWALK
 - ⑤ EXIST. P.C.C. SHOULDER, 10'
 - ⑥ EXIST. CORRUGATED MEDIAN
 - ⑦ EXIST. BARRIER MEDIAN
 - ⑧ EXIST. STABILIZED SUB-BASE
 - ⑨ PROP. HOT-MIX ASPHALT SURFACE REMOVAL, 2 1/2"
 - ⑩ PROP. POLYMERIZED LEVELING BINDER (MACHINE METHOD), SUPERPAVE, IL-4.75, N50, 3/4"
 - ⑪ PROP. POLYMERIZED HOT-MIX ASPHALT SURFACE COURSE, MIX "F", N90, 1 3/4"
- R CURB AND GUTTER AND SIDEWALK REMOVAL AND REPLACEMENT
(LOCATION AS DIRECTED BY THE ENGINEER)



EXISTING TYPICAL CROSS SECTION
STA. 56+00 TO 59+77



EXISTING TYPICAL CROSS SECTION
STA. 59+77 TO 64+41

FILE NAME = c:\projects\dl13208\sh_rdw.dgn	USER NAME = steepp	DESIGNED -	REVISED -	STATE OF ILLINOIS DEPARTMENT OF TRANSPORTATION	EXISTING TYPICAL CROSS SECTIONS US 12/ 20 (95TH ST.)--US 45 (LA GRANGE RD.) TO I-294 (TRI-STATE TOLLWAY)			F.A.P. RTE.	SECTION	COUNTY	TOTAL SHEETS	SHEET NO.
	PLOT SCALE = 50,0000' / IN.	DRAWN -	REVISED -					029	29R-RS-3	COOK	33	4
	PLOT DATE = 4/1/2008	CHECKED -	REVISED -		SCALE: SHEET NO. OF SHEETS STA. TO STA.			CONTRACT NO. 60D94				
		DATE -	REVISED -		FED. ROAD DIST. NO. 1 ILLINOIS FED. AID PROJECT							