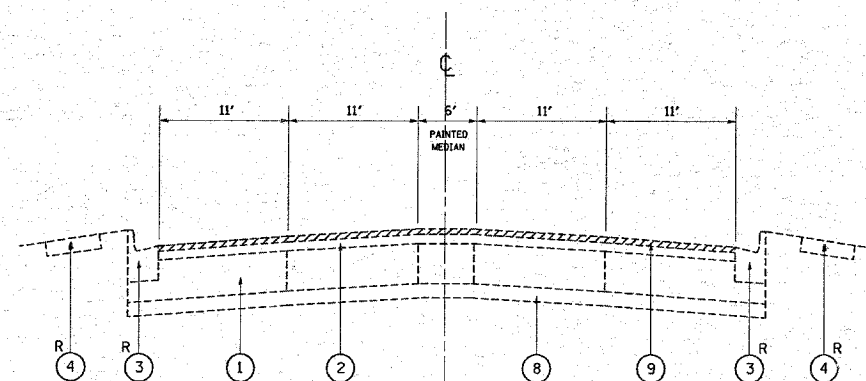


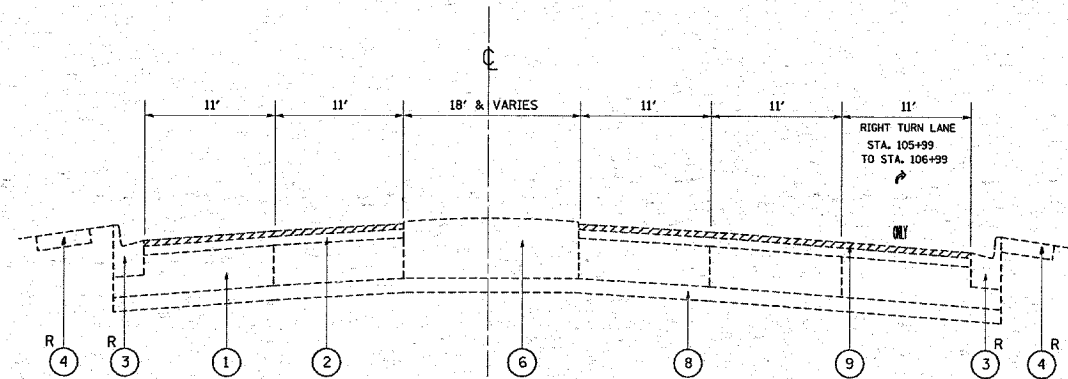
EXISTING TYPICAL CROSS SECTION  
STA. 64+41 TO 67+90



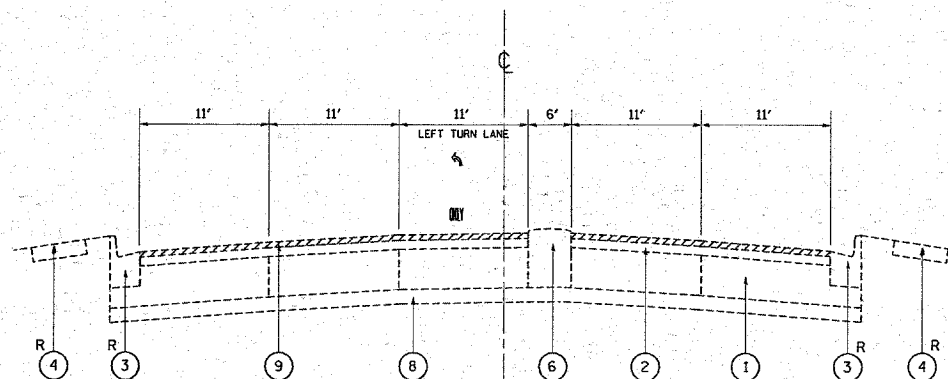
EXISTING TYPICAL CROSS SECTION  
STA. 67+90 TO 103+85

**LEGEND:**

- ① EXIST. P.C.C. PAVEMENT, ±9"
  - ② EXIST. HOT-MIX ASPHALT SURFACE, ±3"
  - ③ EXIST. COMB. CONC. CURB AND GUTTER, TYPE B-6.24
  - ④ EXIST. P.C.C. SIDEWALK
  - ⑤ EXIST. P.C.C. SHOULDER, 10'
  - ⑥ EXIST. CORRUGATED MEDIAN
  - ⑦ EXIST. BARRIER MEDIAN
  - ⑧ EXIST. STABILIZED SUB-BASE
  - ⑨ PROP. HOT-MIX ASPHALT SURFACE REMOVAL, 2½"
  - ⑩ PROP. POLYMERIZED LEVELING BINDER (MACHINE METHOD), SUPERPAVE, IL-4.75, N50, ¾"
  - ⑪ PROP. POLYMERIZED HOT-MIX ASPHALT SURFACE COURSE, MIX "F", N90, 1¾"
- R. CURB AND GUTTER AND SIDEWALK REMOVAL AND REPLACEMENT  
(LOCATION AS DIRECTED BY THE ENGINEER)



EXISTING TYPICAL CROSS SECTION  
STA. 103+85 TO 107+27



EXISTING TYPICAL CROSS SECTION  
STA. 107+27 TO 110+23

FILE NAME =  
c:\projects\113208\sh\_rdky.dgn

USER NAME = steeppa  
DESIGNED -  
DRAWN -  
CHECKED -  
DATE

REVISI  
REVISE  
REVISE  
REVISE

REVISI  
REVISE  
REVISE  
REVISE

**STATE OF ILLINOIS  
DEPARTMENT OF TRANSPORTATION**

EXISTING TYPICAL CROSS SECTIONS  
US 12/ 20 (95TH ST.)--US 45 (LA GRANGE RD.) TO I-294 (TRI-STATE TOLLWAY)  
SCALE: SHEET NO. OF SHEETS STA. TO STA.

F.A.P. RTE.	SECTION	COUNTY	TOTAL SHEETS	SHEET NO.
029	29R-RS-3	COOK	33	5
CONTRACT NO. 60D94				
FED. ROAD DIST. NO. 1 [ILLINOIS] FED. AID PROJECT				