

F.A.P. RTE.	SECTION	COUNTY	TOTAL SHEETS	SHEET NO.
870	534 RS-4	DUPAGE	24	1

STATE OF ILLINOIS
DEPARTMENT OF TRANSPORTATION
DIVISION OF HIGHWAYS

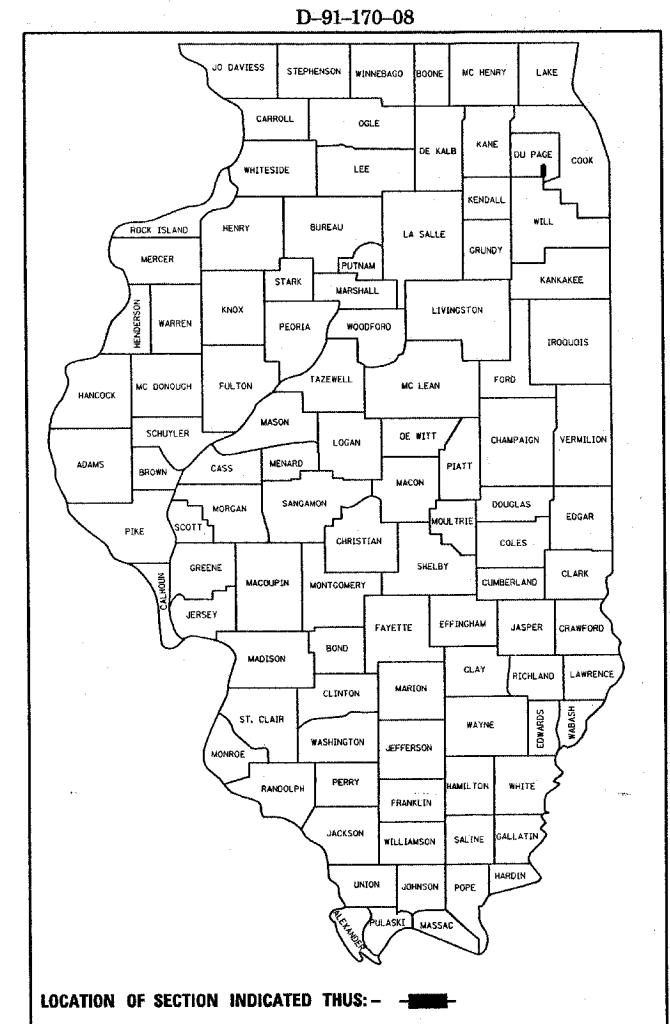
**PROPOSED
HIGHWAY PLANS**

F.A.P. 870: ILL 53
SECTION: 534 RS-4
75TH AVE. TO FOUR LAKES AVE.
RESURFACING (3P)

DUPAGE COUNTY
C-91-170-08

FOR INDEX OF SHEETS, SEE SHEET NO. 2

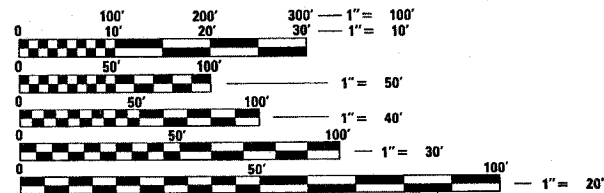
IMPROVEMENT LOCATED IN
THE VILLAGE OF WOODRIDGE



OMISSION:
STA 42+84 to STA. 57+66

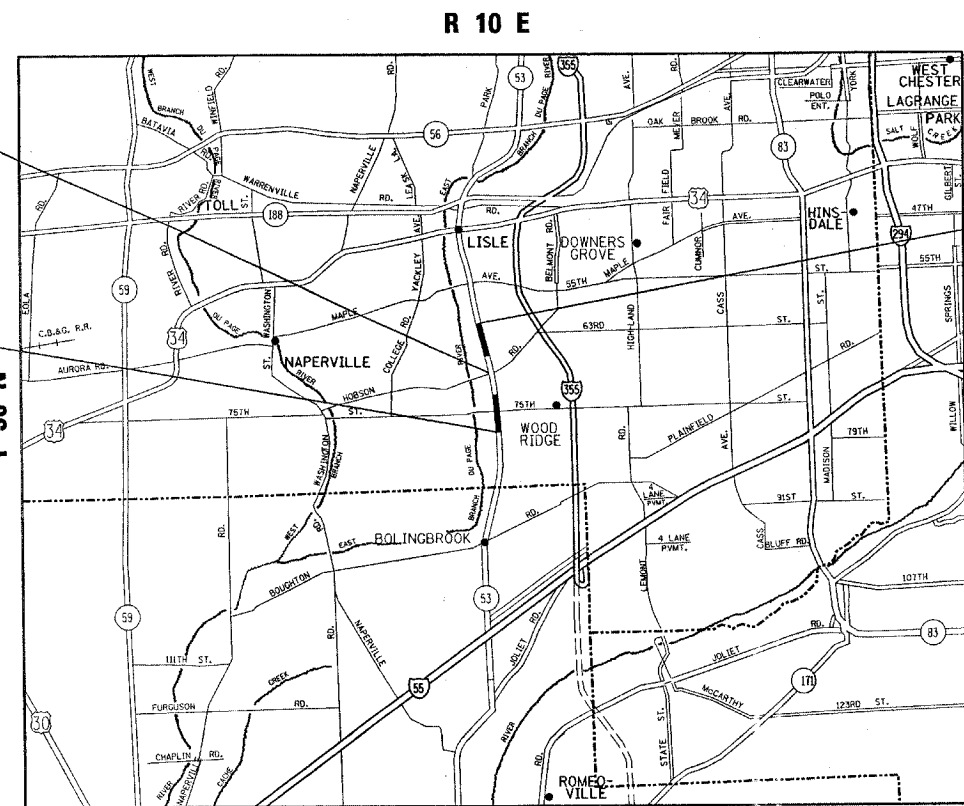
PROJECT BEGINS
STATION 6+58

PROJECT ENDS
STATION 107+79



FULL SIZE PLANS HAVE BEEN PREPARED USING STANDARD ENGINEERING SCALES. REDUCED SIZED PLANS WILL NOT CONFORM TO STANDARD SCALES. IN MAKING MEASUREMENTS ON REDUCED PLANS, THE ABOVE SCALES MAY BE USED.

J.U.L.I.E.
JOINT UTILITY LOCATION INFORMATION FOR EXCAVATION
1-800-892-0123
OR 811



TRAFFIC DATA
2005 ADT = 29,700
POSTED SPEED LIMIT = 45 MPH

MAP SCALE
NOT TO SCALE

PROJECT ENGINEER:
PROJECT MANAGER: KEN ENG (847) 705-4247

LISLE TOWNSHIP
GROSS LENGTH OF IMPROVEMENT = 10,121 LINEAL FEET = 1.92 MILE
NET LENGTH OF IMPROVEMENT = 8,649 LINEAL FEET = 1.63 MILE

STATE OF ILLINOIS
DEPARTMENT OF TRANSPORTATION
DIVISION OF HIGHWAYS
SUBMITTED FEBRUARY 15, 2008
Diana M. O'Keefe DE
DEPUTY DIRECTOR OF HIGHWAYS, REGION ENGINEER
May 9, 2008
Eric E. Haran DE
ENGINEER OF DESIGN AND ENVIRONMENT
May 9, 2008
Christina M. Red DE
DIRECTOR OF HIGHWAYS, CHIEF ENGINEER

PRINTED BY THE AUTHORITY
OF THE STATE OF ILLINOIS