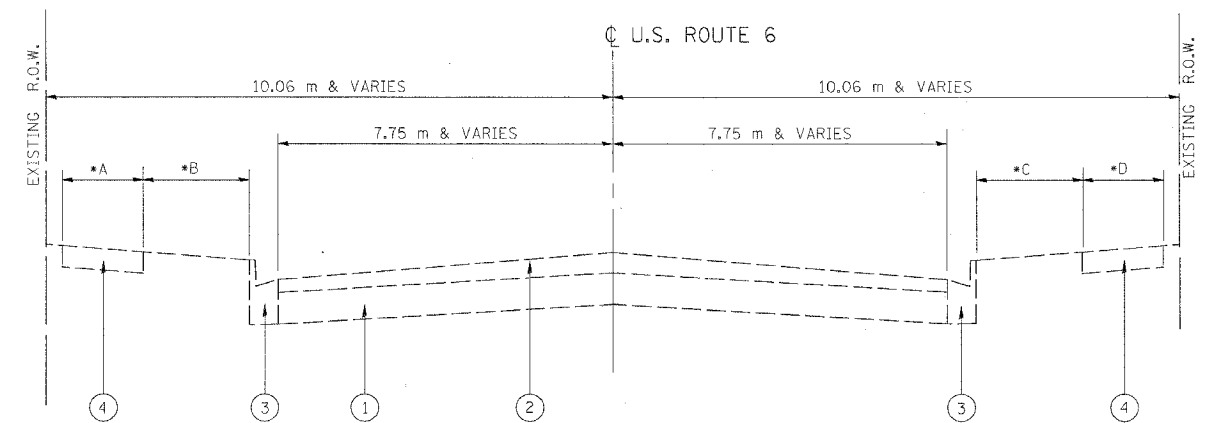
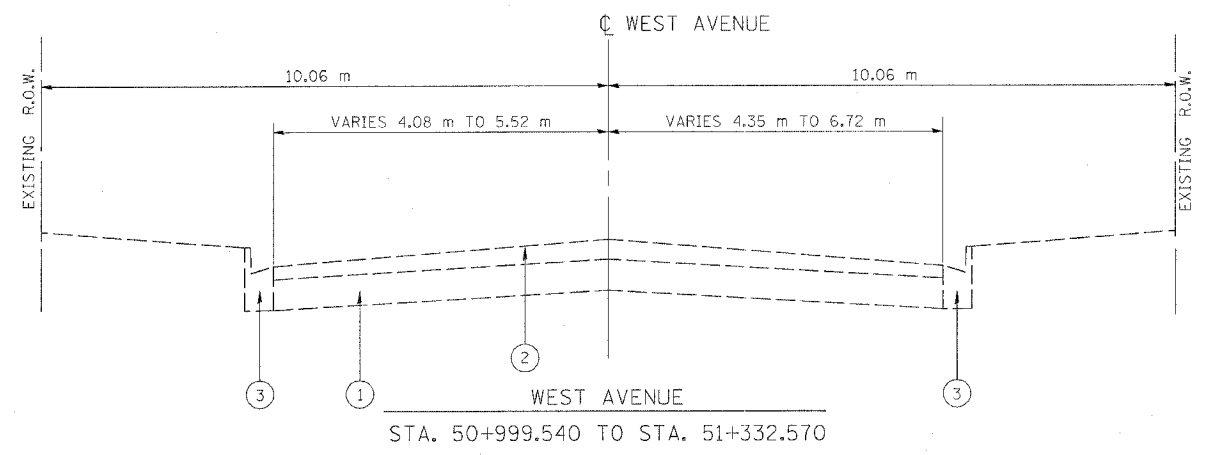
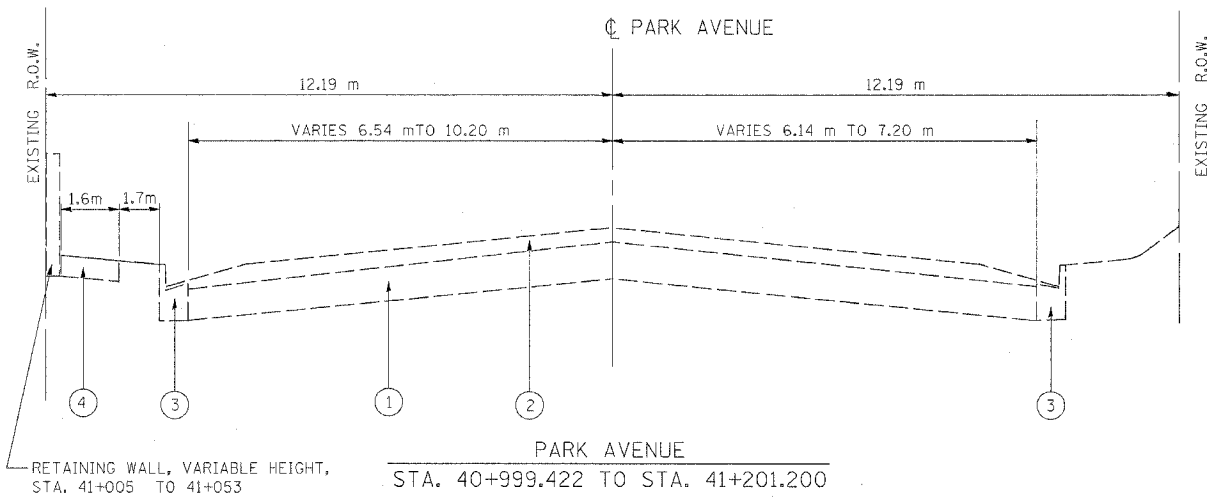
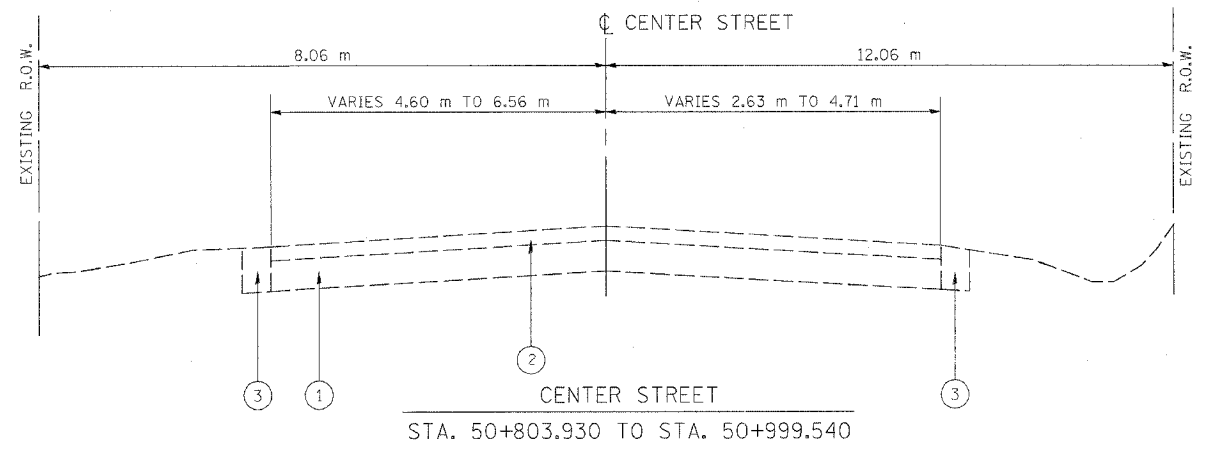
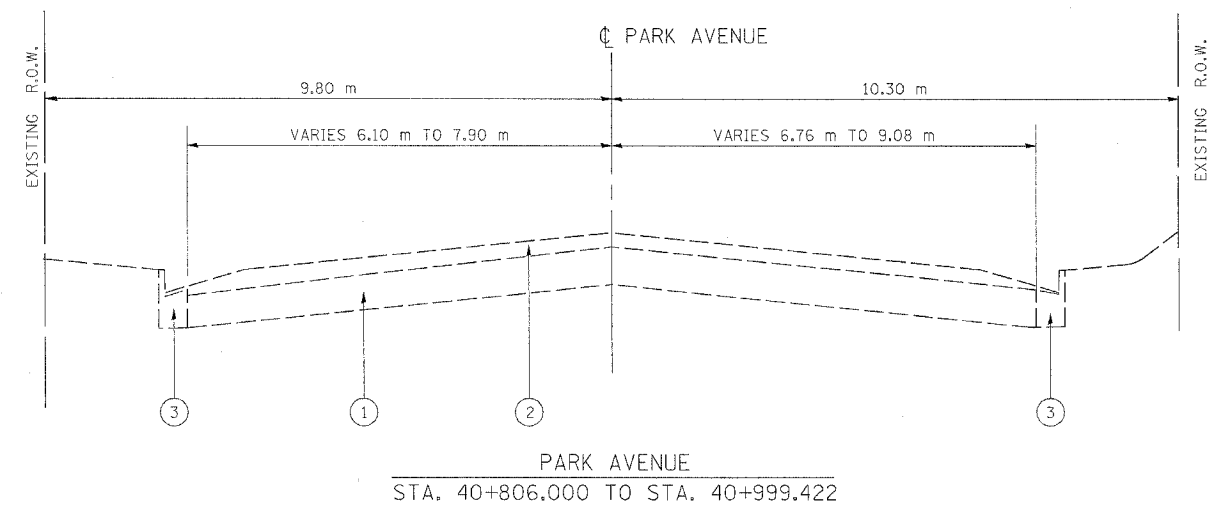


F.A.P. RTE.	SECTION	COUNTY	TOTAL SHEETS	SHEET NO.
351	2008-001VB	COOK	579	24
STA.	TO STA.			
FED. ROAD DIST. NO.	ILLINOIS	FED. AID PROJECT		
CONTRACT NO. 60E10				



LEGEND - EXISTING

- ① EXIST. P.C.C. PAVEMENT OR P.C.C. BASE COURSE, 225-250 mm
- ② EXIST. HOT-MIX ASPHALT SURFACE, 125 mm
- ③ EXIST. CONCRETE CURB AND GUTTER
- ④ EXIST. P.C.C. SIDEWALK

* EXISTING SIDEWALK AND PARKWAY DIMENSIONS

*A	*B	STATION TO STATION	*C	*D
1.4m	0	STA. 2+682 TO STA. 2+770	--	--
4.2m	0	STA. 2+803 TO STA. 2+849	0	4.2m
1.2m	1.5m	STA. 2+942 TO STA. 3+010	1.5m	1.2m
1.4m	0	STA. 3+010 TO STA. 3+101	2.1m	1.2m

REVISIONS		ILLINOIS DEPARTMENT OF TRANSPORTATION US RTE 6 FROM LEXINGTON AVE TO FISK AVE EXISTING TYPICAL SECTIONS U.S. ROUTE 6 (159TH STREET) STA. 2+682.050 - STA. 3+100.720 PARK AVE, CENTER ST, AND WEST AVE DRAWN BY VAP CHECKED BY JRP
NAME	DATE	

DATE 02/21/08

