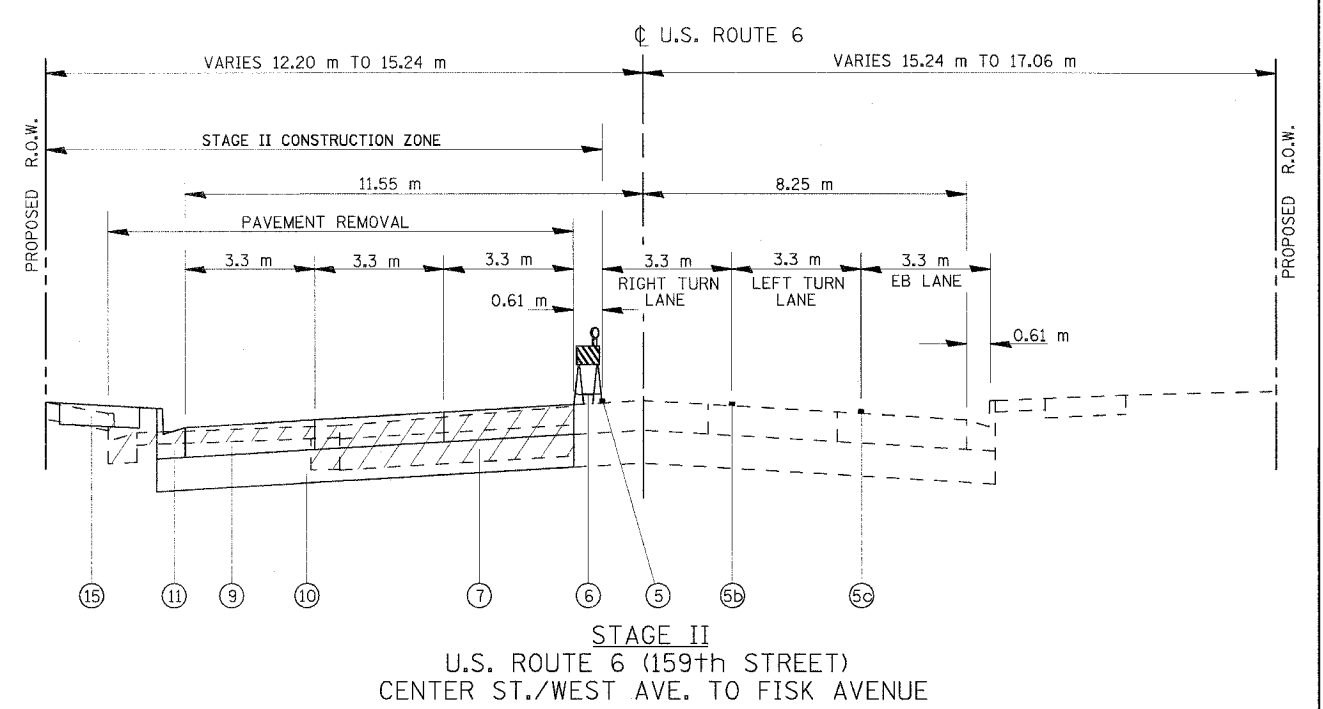
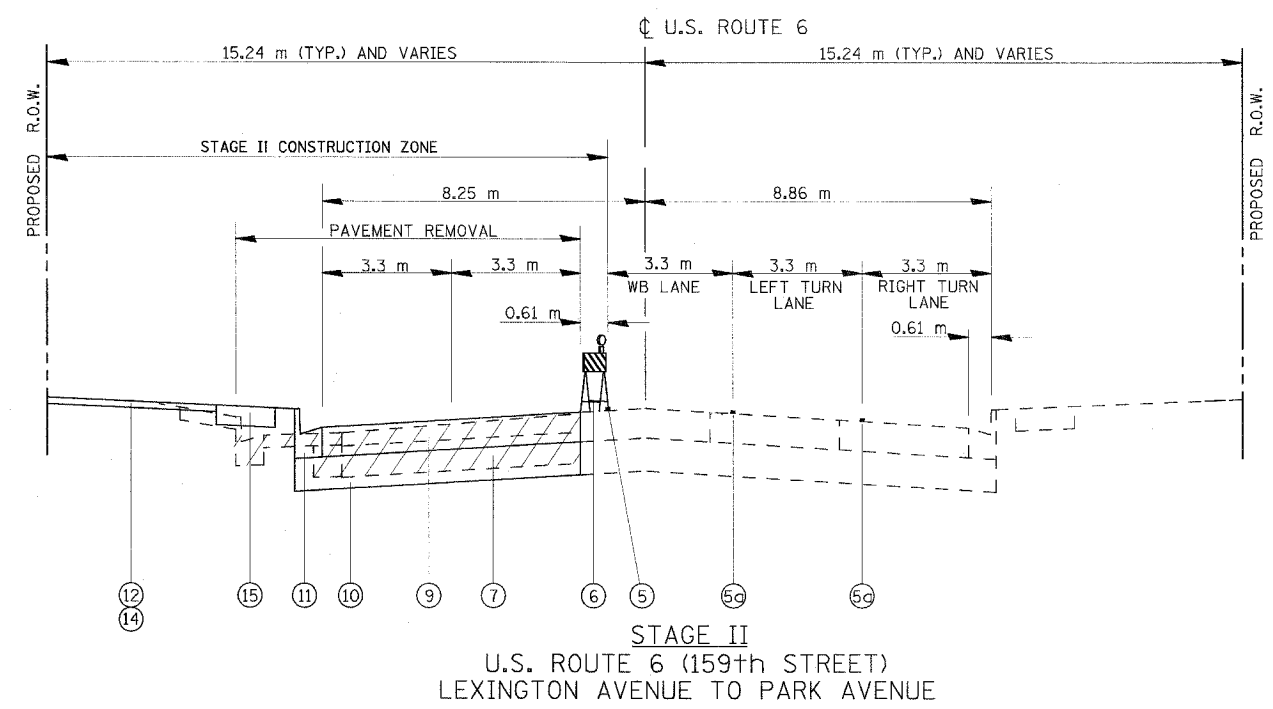
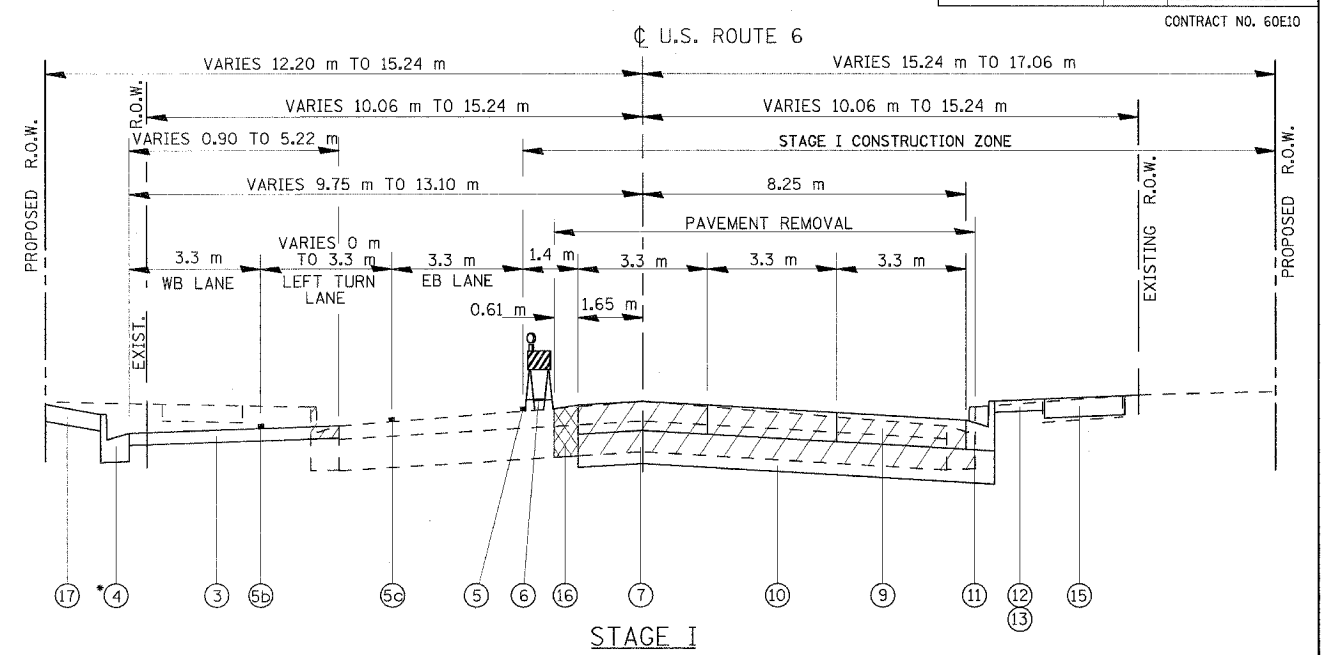
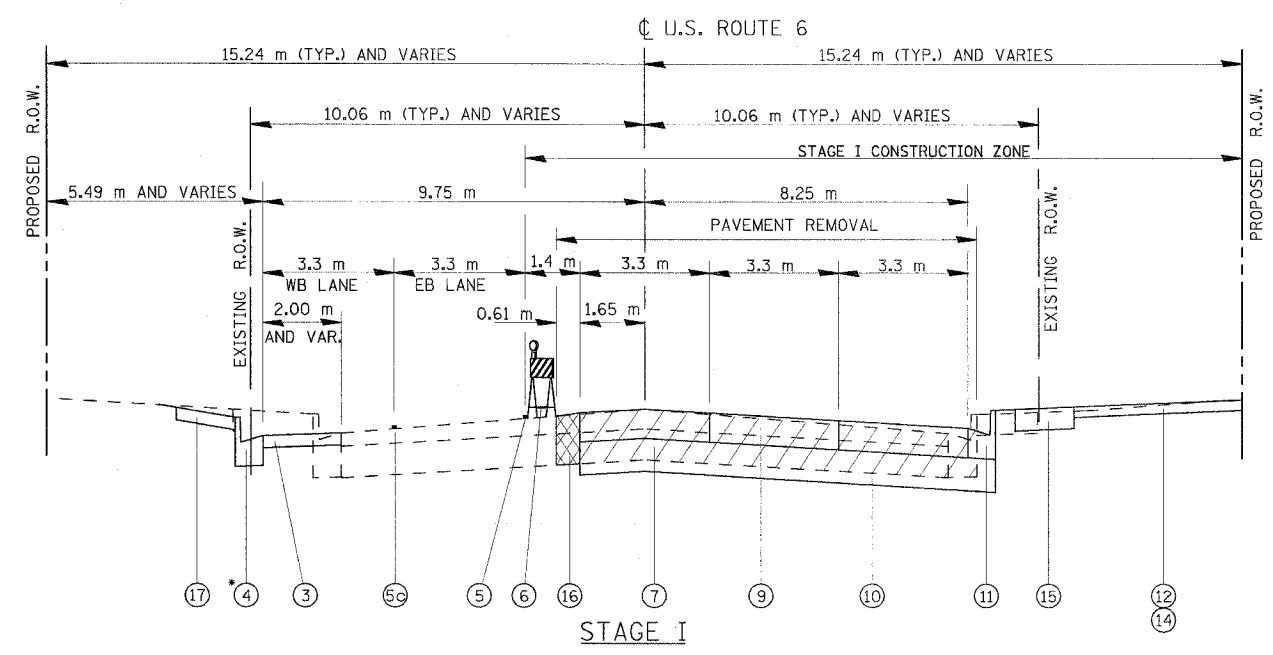


F.A.P. RTE.	SECTION	COUNTY	TOTAL SHEETS	SHEET NO.
351	2008-001VB	COOK	579	47
STA.	TO STA.			
FED. ROAD DIST. NO.	ILLINOIS FED. AID PROJECT			

CONTRACT NO. 60E10



LEGEND, TRAFFIC MAINTENANCE

- | | |
|--|--|
| <ul style="list-style-type: none"> ③ 200 mm TEMPORARY PAVEMENT ④ TEMPORARY CONCRETE CURB AND GUTTER, TYPE B-15.60 * ⑤ TEMPORARY PAVEMENT MARKING TAPE, 100 mm, WHITE ⑤c TEMPORARY PAVEMENT MARKING TAPE, 100mm, YELLOW W/YELLOW SKIP/DASH ⑤b TEMPORARY PAVEMENT MARKING TAPE, 150mm, WHITE ⑤c TEMPORARY PAVEMENT MARKING TAPE, 100mm, DOUBLE YELLOW ⑥ TEMPORARY LIGHTED BARRICADE, DRUM, OR VERTICAL PANEL ⑦ EXISTING PAVEMENT TO BE REMOVED | <ul style="list-style-type: none"> ⑧ EXISTING CORRUGATED CONCRETE MEDIAN REMOVAL PARTIAL DEPTH ⑨ PORTLAND CEMENT CONCRETE PAVEMENT 260 mm (JOINTED) ⑩ AGGREGATE SUBGRADE 300 mm ⑪ COMBINATION CONCRETE CURB AND GUTTER, TYPE B-15.60 ⑫ TOPSOIL, 100 mm ⑬ SODDING, SALT TOLERANT ⑭ SODDING ⑮ PORTLAND CEMENT CONCRETE SIDEWALK, 125 mm ⑯ TEMP. BITUMINOUS AGGREGATE MIXTURE (BAM) INFILL (DEPTH VARIES) ⑰ TEMPORARY SIDEWALK, MIN. 1.5 m WIDE (MAX. 2% SIDESLOPE) |
|--|--|

* PROVIDE FOR DEPRESSED CURB AT LOCATIONS OF EXISTING DRIVEWAYS

NOTE:
ALL REFERENCE TO TYPE III TAPE SHALL BE TYPE III TEMPORARY TAPE FOR WET CONDITIONS.

REVISIONS	
NAME	DATE

ILLINOIS DEPARTMENT OF TRANSPORTATION
US RTE 6 FROM LEXINGTON AVE TO FISK AVE
MAINTENANCE OF TRAFFIC
TYPICAL SECTIONS

MT-6.5
DATE 02/21/08
DRAWN BY MRF
CHECKED BY JWK