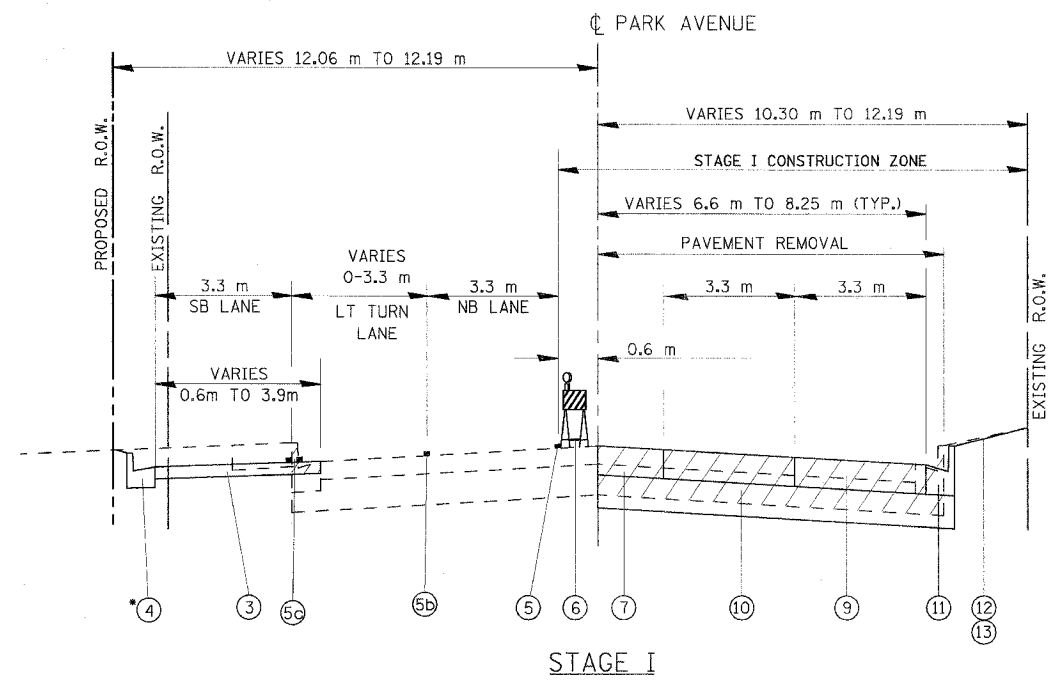


F.A.P. RTE.	SECTION	COUNTY	TOTAL SHEETS	SHEET NO.
351	2008-001VB	COOK	579	48
STA.	TO STA.			
FED. ROAD DIST. NO.	ILLINOIS FED. AID PROJECT			

CONTRACT NO. 60E10

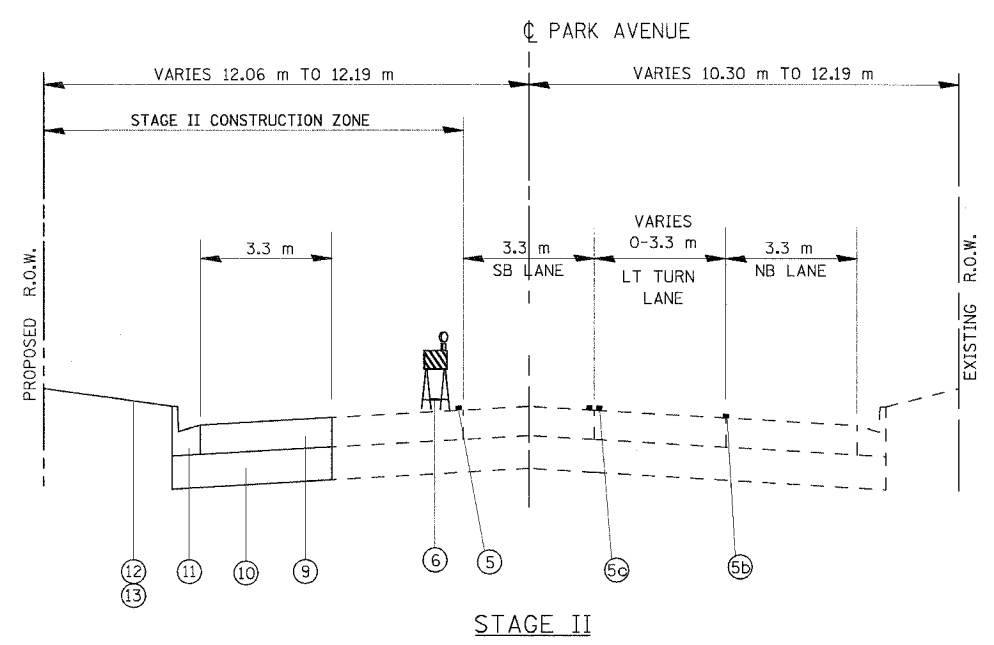
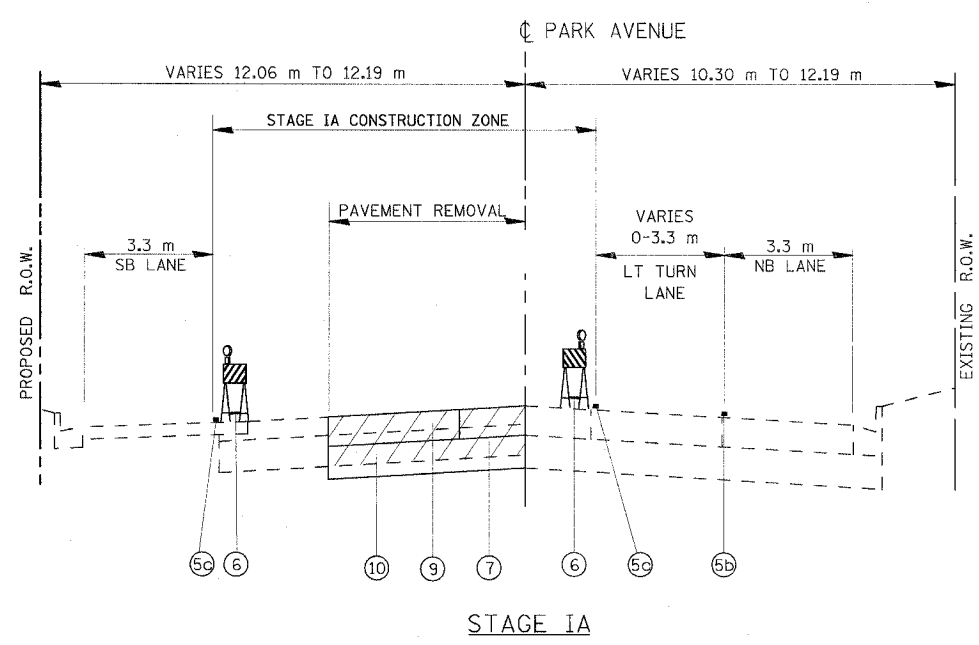


- LEGEND, TRAFFIC MAINTENANCE**
- ① TEMPORARY DRAINAGE SWALE
 - ② TEMPORARY STONE (FOR SHOULDER), 150 mm
 - ③ 200 mm TEMP. BITUMINOUS AGGREGATE MIXTURE (BAM)
 - ④ TEMPORARY CONCRETE CURB AND GUTTER, TYPE B-15.60*
 - ⑤ TEMPORARY PAVEMENT MARKING TAPE, 100 mm, WHITE
 - ⑤a TEMPORARY PAVEMENT MARKING TAPE, 100mm, YELLOW W/YELLOW SKIP/DASH
 - ⑤b TEMPORARY PAVEMENT MARKING TAPE, 150mm, WHITE
 - ⑤c TEMPORARY PAVEMENT MARKING TAPE, 100mm, DOUBLE YELLOW
 - ⑥ TEMPORARY LIGHTED BARRICADE, DRUM, OR VERTICAL PANEL
 - ⑦ EXISTING PAVEMENT TO BE REMOVED
 - ⑧ EXISTING CORRUGATED CONCRETE MEDIAN REMOVAL PARTIAL DEPTH
 - ⑨ PORTLAND CEMENT CONCRETE PAVEMENT 260 mm (JOINTED)
 - ⑩ AGGREGATE SUBGRADE 300 mm
 - ⑪ COMBINATION CONCRETE CURB AND GUTTER, TYPE B-15.60
 - ⑫ TOPSOIL, 100 mm
 - ⑬ SODDING, SALT TOLERANT
 - ⑭ SODDING
 - ⑮ PORTLAND CEMENT CONCRETE SIDEWALK, 125 mm
 - ⑯ TEMPORARY BITUMINOUS AGGREGATE MIXTURE (BAM) INFILL (DEPTH VARIES)
 - ⑰ TEMPORARY SIDEWALK, MIN. 1.5 m WIDE (MAX. 2% SIDESLOPE)

* PROVIDE FOR DEPRESSED CURB AT LOCATIONS OF EXISTING DRIVEWAYS

SEE SHEET MT-41 FOR TEMPORARY DRAINAGE DETAILS, AND MAINTENANCE OF TRAFFIC PLAN SHEETS FOR LOCATIONS OF TEMPORARY INLETS

NOTE:
ALL REFERENCE TO TYPE III TAPE SHALL BE TYPE III TEMPORARY TAPE FOR WET CONDITIONS.



PARK AVENUE
STA. 40+805.977 TO STA. 41+202.323

URS 100 S. WACKER DR., SUITE 500
CHICAGO, ILLINOIS 60606
TEL. (312) 939-1000
FAX (312) 939-4198

REVISIONS		ILLINOIS DEPARTMENT OF TRANSPORTATION US RTE 6 FROM LEXINGTON AVE TO FISK AVE MAINTENANCE OF TRAFFIC TYPICAL SECTIONS
NAME	DATE	

MT-12A
DATE 02/21/08
DRAWN BY MRF
CHECKED BY JWK