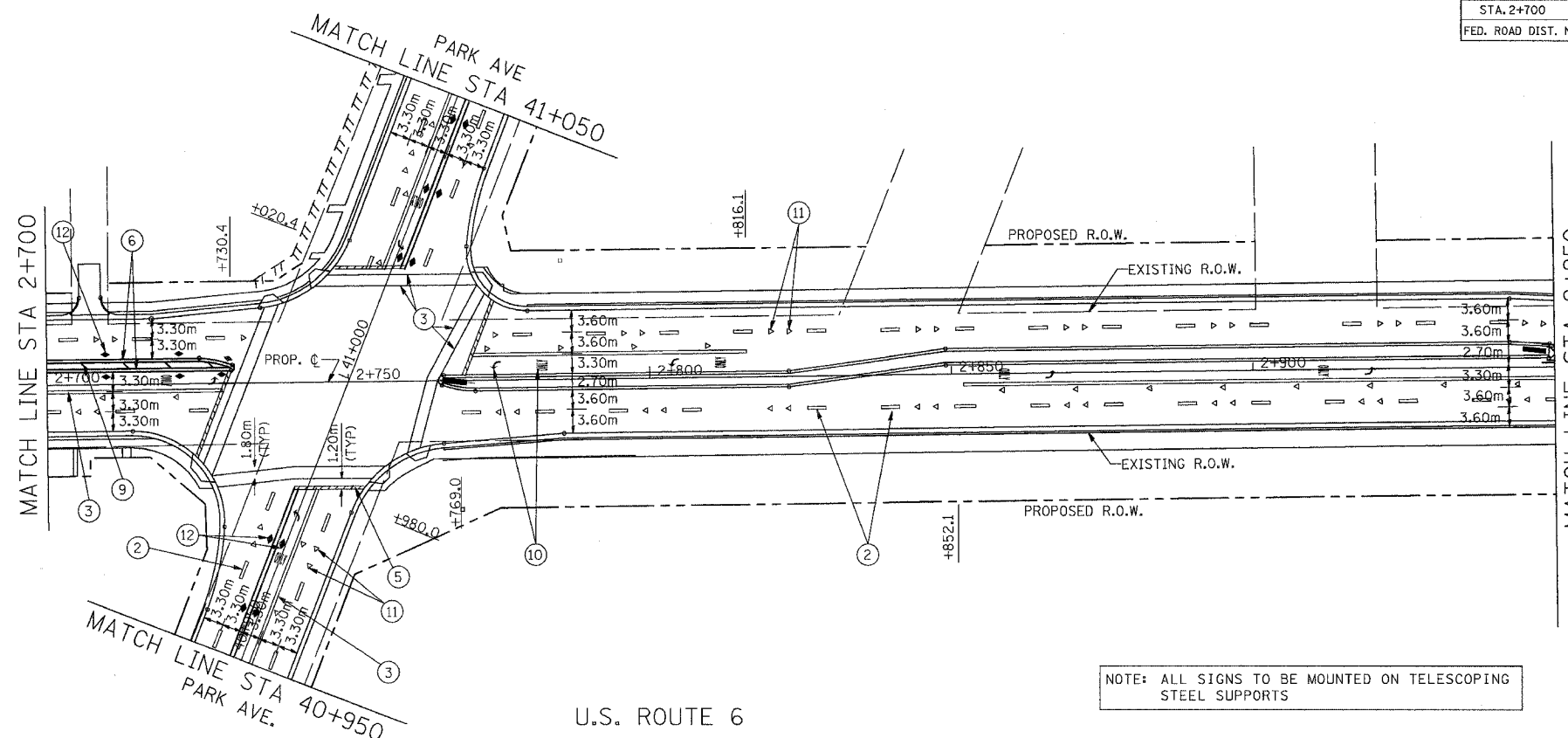


F.A.P. RTE.	SECTION	COUNTY	TOTAL SHEETS	SHEET NO.
351	2008-001VB	COOK	579	129
STA. 2+700		TO STA. 3+250		
FED. ROAD DIST. NO.		ILLINOIS FED. AID PROJECT		
CONTRACT NO. 60E10				

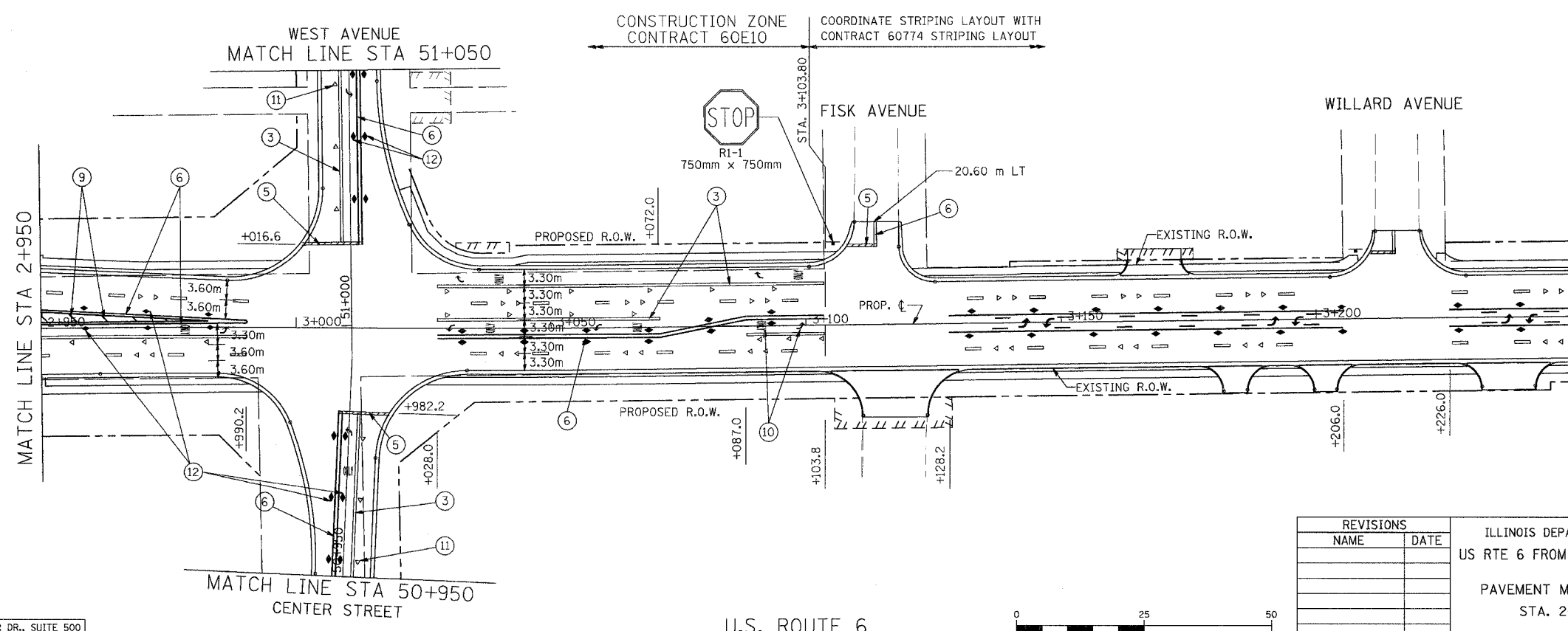
**LEGEND FOR PAVEMENT MARKING**

- ① POLYUREA PAVEMENT MARKING  
TYPE A - LINE 100mm (WHITE)
- ② POLYUREA PAVEMENT MARKING  
TYPE A - LINE 100mm  
(WHITE, 3m-DASH, 9m-SKIP)
- ③ POLYUREA PAVEMENT MARKING  
TYPE A - LINE 150mm (WHITE)
- ④ POLYUREA PAVEMENT MARKING  
TYPE A - LINE 300mm (WHITE)
- ⑤ POLYUREA PAVEMENT MARKING  
TYPE A - LINE 600mm (WHITE)
- ⑥ POLYUREA PAVEMENT MARKING  
TYPE A - LINE 100mm (YELLOW, 2-100mm  
ø 280 mm C/C)
- ⑦ POLYUREA PAVEMENT MARKING  
TYPE A - LINE 100mm (YELLOW SOLID)
- ⑧ POLYUREA PAVEMENT MARKING  
TYPE A - LINE 100 mm  
(YELLOW, 3 m -DASH, 9 m-SKIP )
- ⑨ POLYUREA PAVEMENT MARKING  
TYPE A - LINE 300 mm (YELLOW)
- ⑩ POLYUREA PAVEMENT MARKING  
LETTERS AND SYMBOLS (WHITE)
- ⑪ RAISED REFLECTIVE PAVEMENT MARKERS  
ONE WAY CRYSTAL MARKER
- ⑫ RAISED REFLECTIVE PAVEMENT MARKERS  
TWO WAY AMBER MARKER
- ⑬ POLYUREA PAVEMENT MARKING  
TYPE A - LINE 150 mm  
(WHITE, 0.6m-DASH, 1.8 m-SKIP)
- ⑭ RAISED REFLECTIVE PAVEMENT MARKERS  
ONE WAY AMBER MARKER

FOR NOTES SEE DRAWING LS-04 ON SHEET 128

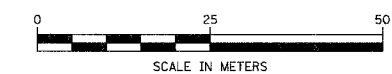


NOTE: ALL SIGNS TO BE MOUNTED ON TELESCOPING STEEL SUPPORTS



REVISIONS	
NAME	DATE

ILLINOIS DEPARTMENT OF TRANSPORTATION  
 US RTE 6 FROM LEXINGTON AVE TO FISK AVE  
 PAVEMENT MARKING AND SIGNING PLAN  
 STA. 2+700 TO STA. 3+250  
 LS-05  
 DATE 02/21/08  
 DRAWN BY TWR  
 CHECKED BY NAP



**URS** 100 S. WACKER DR., SUITE 500  
 CHICAGO, ILLINOIS 60606  
 TEL. (312) 939-1000  
 FAX (312) 939-4198