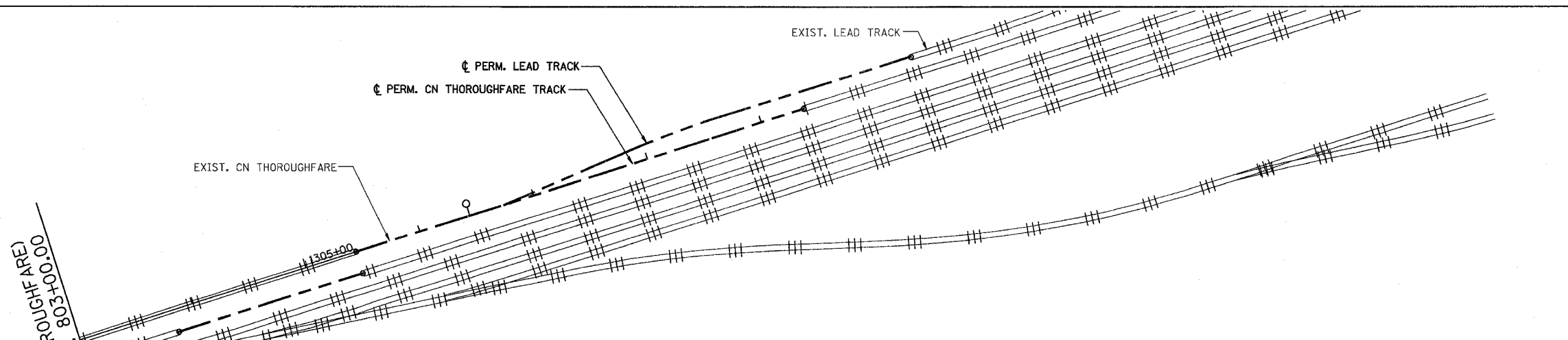


ROUTE NO.	SECTION	COUNTY	TOTAL SHEETS	SHEET NO
F.A.P. 351	2008-001VB	COOK	579	214
STA.		TO STA.		
FED. ROAD DIST. NO. 7		ILLINOIS	FED. AID PROJECT	

CONTRACT NO. 60E10

3/13/2008 2:09:48 PM

q:\17049\069\Track & Rail Main Contract\FINAL PLANS\stg6new_2.dgn



RAILROAD TRACK, REMOVE (BY METRA)
 TEMP. METRA TRACK 1 TO BE REMOVED
 STA. 108+69.00 TO 111+41.29 = 272 TRK. FT.
 TEMP. METRA TRACK 2 TO BE REMOVED
 STA. 210+59.02 TO 212+18.38 = 159 TRK. FT.
 TOTAL = 431 TRK. FT.

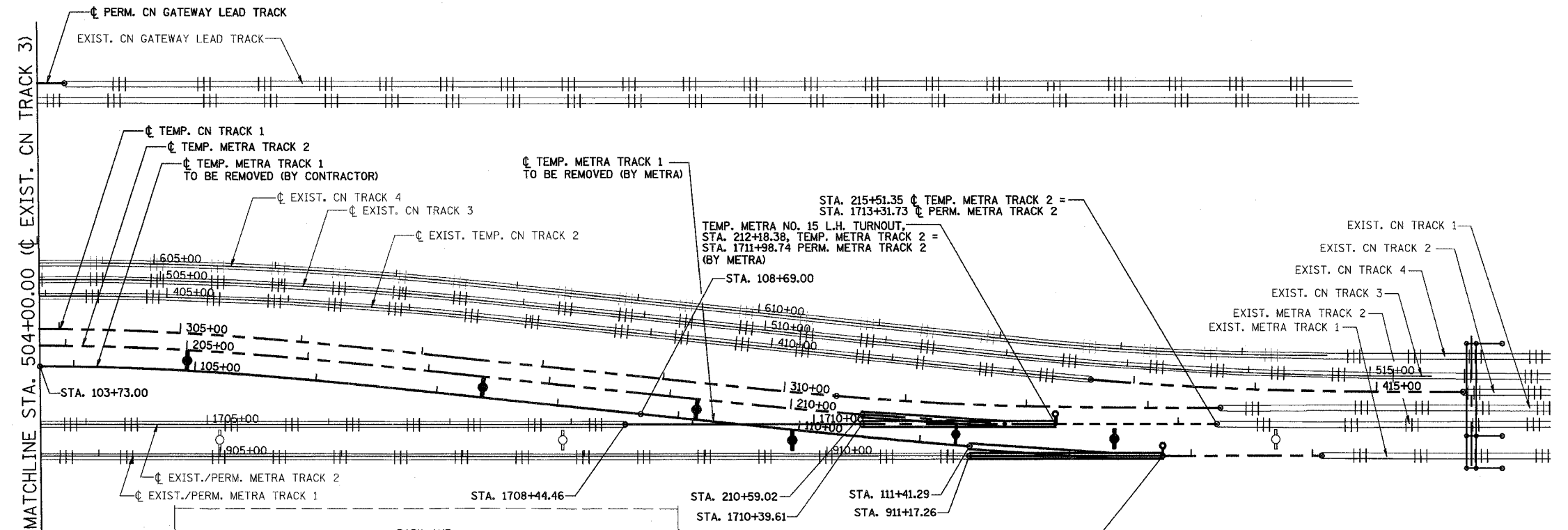
RAILROAD TRACK SHIFT (BY METRA)
 REALIGN PERM. METRA TRACK 2
 STA. 1711+98.74 TO 1713+31.73

RAILROAD TRACK (BY METRA)
 PERM. METRA TRACK 2
 STA. 1708+44.46 TO 1710+39.61 = 196 TRK. FT.
 PERM. METRA TRACK 1
 STA. 911+17.26 TO 912+76.64 = 160 TRK. FT.
 TOTAL = 356 TRK. FT.

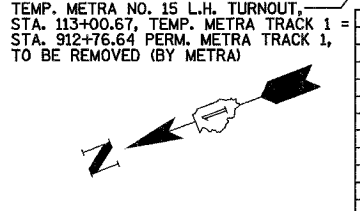
RAILROAD TRACK, REMOVE (BY CONTRACTOR)
 TEMP. METRA TRACK 1 TO BE REMOVED
 STA. 103+73.00 TO STA. 108+69.00 TO = 496 TRK. FT.
 TOTAL = 496 TRK. FT.

TEMPORARY NO. 15 TURNOUT (BY METRA)
 METRA TRACK 2
 STA. 212+18.38, L.H. = 1 EA.
 TOTAL = 1 EA.

REMOVE NO. 15 TURNOUT (BY METRA)
 METRA TRACK 1
 STA. 113+00.67, L.H. = 1 EA.
 TOTAL = 1 EA.



NOTES:
STAGE 7
 FOR STAGE 7 SUGGESTED TRACK CONSTRUCTION TASKS & SEQUENCING SEE SHEET 41.
 FOR AC/SCADA AND SIGNAL RELOCATION SEE METRA UTILITIES SHEETS.
 FOR SIGNAL CABLE RELOCATION SEE SIGNAL SHEETS.
 FOR LEGEND, SEE SHEET 21.



REVISIONS	
NAME	DATE
REZ	10/19/07

ILLINOIS DEPARTMENT OF TRANSPORTATION
 US RTE 6 FROM I-294 TO IL RTE 1
 METRA & CN OVER 159TH STREET

**TRACK CONSTRUCTION
 PLAN OF STAGE 7 WORK (SOUTH)**

SHT. 40 OF 88
 DATE 2/21/2008

DRAWN BY REZ
 CHECKED BY RMS