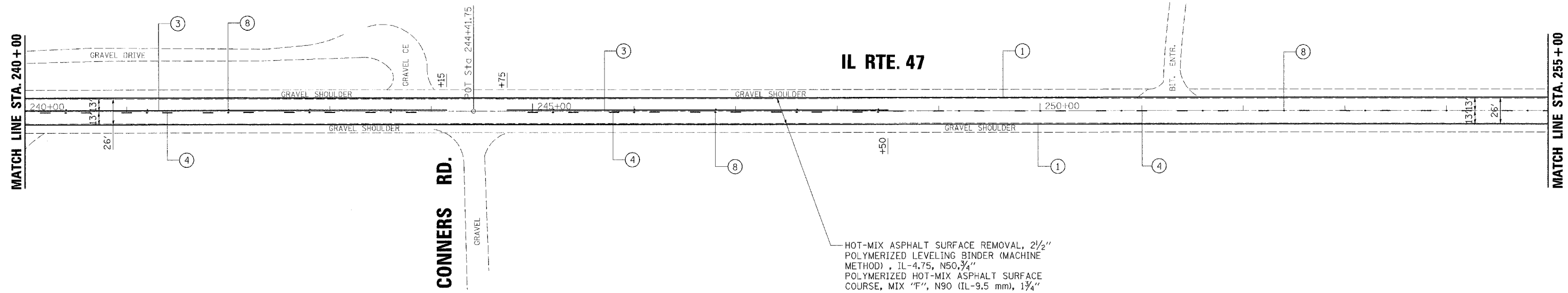
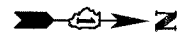


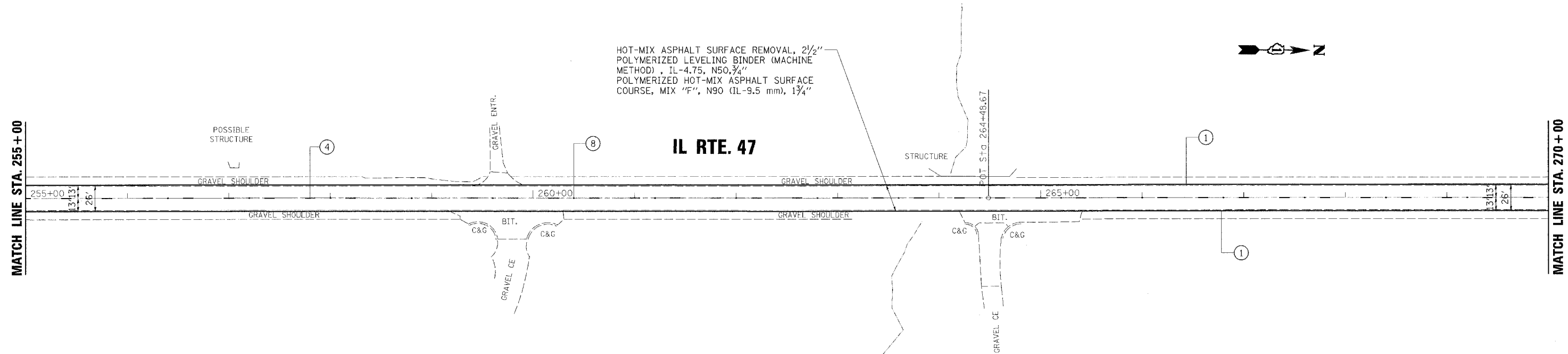
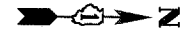
MATCH LINE STA. 240+00

MATCH LINE STA. 255+00



MATCH LINE STA. 255+00

MATCH LINE STA. 270+00



PLOT DATE = 4/18/2009
 FILE NAME = ks11225864.ctb
 SCALE = 1/8"=1'-0"
 MODEL = Default

REFER TO SHEET 15 OF 15 FOR PAVEMENT MARKING LEGEND

Excellence through Ownership

200 West Front Street
 Wheaton, IL 60187

DESIGNED	- LCM	REVISED	-
DRAWN	- JMT	REVISED	-
CHECKED	- BLB	REVISED	-
DATE	- 3/28/08	REVISED	-

**STATE OF ILLINOIS
 DEPARTMENT OF TRANSPORTATION**

**IL ROUTE 47
 EXISTING & PROPOSED ROADWAY PLAN**

SCALE: 1"=50' SHEET NO. 9 OF 11 SHEETS STA. 240+00 TO STA. 270+00

F.A.P. RTE.	SECTION	COUNTY	TOTAL SHEETS	SHEET NO.
326	106X-RS-6	KANE	23	14
FED. ROAD DIST. NO. 1 ILLINOIS FED. AID PROJECT			CONTRACT NO. 60E19	