

F.A. RTE.	SECTION	COUNTY	TOTAL SHEETS	SHEET NO.
368	1718.3 RS	COOK	22	1
FED. ROAD DIST. NO.	ILLINOIS	CONTRACT NO. 60E28		

STATE OF ILLINOIS
DEPARTMENT OF TRANSPORTATION
DIVISION OF HIGHWAYS

PROPOSED
HIGHWAY PLANS

FAP ROUTE 368 (PULASKI ROAD)
95TH STREET TO 87TH STREET

SECTION 1718.3 RS
PROJECT: F-0368(009)
RESURFACING (3P)
COOK COUNTY
C-91-349-08

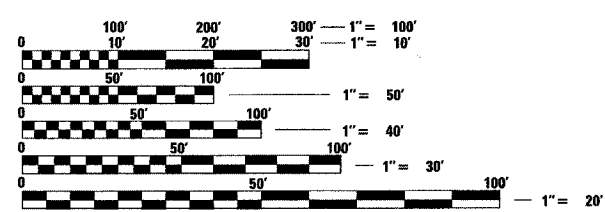
FOR INDEX OF SHEETS, SEE SHEET NO. 2

**PROJECT LOCATED
IN OAK LAWN**

**PROJECT ENDS
STA 62+99**

**PROJECT BEGINS
STA 10+45**

2006 ADT = 24,200 VEHICLES PER DAY
SPEED LIMIT = 40 MPH

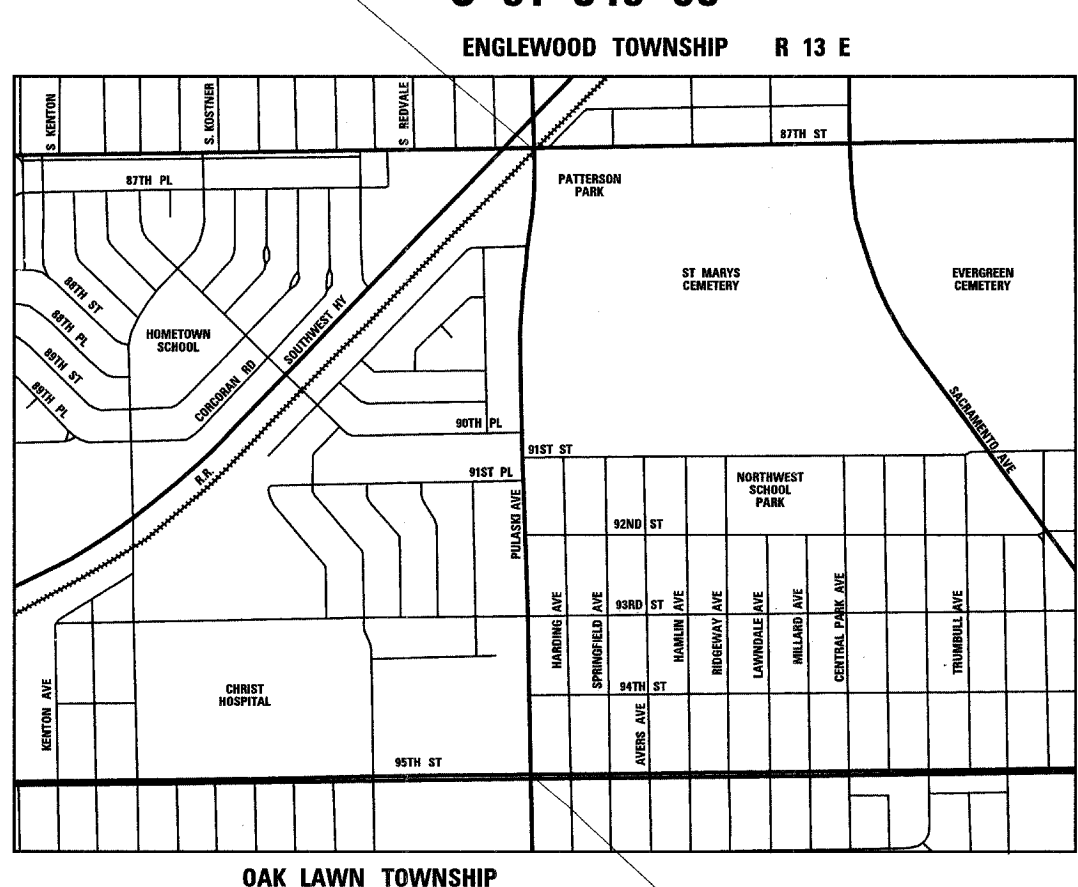


FULL SIZE PLANS HAVE BEEN PREPARED USING STANDARD ENGINEERING SCALES. REDUCED SIZED PLANS WILL NOT CONFORM TO STANDARD SCALES. IN MAKING MEASUREMENTS ON REDUCED PLANS, THE ABOVE SCALES MAY BE USED.

J.U.L.I.E.
JOINT UTILITY LOCATION INFORMATION FOR EXCAVATION
1-800-892-0123
OR 811

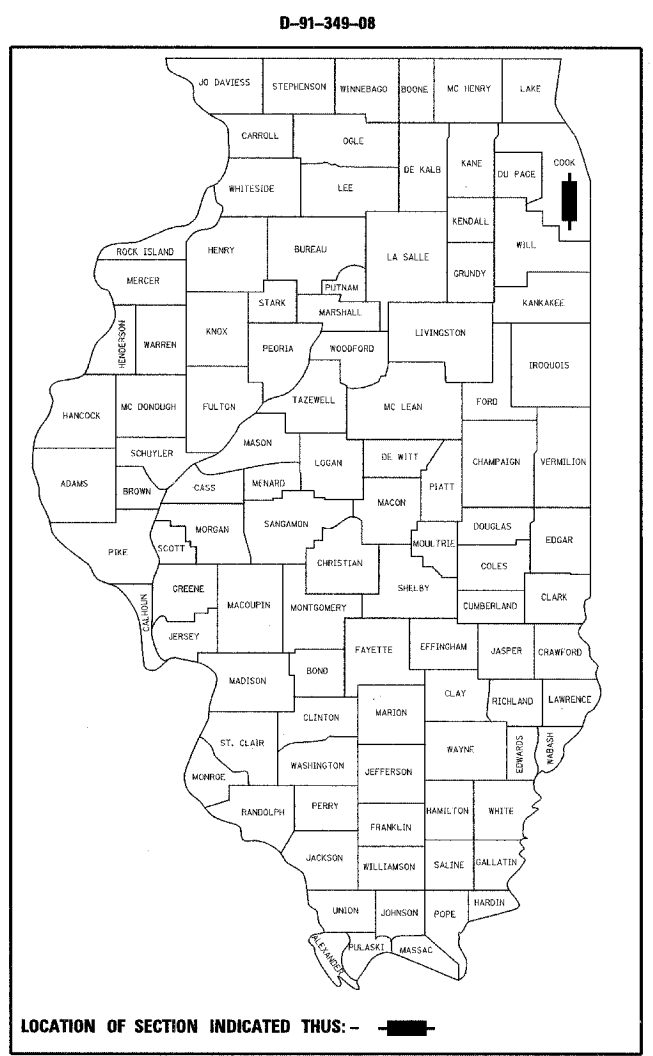
PROJECT ENGINEER: MICHELLE AQUINO (847) 705-4606
PROJECT MANAGER: LONG TRAN (847) 705-4232

CONTRACT NO. 60E28




GROSS & NET LENGTH OF PROJECT = 5100 FT = 0.97 MILES

*LOCATION MAP
NOT TO SCALE*



LOCATION OF SECTION INDICATED THIS: - ■ -

T 37 N | T 38 N
R 13 E
EVERGREEN PARK TOWNSHIP



STATE OF ILLINOIS
DEPARTMENT OF TRANSPORTATION
DIVISION OF HIGHWAYS

SUBMITTED MARCH 31, 2008

Diana M. O'Keefe
DEPUTY DIRECTOR OF HIGHWAYS, REGION ENGINEER

May 9, 2008
Eric S. Barant
Interim ENGINEER OF DESIGN AND ENVIRONMENT

May 9, 2008
Christine M. Reed
DIRECTOR OF HIGHWAYS, CHIEF ENGINEER

rjngroup
Excellence through Ownership
200 West Front Street
Wheaton, IL 60187

**PRINTED BY THE AUTHORITY
OF THE STATE OF ILLINOIS**