

F.A. RTE.	SECTION	COUNTY	TOTAL SHEETS
3512	86Y-RS-3	COOK	35
FED. ROAD DIST. NO.	ILLINOIS	CONTRACT NO. 6	

STATE OF ILLINOIS
DEPARTMENT OF TRANSPORTATION
DIVISION OF HIGHWAYS

**PROPOSED
HIGHWAY PLANS**

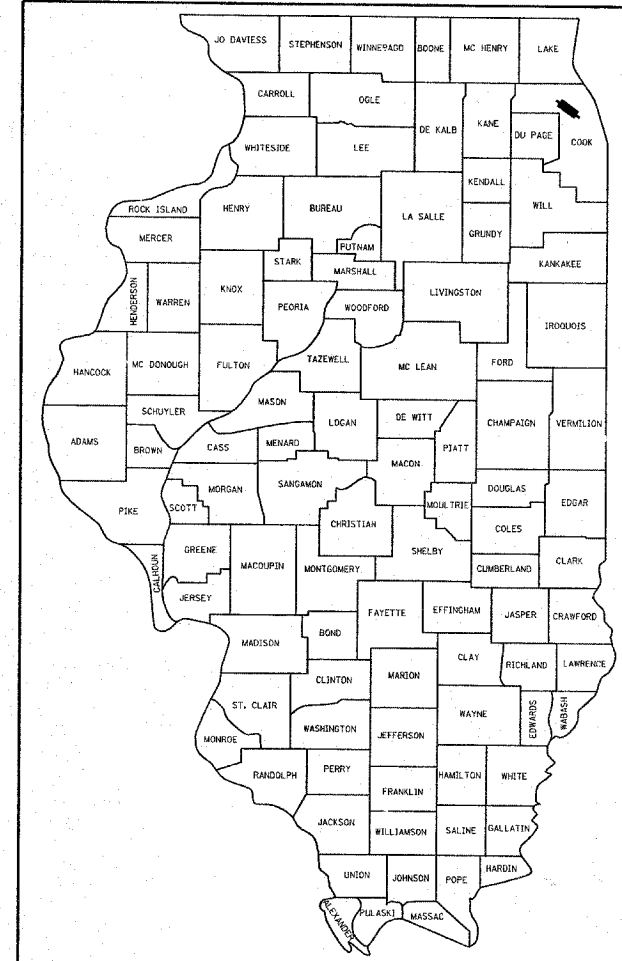
F.A.U. ROUTE 3512: BUSSE HIGHWAY
SECTION 86Y-RS-3

U.S. 14 (DEMPSTER STREET) TO TOUHY AVENUE
RESURFACING (MAINTENANCE), LOOP DETECTORS
COOK COUNTY
C-91-313-01
Proj. ACM-3512(001)

FOR INDEX OF SHEETS, SEE SHEET NO. 2

THIS IMPROVEMENT IS LOCATED IN
THE CITIES OF DES PLAINES AND
PARK RIDGE.

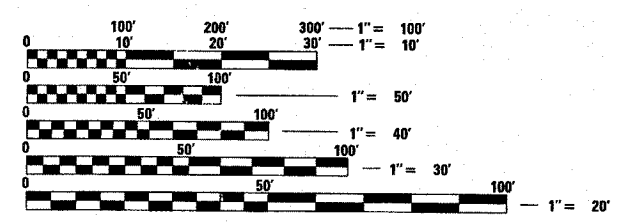
D-91-313-01



LOCATION OF SECTION INDICATED THUS: - ■ -

TRAFFIC DATA
2005 ADT: 12,000
SPEED LIMIT: 35 MPH

DISTRICT ONE - DESIGN & PLAN PREPARATION ENGINEER - K. ENG (847) 705-4247



FULL SIZE PLANS HAVE BEEN PREPARED USING STANDARD ENGINEERING SCALES. REDUCED SIZED PLANS WILL NOT CONFORM TO STANDARD SCALES. IN MAKING MEASUREMENTS ON REDUCED PLANS, THE ABOVE SCALES MAY BE USED.

J.U.L.I.E.
JOINT UTILITY LOCATION INFORMATION FOR EXCAVATION
1-800-892-0123
OR 811

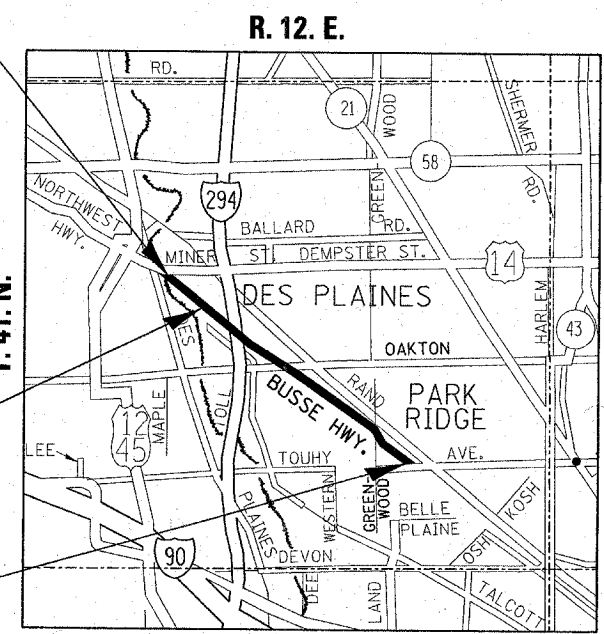
PROJECT ENGINEER
PROJECT MANAGER

CONTRACT NO. 62272

IMPROVEMENT BEGINS
STA. 0+23

OMISSION STA. 20+30
TO STA. 20+60

IMPROVEMENT ENDS
STA. 166+50



MAINE TOWNSHIP
(NOT TO SCALE)

GROSS LENGTH OF IMPROVEMENT = 16,627 FEET = 3.15 MILE
NET LENGTH OF IMPROVEMENT = 16,597 FEET = 3.14 MILE

STATE OF ILLINOIS
DEPARTMENT OF TRANSPORTATION
DIVISION OF HIGHWAYS

SUBMITTED MARCH 25 20 08

[Signature]
DEPUTY DIRECTOR OF HIGHWAYS, REGION ENGINEER

May 9, 20 08
[Signature]
ENGINEER OF DESIGN AND ENVIRONMENT

May 9, 20 08
[Signature]
DIRECTOR OF HIGHWAYS, CHIEF ENGINEER

**PRINTED BY THE AUTHORITY
OF THE STATE OF ILLINOIS**