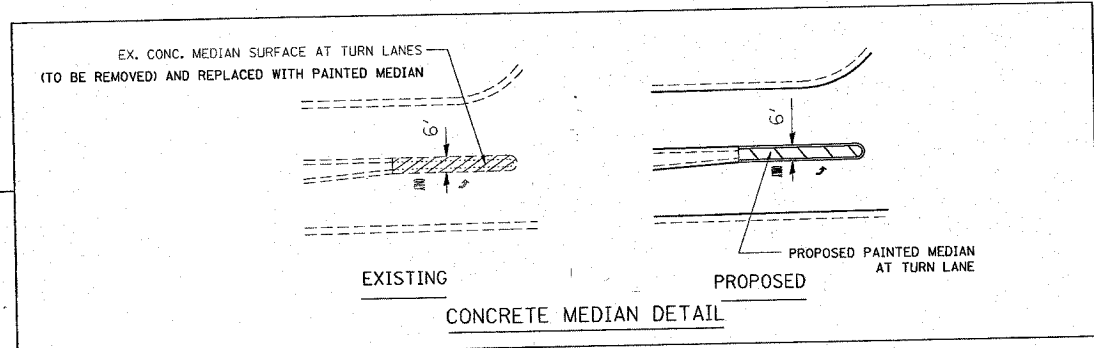
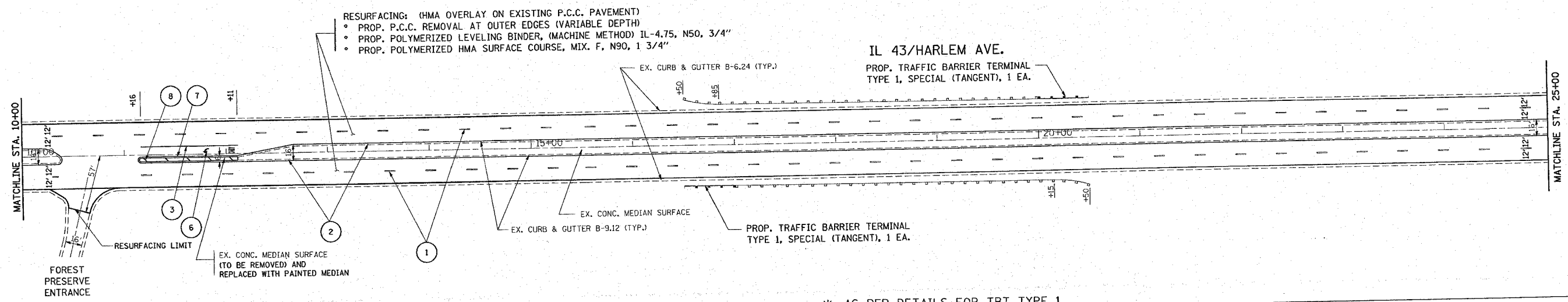


F.A.P. RTE.	SECTION	COUNTY	TOTAL SHEETS	NO.
348	*	COOK	86	19
STA. 10+00		TO STA. 40+00		
FED. ROAD DIST. NO.		ILLINOIS FED. AID PROJECT		

* (1214 & 3127-1) RS-1

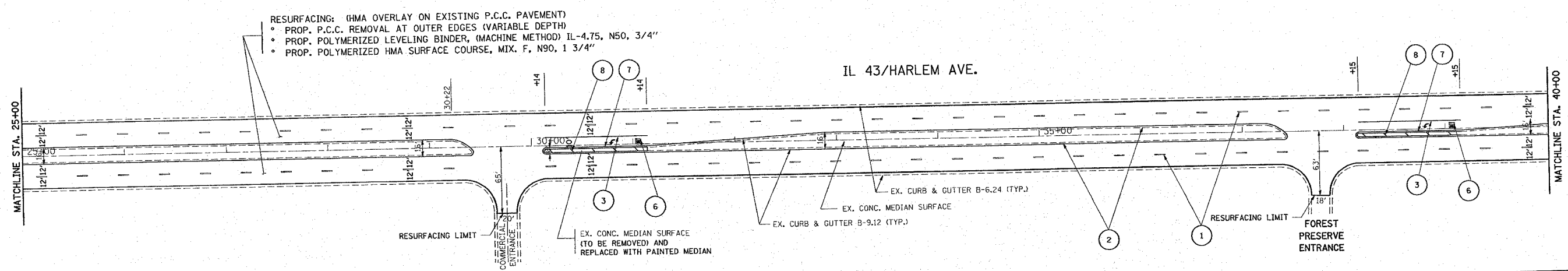
*REF-plan09
*REF-plan10



* AS PER DETAILS FOR TBT TYPE 1, SPECIAL 50' EXISTING GUARD RAIL REMOVE & REPLACE (TYP.) LOCATIONS EXISTING AS SHOWN ON THE PLAN

PAVEMENT MARKING LEGEND

- PROPOSED THERMOPLASTIC PAVEMENT MARKING - LINE, 4" WHITE, SKIP DASH LANE LINE (10' DASH, 30' SKIP)
- PROPOSED THERMOPLASTIC PAVEMENT MARKING - LINE, 4" SOLID YELLOW
- PROPOSED THERMOPLASTIC PAVEMENT MARKING - LINE, 6" SOLID WHITE, TURN LANE
- PROPOSED THERMOPLASTIC PAVEMENT MARKING - LINE, 12" WHITE DIAGONALS @ 75' C-C
- PROPOSED THERMOPLASTIC PAVEMENT MARKING - LINE, 24" WHITE, STOP BAR
- PROPOSED THERMOPLASTIC PAVEMENT MARKING - LETTERS AND SYMBOLS
- PROPOSED THERMOPLASTIC PAVEMENT MARKING - LINE, 4" SOLID DOUBLE YELLOW @ 11" C-C, FOR PAINTED MEDIAN
- PROPOSED THERMOPLASTIC PAVEMENT MARKING - LINE, 12" YELLOW DIAGONALS @ 75' C-C



REVISIONS	NAME	DATE

ILLINOIS DEPARTMENT OF TRANSPORTATION

IL. RTE. 43 (HARLEM AV.)
 EXISTING AND PROPOSED
 ROADWAY AND PAVEMENT MARKING PLAN
 U.S. 6 TO IL. RTE. 7

SCALE: VERT. 1" = 50'
 HORIZ. 1" = 50'

DATE 12/5/2007

DRAWN BY
 CHECKED BY

PLOT DATE = 12/5/2007
 PLOT SCALE = 60.0000 / IN.
 USER NAME = drivekagm