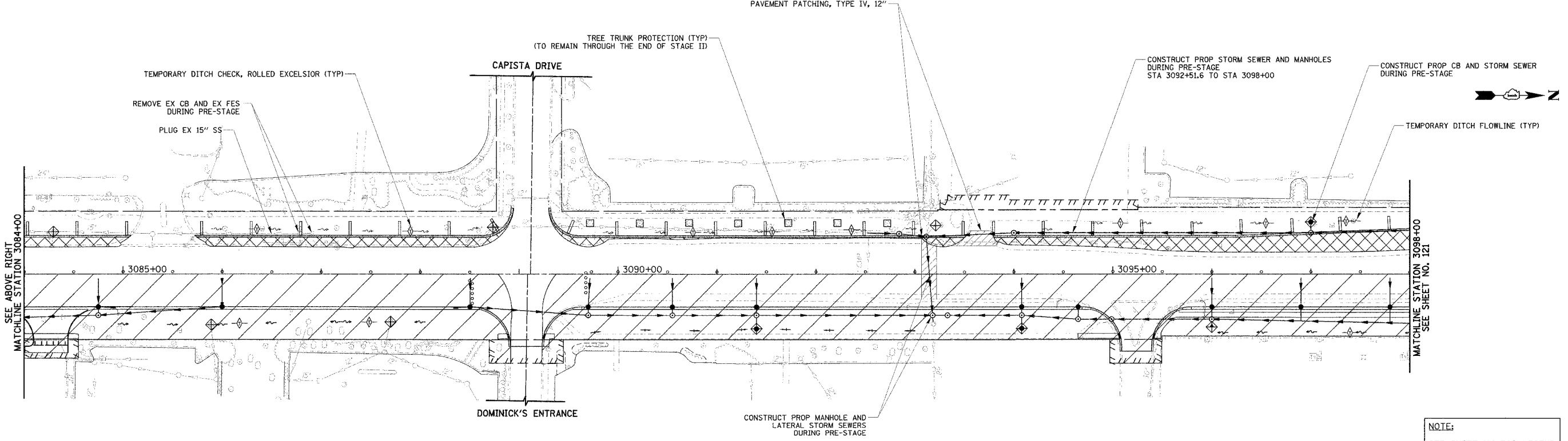
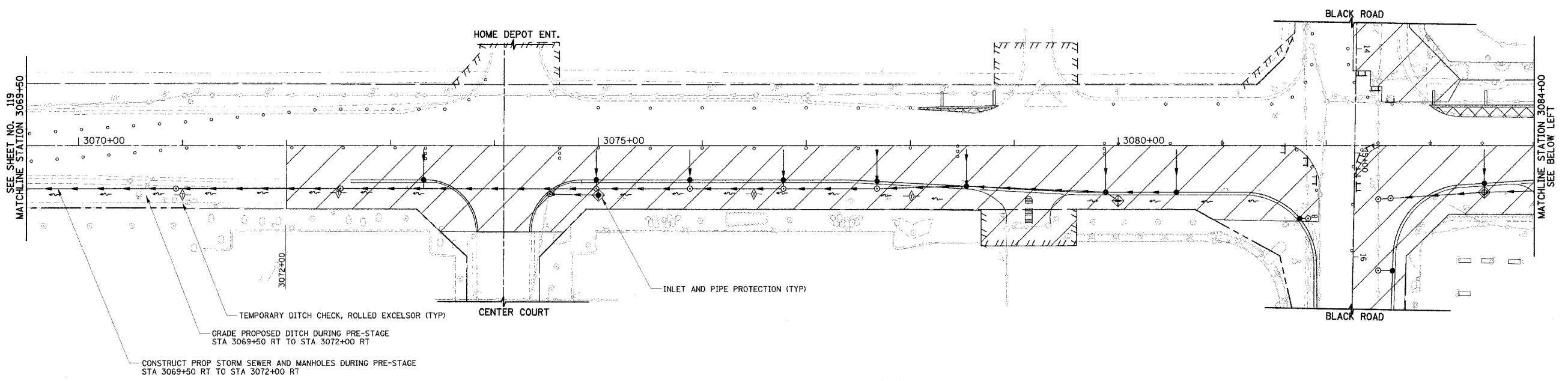
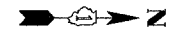


F.A.P. RTE.	SECTION	COUNTY	TOTAL SHEETS	SHEET NO.
338	114R-1	WILL	355	120
STA. 3069+50 TO STA 3098+00				
FED. ROAD DIST. NO. 1 ILLINOIS FED. AID PROJECT				

STAGE IA EROSION CONTROL
 MAINTAIN TEMPORARY DITCH CHECKS
 STA 3061+00 TO STA 3072+00, RT OF C
 (STAGE IA NOT SHOWN)



NOTE:
 SEE SHEET 118 FOR LEGEND

PLAN	DATE
REVISIONS	DATE
NO.	

PROFILE	DATE
REVISIONS	DATE
NO.	

REVISIONS	
NAME	DATE
REVISED IL59 ALIGN.	12/22/06

ILLINOIS DEPARTMENT OF TRANSPORTATION
EROSION CONTROL PLAN
STAGE I/IA
 ILLINOIS ROUTE 59
 STATION 3069+50 TO STATION 3098+00
 BLACK ROAD
 STATION 13+75 TO STATION 16+50
 DATE 3/16/08
 DRAWN BY MJG
 CHECKED BY VJD

