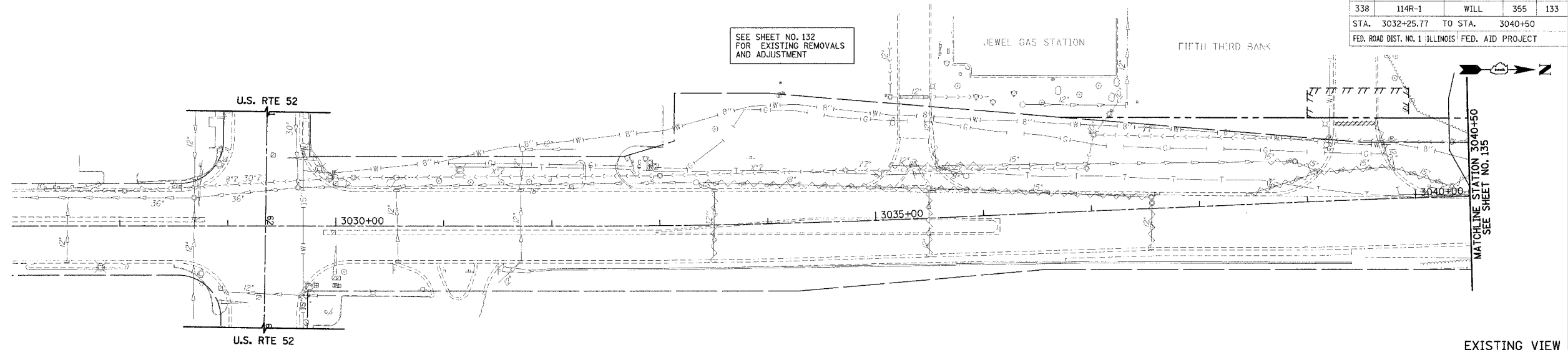
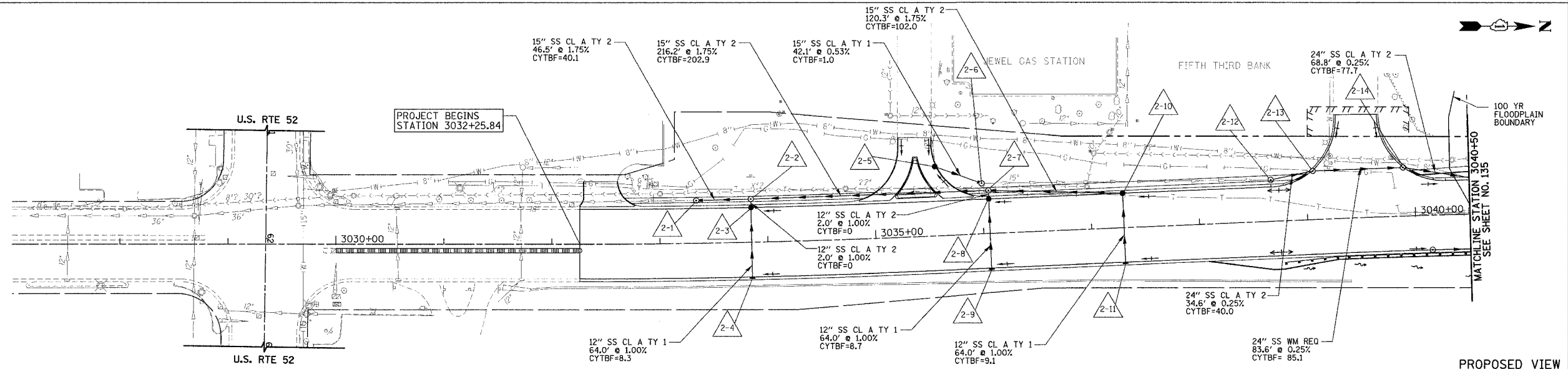


F.A.P. RTE.	SECTION	COUNTY	TOTAL SHEETS	SHEET NO.
338	114R-1	WILL	355	133
STA. 3032+25.77 TO STA. 3040+50		FED. ROAD DIST. NO. 1 ILLINOIS FED. AID PROJECT		

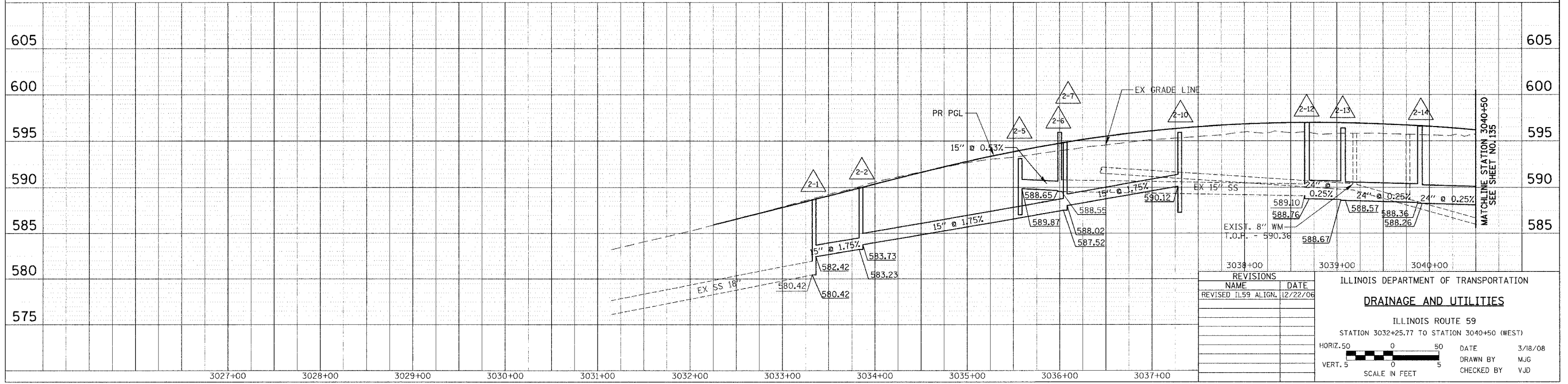


FOR DRAINAGE LEGEND
SEE SHEET NO. 132

EXISTING VIEW



PROPOSED VIEW



REVISIONS	NAME	DATE
1	REVISED IL59 ALIGN.	12/22/06

ILLINOIS DEPARTMENT OF TRANSPORTATION
DRAINAGE AND UTILITIES
ILLINOIS ROUTE 59
STATION 3032+25.77 TO STATION 3040+50 (WEST)

HORIZ. 50
VERT. 5

SCALE IN FEET

DATE 3/18/08
DRAWN BY MJG
CHECKED BY VJD

PLAN	DATE	BY
NO. 1		

PROFILE	DATE	BY
NO. 1		