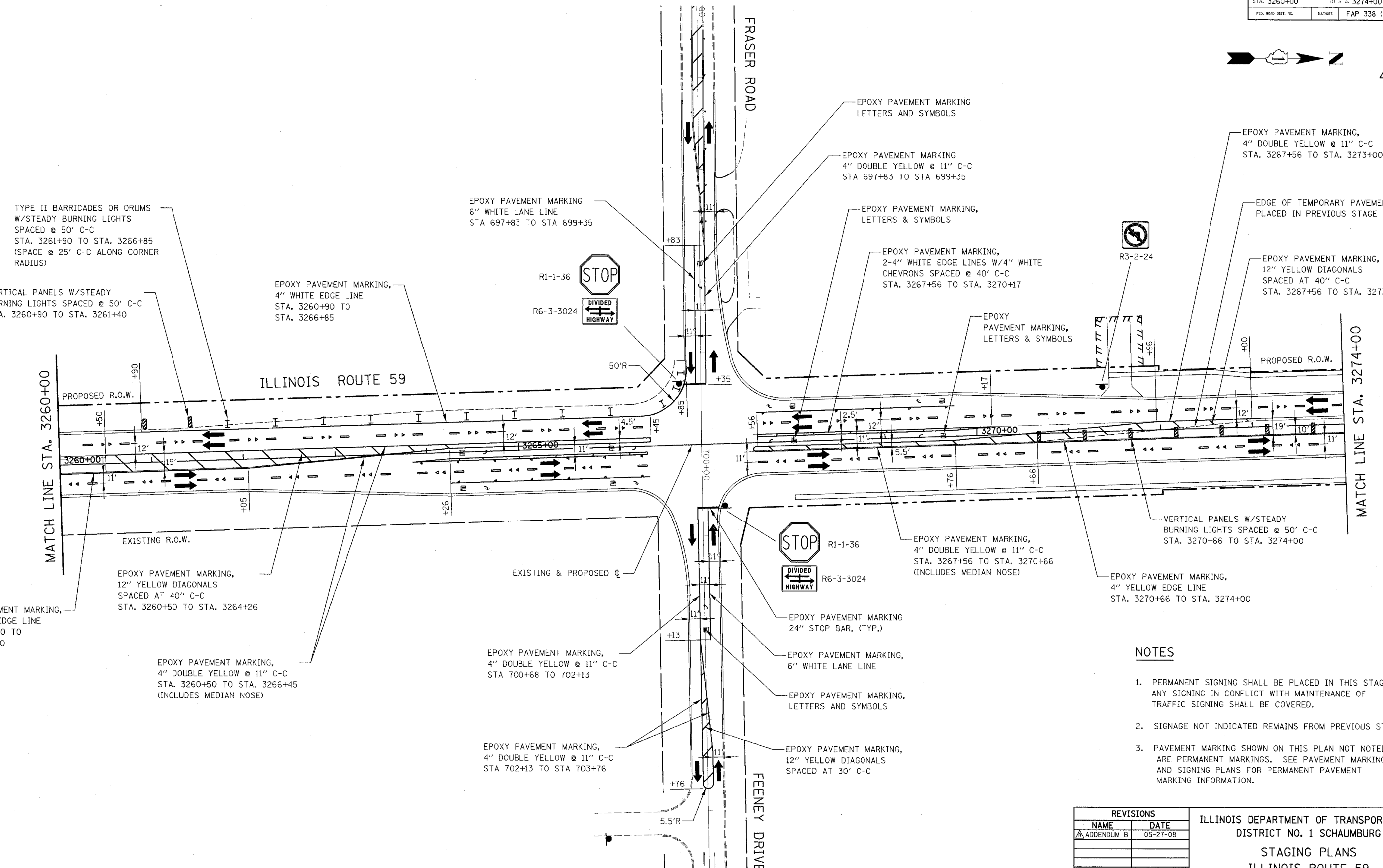
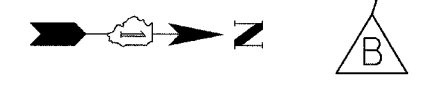


CONTRACT NO. 62417

FAP NO.	SECTION	COUNTY	TOTAL SHEETS
338	(113 & 114) R-5	WILL	525 143
STA. 3260+00		TO STA. 3274+00	
FED. ROAD DIST. NO.	ALTERN.	FAP 338 (IL RTE 59)	

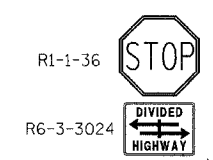


TYPE II BARRICADES OR DRUMS  
W/STEADY BURNING LIGHTS  
SPACED @ 50' C-C  
STA. 3261+90 TO STA. 3266+85  
(SPACE @ 25' C-C ALONG CORNER  
RADIUS)

VERTICAL PANELS W/STEADY  
BURNING LIGHTS SPACED @ 50' C-C  
STA. 3260+90 TO STA. 3261+40

EPOXY PAVEMENT MARKING,  
4" WHITE EDGE LINE  
STA. 3260+90 TO  
STA. 3266+85

EPOXY PAVEMENT MARKING  
6" WHITE LANE LINE  
STA 697+83 TO STA 699+35



EPOXY PAVEMENT MARKING  
LETTERS AND SYMBOLS

EPOXY PAVEMENT MARKING  
4" DOUBLE YELLOW @ 11" C-C  
STA 697+83 TO STA 699+35

EPOXY PAVEMENT MARKING,  
LETTERS & SYMBOLS

EPOXY PAVEMENT MARKING,  
2-4" WHITE EDGE LINES W/4" WHITE  
CHEVRONS SPACED @ 40' C-C  
STA. 3267+56 TO STA. 3270+17

EPOXY  
PAVEMENT MARKING,  
LETTERS & SYMBOLS

EPOXY PAVEMENT MARKING,  
4" DOUBLE YELLOW @ 11" C-C  
STA. 3267+56 TO STA. 3273+00

EDGE OF TEMPORARY PAVEMENT  
PLACED IN PREVIOUS STAGE

EPOXY PAVEMENT MARKING,  
12" YELLOW DIAGONALS  
SPACED AT 40" C-C  
STA. 3267+56 TO STA. 3273+00



PROPOSED R.O.W.

MATCH LINE STA. 3274+00

MATCH LINE STA. 3260+00

PROPOSED R.O.W.

EXISTING R.O.W.

EPOXY PAVEMENT MARKING,  
12" YELLOW DIAGONALS  
SPACED AT 40" C-C  
STA. 3260+50 TO STA. 3264+26

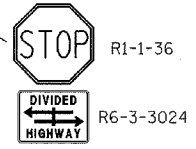
EPOXY PAVEMENT MARKING,  
4" YELLOW EDGE LINE  
STA. 3260+00 TO  
STA. 3260+50

EPOXY PAVEMENT MARKING,  
4" DOUBLE YELLOW @ 11" C-C  
STA. 3260+50 TO STA. 3266+45  
(INCLUDES MEDIAN NOSE)

EPOXY PAVEMENT MARKING,  
4" DOUBLE YELLOW @ 11" C-C  
STA 700+68 TO 702+13

EPOXY PAVEMENT MARKING,  
4" DOUBLE YELLOW @ 11" C-C  
STA 702+13 TO STA 703+76

EXISTING & PROPOSED C



EPOXY PAVEMENT MARKING,  
4" DOUBLE YELLOW @ 11" C-C  
STA. 3267+56 TO STA. 3270+66  
(INCLUDES MEDIAN NOSE)

EPOXY PAVEMENT MARKING,  
4" YELLOW EDGE LINE  
STA. 3270+66 TO STA. 3274+00

EPOXY PAVEMENT MARKING  
24" STOP BAR, (TYP.)

EPOXY PAVEMENT MARKING,  
6" WHITE LANE LINE

EPOXY PAVEMENT MARKING,  
LETTERS AND SYMBOLS

EPOXY PAVEMENT MARKING,  
12" YELLOW DIAGONALS  
SPACED AT 30' C-C

**NOTES**

1. PERMANENT SIGNING SHALL BE PLACED IN THIS STAGE. ANY SIGNING IN CONFLICT WITH MAINTENANCE OF TRAFFIC SIGNING SHALL BE COVERED.
2. SIGNAGE NOT INDICATED REMAINS FROM PREVIOUS STAGE.
3. PAVEMENT MARKING SHOWN ON THIS PLAN NOT NOTED ARE PERMANENT MARKINGS. SEE PAVEMENT MARKING AND SIGNING PLANS FOR PERMANENT PAVEMENT MARKING INFORMATION.

REVISIONS	
NAME	DATE
ADDENDUM B	05-27-08

ILLINOIS DEPARTMENT OF TRANSPORTATION  
DISTRICT NO. 1 SCHAUMBURG  
STAGING PLANS  
ILLINOIS ROUTE 59  
WINTER SHUTDOWN

SCALE AS SHOWN  
DATE MARCH 18, 2008  
DRAWN BY REW  
CHECKED BY JCM

