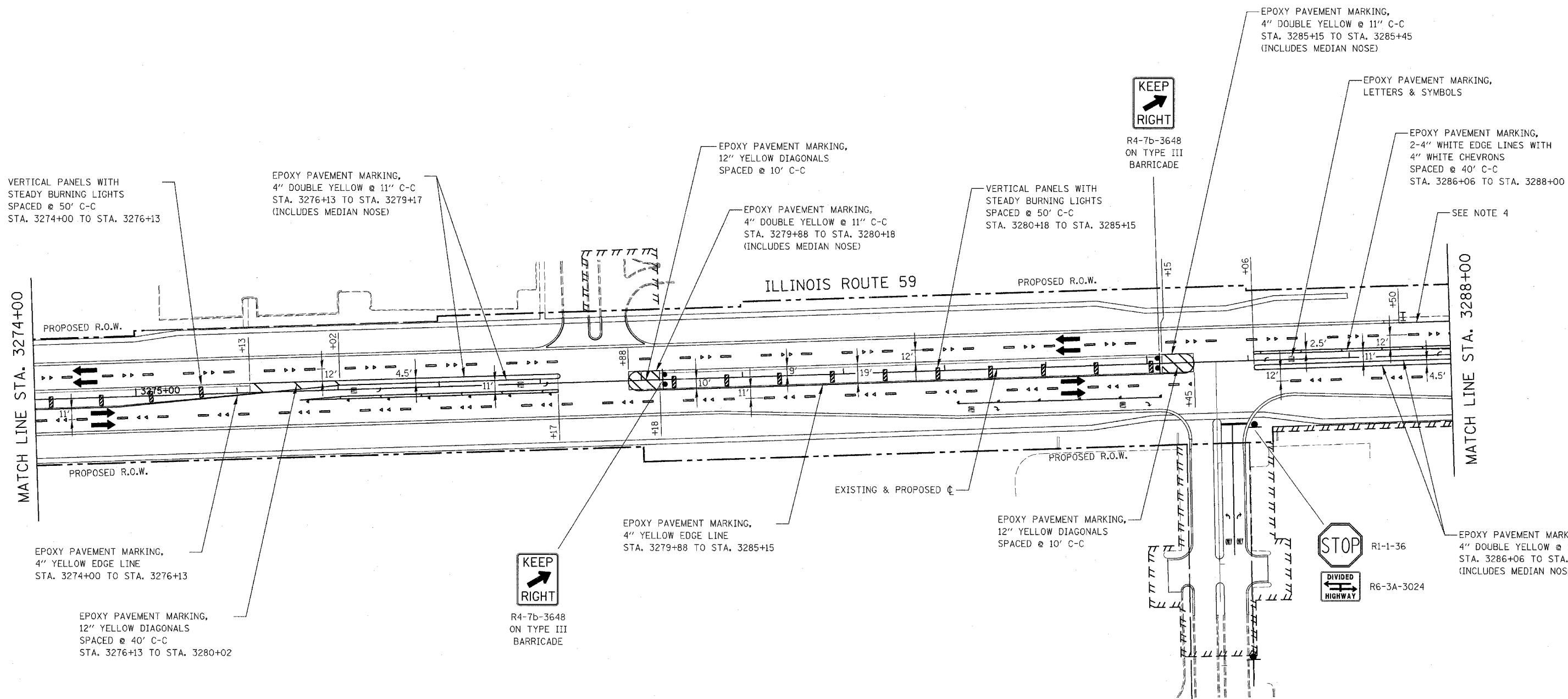
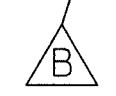


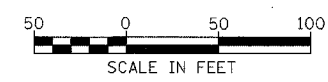
CONTRACT NO. 62417

FAP RTE.	SECTION	COUNTY	TOTAL SHEETS	SHEET NO.
338	(113 & 114) R-5	WILL	525	144
STA. 3274+00		TO STA. 3288+00		
FED. ROAD DIST. NO.	ILLINOIS	FAP 338 (IL RTE 59)		



NOTES

- PERMANENT SIGNING SHALL BE PLACED IN THIS STAGE. ANY SIGNING IN CONFLICT WITH MAINTENANCE OF TRAFFIC SIGNING SHALL BE COVERED.
- SIGNAGE NOT INDICATED REMAINS FROM PREVIOUS STAGE.
- PAVEMENT MARKING SHOWN ON THIS PLAN NOT NOTED ARE PERMANENT MARKINGS. SEE PAVEMENT MARKING AND SIGNING PLANS FOR PERMANENT PAVEMENT MARKING INFORMATION.
- EPOXY PAVEMENT MARKING, 4" WHITE EDGE LINE, STA. 3287+50 TO STA. 3288+00, PROVIDE TYPE II BARRICADES OR DRUMS SPACED AT 50' C-C ALONG EDGE OF PAVEMENT.



REVISIONS	
NAME	DATE
ADDENDUM B	05-27-08

ILLINOIS DEPARTMENT OF TRANSPORTATION
 DISTRICT NO. 1 SCHAUMBURG
STAGING PLANS
ILLINOIS ROUTE 59
WINTER SHUTDOWN
 SCALE AS SHOWN
 DATE MARCH 18, 2008
 DRAWN BY REW
 CHECKED BY JCM