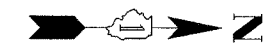


CONTRACT NO. 62417

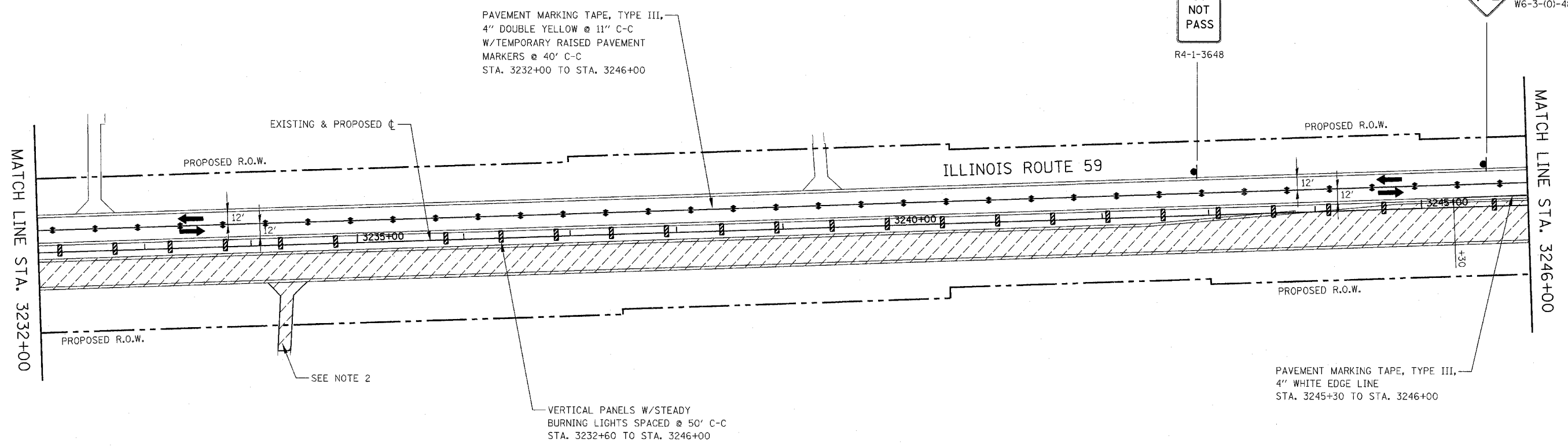
FAP DIST.	SECTION	COUNTY	TOTAL SHEETS	SHEET NO.
338 (113 & 114) R-5	WILL		525	120
STA. 3232+00		TO STA. 3246+00		
FED. ROAD DIST. NO.	ILLINOIS	FAP 338 (IL RTE. 59)		



W6-3-(0)-48



R4-1-3648



PAVEMENT MARKING TAPE, TYPE III,  
4" DOUBLE YELLOW @ 11" C-C  
W/TEMPORARY RAISED PAVEMENT  
MARKERS @ 40' C-C  
STA. 3232+00 TO STA. 3246+00

PAVEMENT MARKING TAPE, TYPE III,  
4" WHITE EDGE LINE  
STA. 3245+30 TO STA. 3246+00

VERTICAL PANELS W/STEADY  
BURNING LIGHTS SPACED @ 50' C-C  
STA. 3232+60 TO STA. 3246+00

**NOTES**


1. PAVEMENT MARKING, VERTICAL PANELS, TYPE II BARRICADES OR DRUMS, AND SIGNAGE NOT INDICATED REMAIN FROM PREVIOUS STAGE.
2. SEE MAINTENANCE OF TRAFFIC GENERAL NOTE 26.
3. SEE MAINTENANCE OF TRAFFIC GENERAL NOTES 35 & 36.

ILLINOIS DEPARTMENT OF TRANSPORTATION  
DISTRICT NO. 1 SCHAUMBURG

STAGING PLANS  
ILLINOIS ROUTE 59  
STAGE 2

SCALE AS SHOWN  
DATE MARCH 18, 2008

DRAWN BY REW  
CHECKED BY JCM



Rev. 05-01-08 JCM