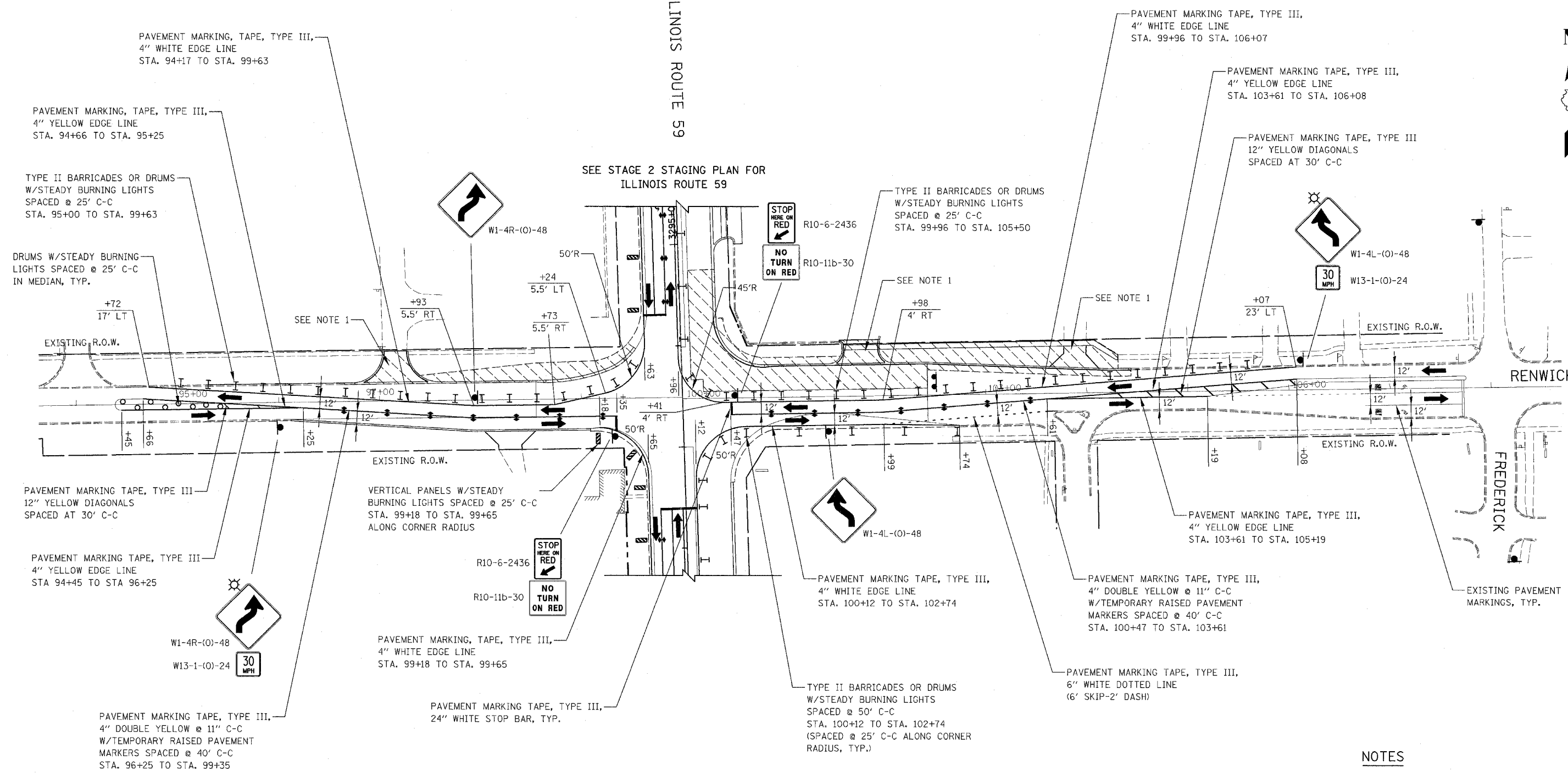
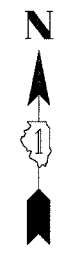


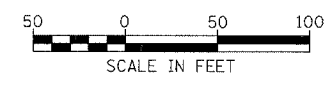
FAP DIST.	SECTION	COUNTY	TOTAL SHEETS	SHEET NO.
338	(113 & 114) R-5	WILL	525	133
STA. TO STA.		FAP 338 (IL RTE. 59)		

ILLINOIS ROUTE 59



NOTES

1. SEE MAINTENANCE OF TRAFFIC GENERAL NOTE 26.
2. PAVEMENT MARKING, VERTICAL PANELS, TYPE II BARRICADES OR DRUMS, AND SIGNAGE NOT INDICATED REMAIN FROM PREVIOUS STAGE.



ILLINOIS DEPARTMENT OF TRANSPORTATION  
 DISTRICT NO. 1 SCHAUMBURG

STAGING PLANS  
 RENWICK ROAD  
 STAGE 2B

SCALE AS SHOWN  
 DATE MARCH 18, 2008

DRAWN BY REW  
 CHECKED BY JCM