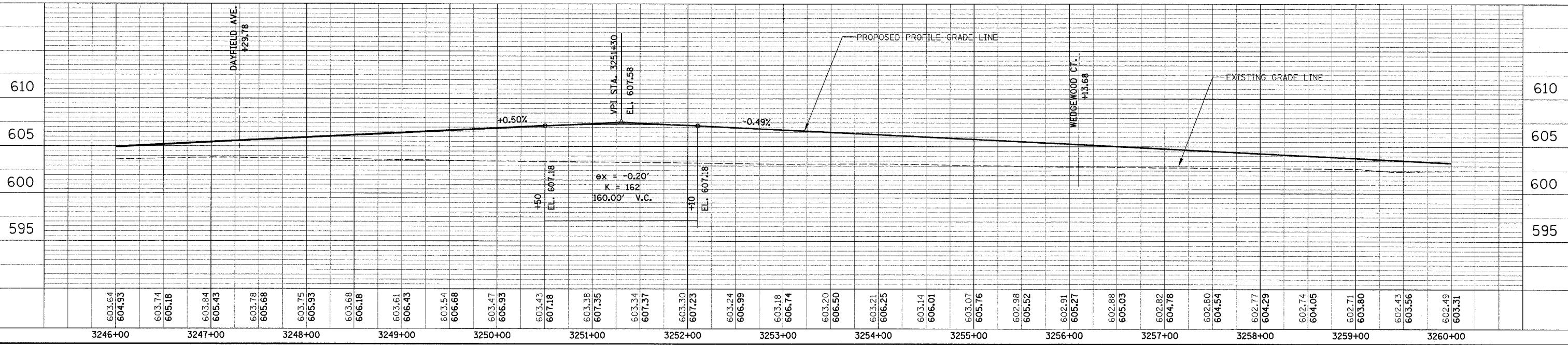
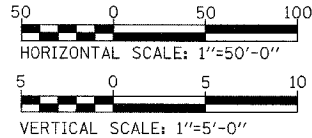
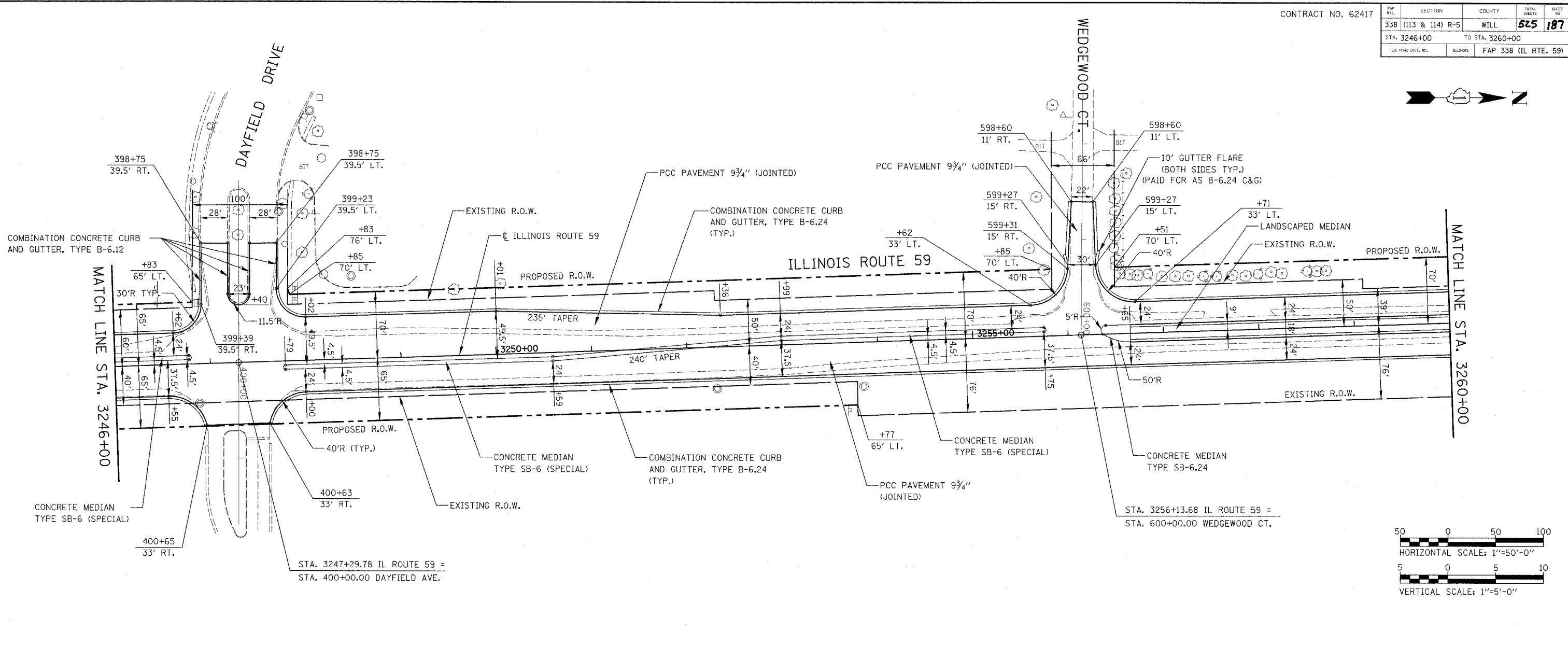


FAP NO.	SECTION	COUNTY	TOTAL SHEETS	SHEET NO.
338	(113 & 114) R-5	WILL	525	187
STA. 3246+00		TO STA. 3260+00		
FED. ROAD DIST. NO.		ILLINOIS		FAP 338 (IL RTE. 59)



PLAN /PROFILE - ILLINOIS ROUTE 59

PLAN	SURVEYED	DATE
	PLOTTED	
	CHECKED	
	BY	
	NO.	
	CADD FILE NAME	

PROFILE	SURVEYED	DATE
	PLOTTED	
	CHECKED	
	BY	
	NO.	
	STRUCTURE NOTATION CHRG	