

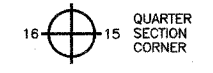
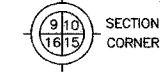
PART OF THE EAST 1/2 OF SEC. 21 AND PART OF THE WEST 1/2 OF SEC. 22, TWP. 36 N., R. 9 E. OF THE 3RD. P.M., IN WILL COUNTY, ILLINOIS.

RENWICK PLACE  
Recorded August 14, 1998  
as Document No. R98-094653

RESUBDIVISION OF  
LOT 8 OF RENWICK PLACE  
Recorded December 29, 1999  
as Document No. R1999-157784

RENWICK PLACE  
Recorded August 14, 1998  
as Document No. R98-094653

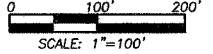
LEGEND



TOTAL SHEETS	525
SHEET NO.	300

- SECTION LINE
- QUARTER SECTION LINE
- QUARTER SECTION LINE
- PLATTED LOT LINE
- PROPERTY (DEED) LINE
- APL APPARENT PROPERTY LINE
- CENTER LINE
- EXISTING RIGHT OF WAY LINE
- PROPOSED RIGHT OF WAY LINE
- PROPOSED EASEMENT
- MEASURED DIMENSION
- COMPUTED DIMENSION
- RECORD DATA
- EXISTING BUILDING

- Bearings are referenced to the Illinois Coordinate System NAD83 (1997) East Zone at Found Geodetic Survey Control Monuments "Will County GPS 316", P.I.D. AE2551 and "Will County GPS 333", P.I.D. AE2553.
- IRON PIPE OR ROD FOUND
  - + CUT CROSS FOUND OR SET
  - T1 THESE STAKES REFERENCE FOUND OR SET MONUMENTATION. SET 5/8 INCH IRON ROD FLUSH WITH GROUND TO THE FOUND IRON STAKE. IDENTIFIED BY COLORED PLASTIC CAP BEARING SURVEYORS REGISTRATION NUMBER.
  - BT1 BT2 BT3 THESE STAKES, IN CULTIVATED AREAS, REFERENCE FOUND OR SET MONUMENTATION. BURIED 5/8 INCH IRON ROD 20 INCHES BELOW GROUND TO THE FOUND IRON STAKE. IDENTIFIED BY COLORED PLASTIC CAP BEARING SURVEYORS REGISTRATION NUMBER.
  - STAKING OF PROPOSED RIGHT OF WAY. SET DIVISION OF HIGHWAYS SURVEY MARKER TO MONUMENT THE POSITION SHOWN. IDENTIFIED BY INSCRIPTION DATA AND SURVEYORS REGISTRATION NUMBER.
  - M STAKING OF PROPOSED RIGHT OF WAY IN CULTIVATED AREAS. BURIED 5/8 INCH METAL ROD 20 INCHES BELOW GROUND TO MARK FUTURE SURVEY MARKER POSITION IDENTIFIED BY COLORED PLASTIC CAP BEARING SURVEYORS REGISTRATION NUMBER.
  - PERMANENT SURVEY MARKER, I.D.O.T STD 2135 (TO BE SET BY OTHERS)
  - RIGHT OF WAY STAKING PROPOSED TO BE SET.



STATE OF ILLINOIS }  
COUNTY OF LAKE }SS

THIS IS TO CERTIFY THAT WE, JORGENSEN & ASSOCIATES, INC., AN ILLINOIS PROFESSIONAL DESIGN FIRM LAND SURVEYING CORPORATION, NUMBER 184-2771, HAVE SURVEYED THE PLAT OF HIGHWAYS SHOWN HEREON BETWEEN SECTION 21, TOWNSHIP 36N., RANGE 9E. AND SECTION 22, TOWNSHIP 36N., RANGE 9E., OF THE THIRD PRINCIPAL MERIDIAN, WILL COUNTY, THAT THE SURVEY IS TRUE AND COMPLETE AS SHOWN TO THE BEST OF MY KNOWLEDGE AND BELIEF, THAT THE PLAT CORRECTLY REPRESENTS SAID SURVEY, THAT ALL MONUMENTS FOUND AND ESTABLISHED ARE OF PERMANENT QUALITY AND OCCUPY THE POSITIONS SHOWN THEREON AND THAT THE MONUMENTS ARE SUFFICIENT TO ENABLE THE SURVEY TO BE RETRACED. MADE FOR THE DEPARTMENT OF TRANSPORTATION, STATE OF ILLINOIS.

DATED AT LAKE VILLA, ILLINOIS THIS 30th DAY OF March 2006 A.D.



Christian H. Jorgensen  
PRESIDENT  
ILLINOIS PROFESSIONAL LAND SURVEYOR NO. 35-2797  
LICENSE EXPIRATION DATE: NOVEMBER 30, 2006  
THIS PROFESSIONAL SERVICE CONFORMS TO THE CURRENT ILLINOIS MINIMUM STANDARDS FOR A BOUNDARY SURVEY.

JORGENSEN & ASSOCIATES, INC.  
120 PARK AVENUE  
LAKE VILLA, ILLINOIS 60046  
(847) 356-3371

RECEIVED  
DEC 29 2006  
PLATS & LEGALS

PLAT OF HIGHWAYS  
STATE OF ILLINOIS  
DEPARTMENT OF TRANSPORTATION  
F.A.P. 338 (ILLINOIS ROUTE 59)

SECTION WILL COUNTY  
PROJECT JOB NO. R-91-067-01  
STATION NONE TO STATION  
SCALE: 1"=100' SHEET B50 OF B58

BUREAU OF LAND ACQUISITION  
201 WEST CENTER COURT  
SCHAUMBURG, ILLINOIS 60196

ROW	PLAT	MADE	CHECKED	DATE

