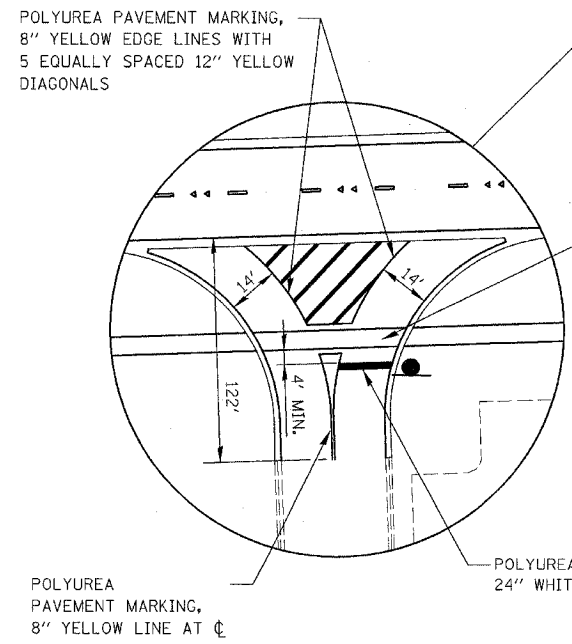
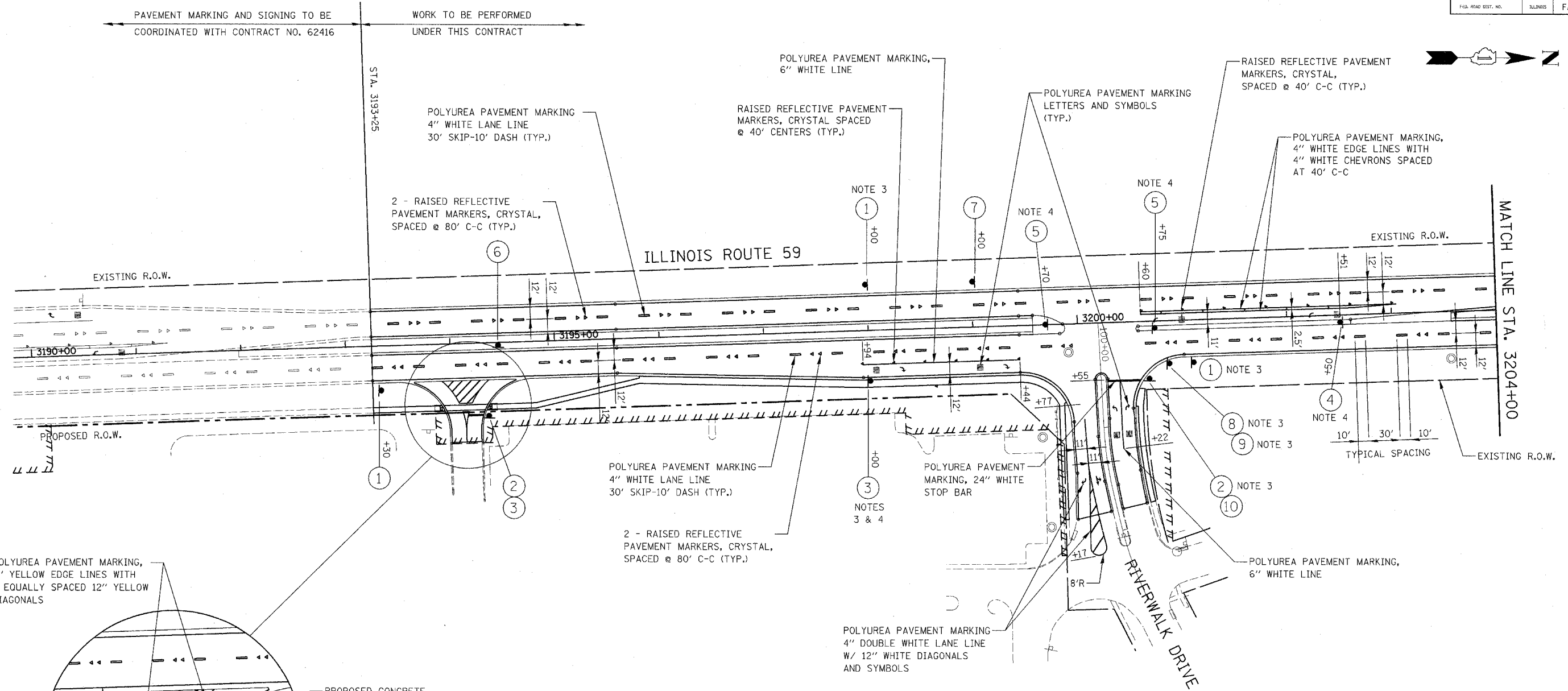












FAP RITE.	SECTION	COUNTY	TOTAL SHEETS	SHEET NO.
338	(113 & 114) R-5	WILL	525	309
STA. 3190+00		TO STA. 3204+00		
FAP ROAD DIST. NO.		ILLINOIS	FAP 338 (IL RTE. 59)	



- ①  R2-1-3036
- ④  R3-5L-3036
- ⑦  M3-3-2412
- ②  R1-1-30
- ⑤  R4-7-2430
- ⑧  D3 30\"/>
- ③  R3-5R-3036
- ⑥  R6-2R-1824
- ⑨  D3 30\"/>
- ⑩  R6-3A-2418

- NOTES:**
- PAVEMENT MARKINGS AND RAISED REFLECTIVE PAVEMENT MARKINGS SHALL BE PLACED IN ACCORDANCE WITH IDOT DISTRICT 1 DETAILS TC-11 AND TC-13.
 - SIGN LOCATIONS MAY VARY BASED ON FIELD CONDITIONS.
 - EXISTING SIGN TO BE REMOVED AND RE-ERECTED.
 - SIGN SHALL BE MOUNTED ON A TELESCOPING STEEL SIGN SUPPORT IN ACCORDANCE WITH HIGHWAY STANDARDS 720001 AND 728001.

ILLINOIS DEPARTMENT OF TRANSPORTATION
DISTRICT NO. 1 SCHAUMBURG

**PAVEMENT MARKING
AND SIGNING PLANS**

SCALE AS SHOWN
DATE MARCH 18, 2008

DRAWN BY REW
CHECKED BY JCM/HME

