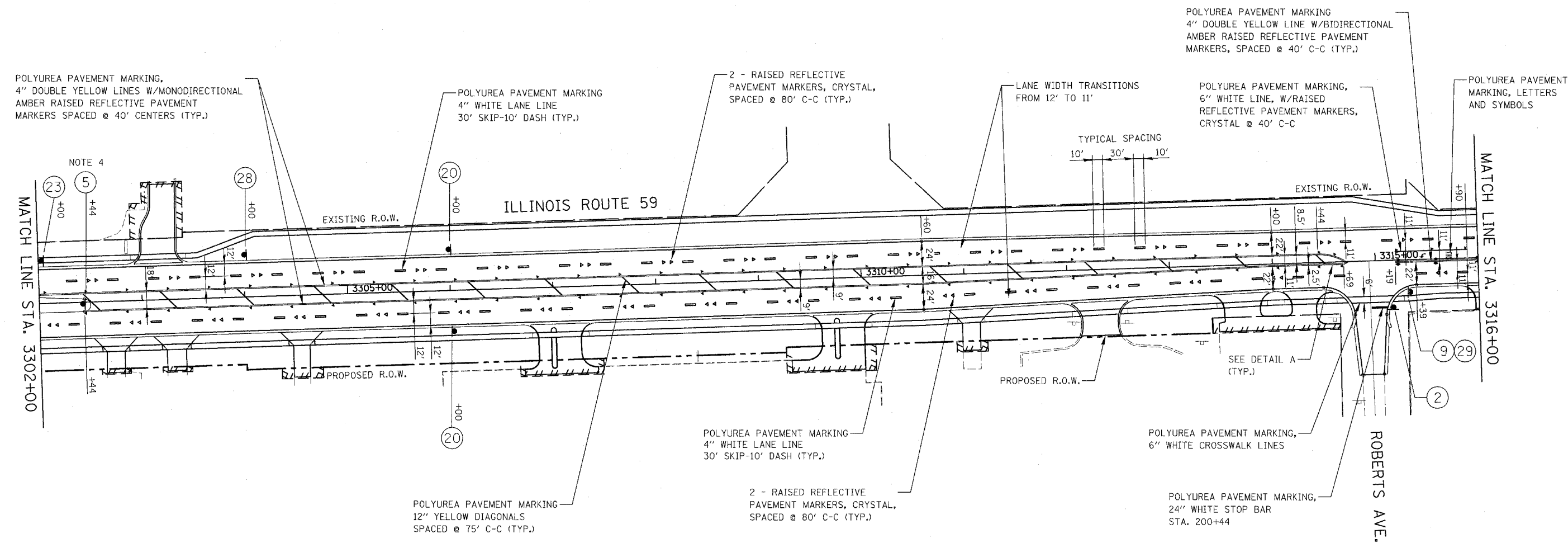
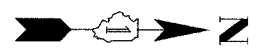


FAP DIST.	SECTION	COUNTY	TOTAL SHEETS	SHEET NO.
338	(113 & 114) R-5	WILL	525	318
STA. 3302+00		TO STA. 3316+00		
FED. ROAD DIST. NO.		ILLINOIS FAP 338 (IL RTE. 59)		



POLYUREA PAVEMENT MARKING,  
4" DOUBLE YELLOW LINES W/MONODIRECTIONAL  
AMBER RAISED REFLECTIVE PAVEMENT  
MARKERS SPACED @ 40' CENTERS (TYP.)

POLYUREA PAVEMENT MARKING  
4" WHITE LANE LINE  
30' SKIP-10' DASH (TYP.)

2 - RAISED REFLECTIVE  
PAVEMENT MARKERS, CRYSTAL,  
SPACED @ 80' C-C (TYP.)

LANE WIDTH TRANSITIONS  
FROM 12' TO 11'

POLYUREA PAVEMENT MARKING  
4" DOUBLE YELLOW LINE W/BIDIRECTIONAL  
AMBER RAISED REFLECTIVE PAVEMENT  
MARKERS, SPACED @ 40' C-C (TYP.)

POLYUREA PAVEMENT MARKING,  
6" WHITE LINE, W/RAISED  
REFLECTIVE PAVEMENT MARKERS,  
CRYSTAL @ 40' C-C

POLYUREA PAVEMENT  
MARKING, LETTERS  
AND SYMBOLS

TYPICAL SPACING  
10' 30' 10'

MATCH LINE STA. 3302+00

MATCH LINE STA. 3316+00

ILLINOIS ROUTE 59

EXISTING R.O.W.

EXISTING R.O.W.

PROPOSED R.O.W.

PROPOSED R.O.W.

SEE DETAIL A  
(TYP.)

ROBERTS AVE.

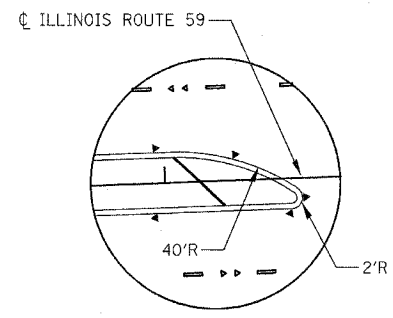
POLYUREA PAVEMENT MARKING  
4" WHITE LANE LINE  
30' SKIP-10' DASH (TYP.)

2 - RAISED REFLECTIVE  
PAVEMENT MARKERS, CRYSTAL,  
SPACED @ 80' C-C (TYP.)

POLYUREA PAVEMENT MARKING,  
6" WHITE CROSSWALK LINES

POLYUREA PAVEMENT MARKING,  
24" WHITE STOP BAR  
STA. 200+44

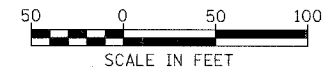
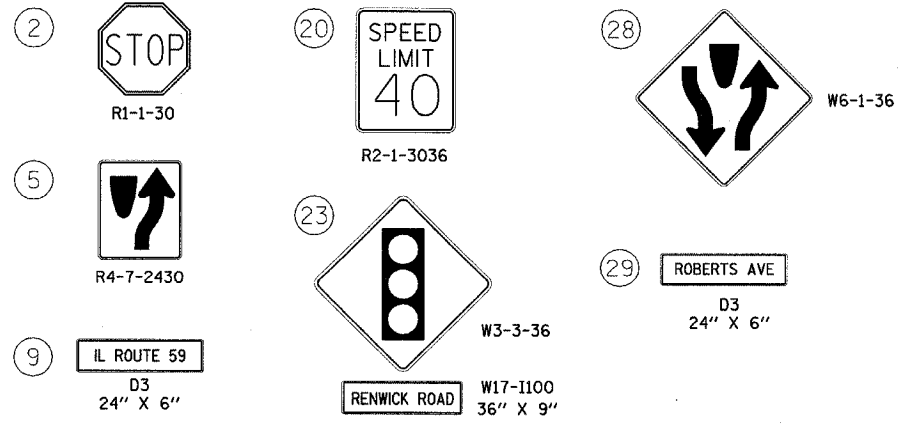
POLYUREA PAVEMENT MARKING  
12" YELLOW DIAGONALS  
SPACED @ 75' C-C (TYP.)



DETAIL A

**NOTES:**

1. PAVEMENT MARKINGS AND RAISED REFLECTIVE PAVEMENT MARKINGS SHALL BE PLACED IN ACCORDANCE WITH IDOT DISTRICT 1 DETAILS TC-11 AND TC-13.
2. SIGN LOCATIONS MAY VARY BASED ON FIELD CONDITIONS.
3. EXISTING SIGN TO BE REMOVED AND RE-ERECTED.
4. SIGN SHALL BE MOUNTED ON A TELESCOPING STEEL SIGN SUPPORT IN ACCORDANCE WITH HIGHWAY STANDARDS 720001 AND 728001.



Rev. 05-01-08 JCM

ILLINOIS DEPARTMENT OF TRANSPORTATION  
DISTRICT NO. 1 SCHAUMBURG

PAVEMENT MARKING  
AND SIGNING PLANS

SCALE AS SHOWN  
DATE MARCH 18, 2008  
DRAWN BY REW  
CHECKED BY JCM/HME