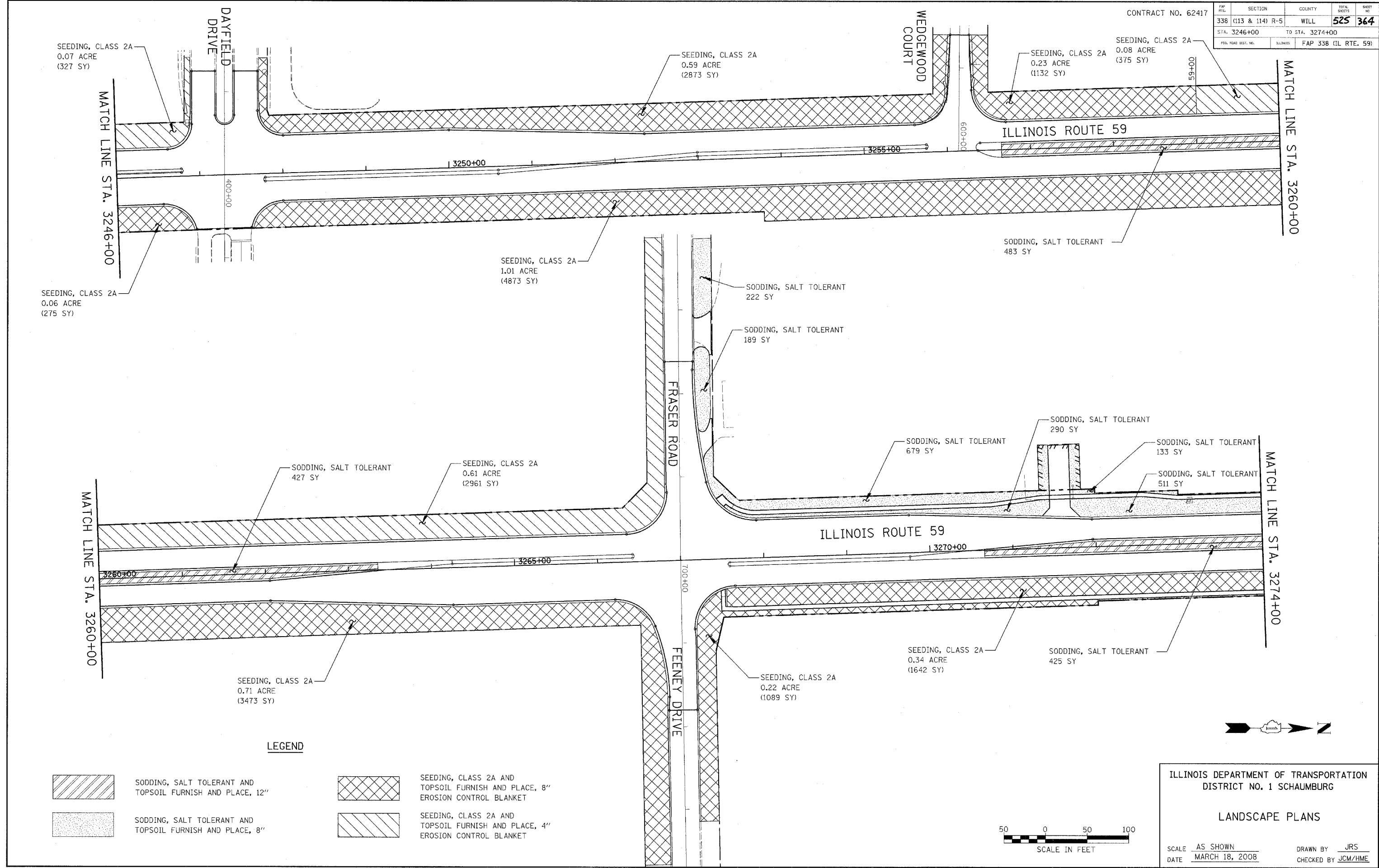



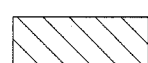



CONTRACT NO. 62417		FAP NO.	SECTION	COUNTY	TOTAL SHEETS	SHEET NO.
338 (113 & 114) R-5		WILL	525	364		
STA. 3246+00		TO STA. 3274+00				
FED. ROAD DIST. NO.		ILLINOIS		FAP 338 (IL RTE. 59)		



LEGEND

- | | | | |
|---|---|---|---|
|  | SODDING, SALT TOLERANT AND TOPSOIL FURNISH AND PLACE, 12" |  | SEEDING, CLASS 2A AND TOPSOIL FURNISH AND PLACE, 8" EROSION CONTROL BLANKET |
|  | SODDING, SALT TOLERANT AND TOPSOIL FURNISH AND PLACE, 8" |  | SEEDING, CLASS 2A AND TOPSOIL FURNISH AND PLACE, 4" EROSION CONTROL BLANKET |



ILLINOIS DEPARTMENT OF TRANSPORTATION
DISTRICT NO. 1 SCHAUMBURG

LANDSCAPE PLANS

SCALE AS SHOWN
DATE MARCH 18, 2008

DRAWN BY JRS
CHECKED BY JCM/HME